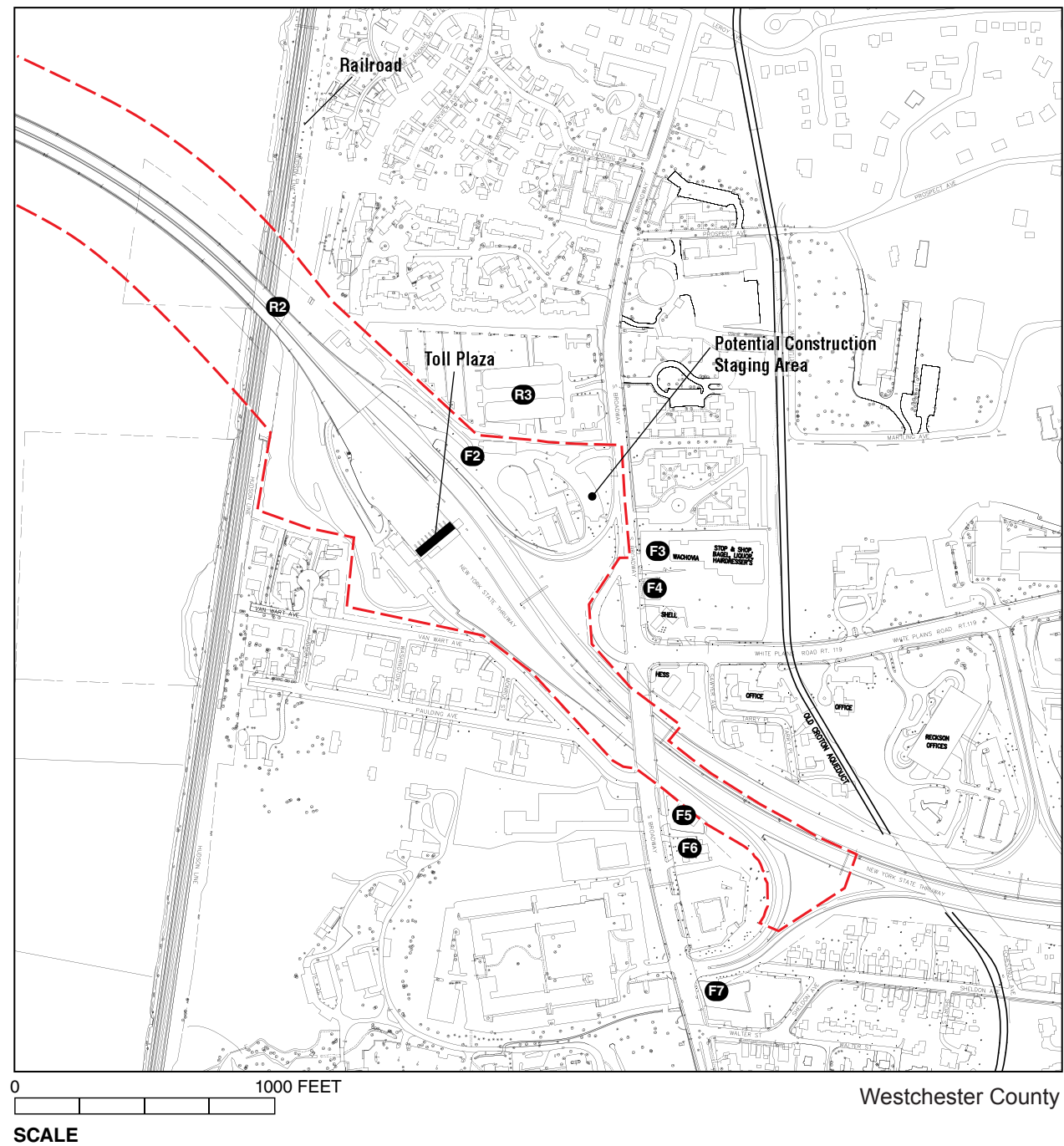
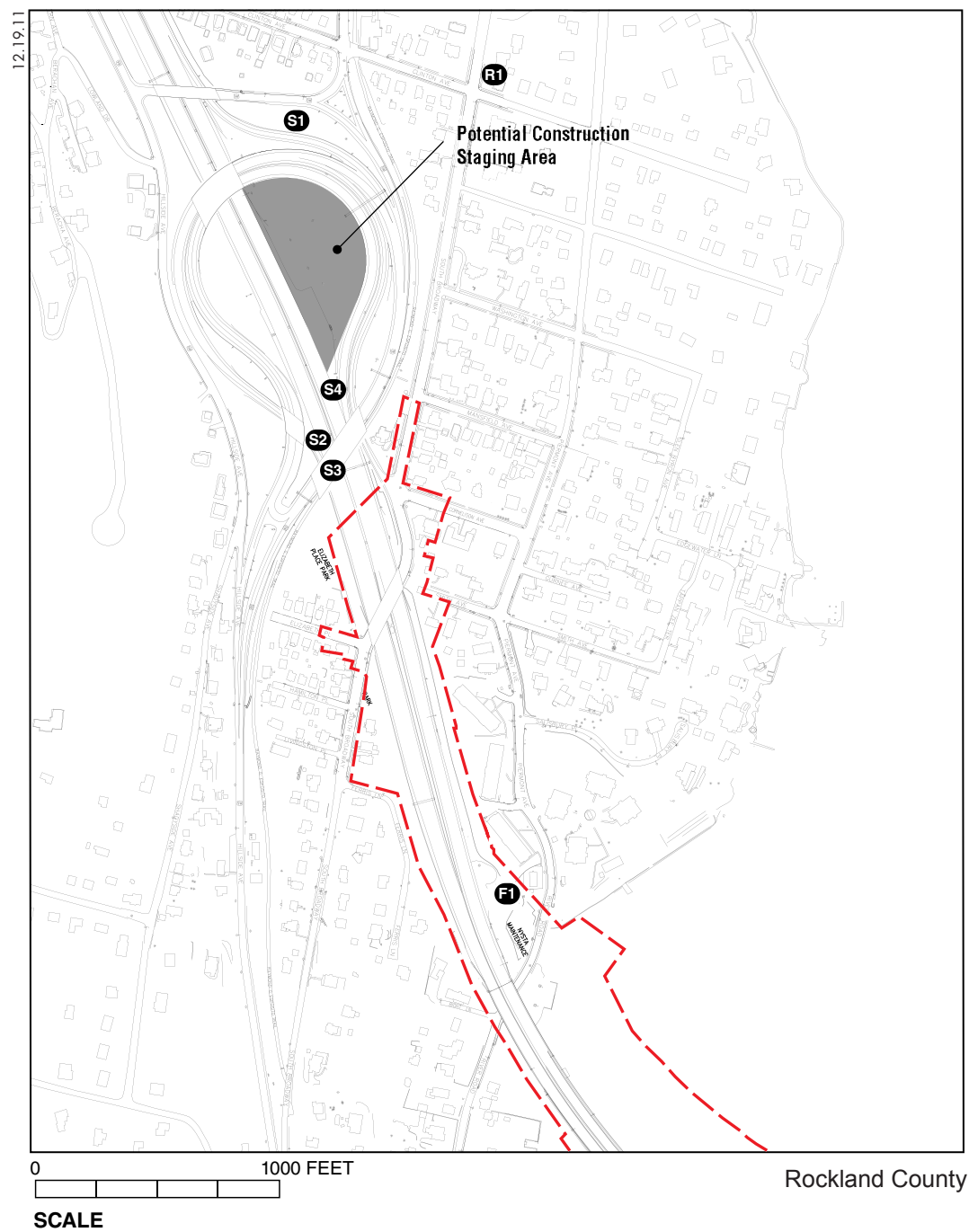


Appendix G: Hazardous Wastes and Contaminated Materials

Table G-1**Hazardous Waste and Contaminated Materials Potential Sites of Concern (see Figure G-1 for locations)**

Site ID	Source	Nature of Listing
F1	Reconnaissance	Roadway/Bridge Maintenance Facility
F2	Reconnaissance/Regulatory Records	Roadway/Bridge Maintenance Facility with regulatory listings
F3	Reconnaissance	Dry Cleaner
F4	Reconnaissance	Filling Stations
F5	Reconnaissance	Tire Shop
F6	Reconnaissance	Filling Station
F7	Reconnaissance	Auto Sales/Service
R1	Historical/Regulatory Records	Former Nyack Ice Co. Brownfield Site
R2	Regulatory Records	Tappan Zee Bridge Landfill
R3	Regulatory Records	Nissan Chemical America Corp.
S1	Historical Records	Heart Ease Home & Chapel (former funeral home)
S2	Historical Records	Unspecified historical commercial use
S3	Historical Records	Unspecified historical commercial use
S4	Historical Records	Former Railroad Station



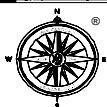
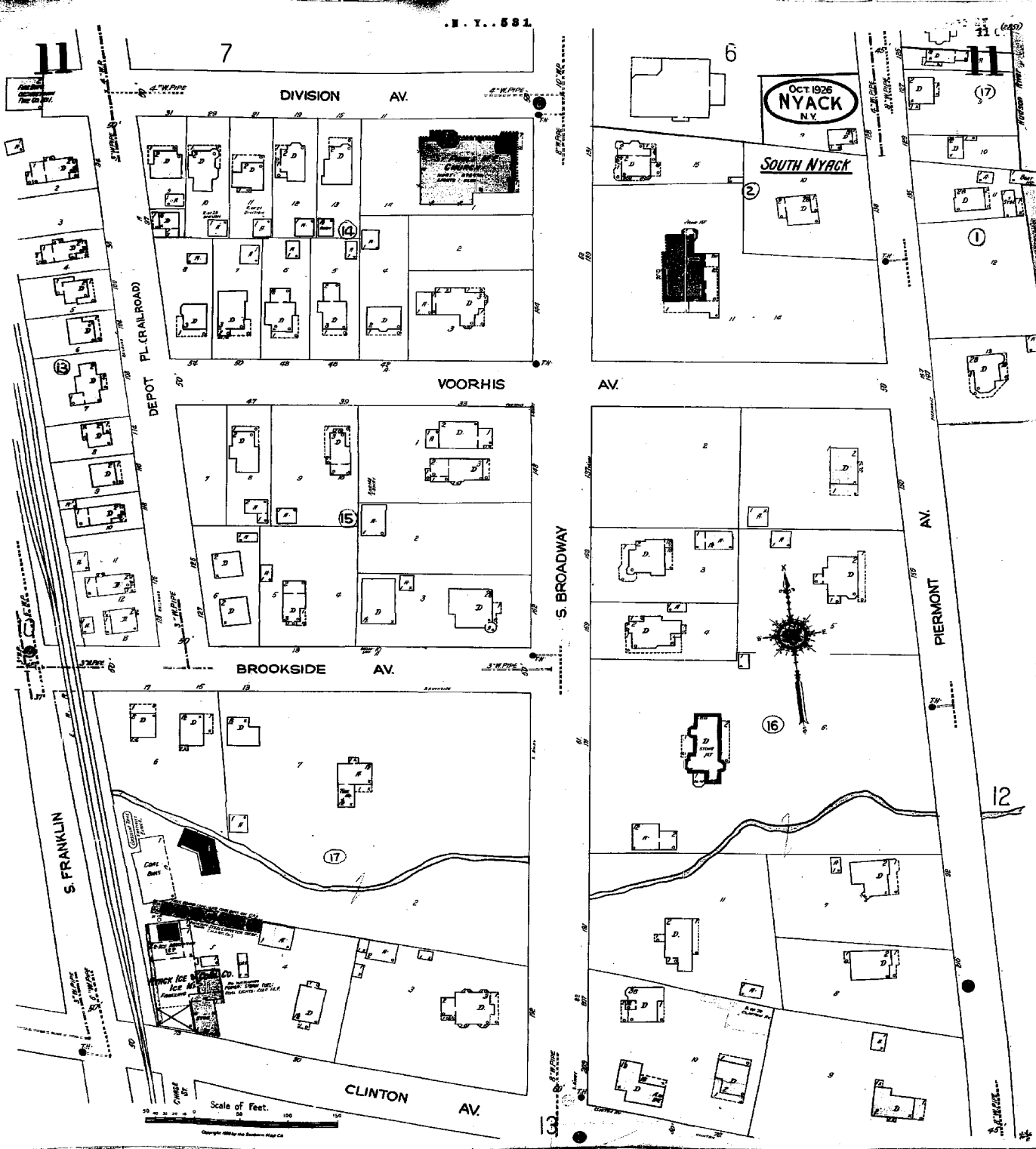
LEGEND

--- Study Area

Hazardous Waste and Contaminated Materials Potential Sites of Concern:

S Sanborn Maps
R Government Records
F Field Surveys

F1 Roadway/Bridge Maintenance Facility
F2 Roadway/Bridge Maintenance Facility with
Regulatory Listings
F3 Dry Cleaner
F4 Filling Stations
F5 Tire Shop
F6 Filling Station
F7 Auto Sales/Services
R1 Former Nyack Ice Co. Brownfield Site
R2 Tappan Zee Bridge Landfill
R3 Nissan Chemical America Corp.
S1 Heart Ease Home & Chapel (Former Funeral Home)
S2 Unspecified Historical Commercial Use
S3 Unspecified Historical Commercial Use
S4 Former Railroad Station

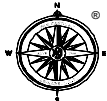
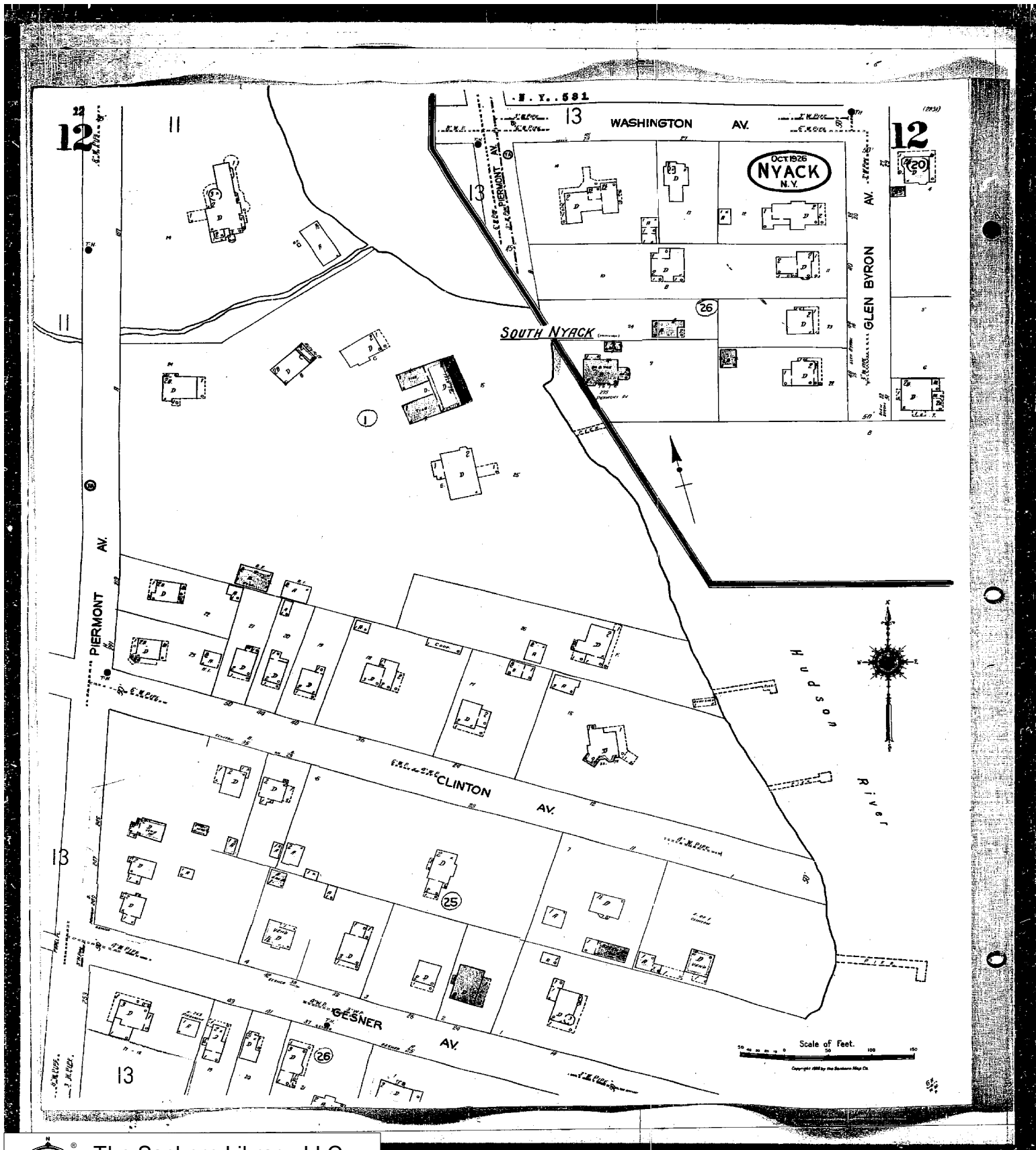


The Sanborn Library, LLC

This Sanborn® Map is a certified copy produced by Environmental Data Resources, Inc. under arrangement with The Sanborn Library, LLC. Information on this Sanborn® Map is derived from Sanborn field surveys conducted in:

Copyright © 1946 The Sanborn Library, LLC JMB
Year EDR Research Associate

Reproduction in whole or in part of any map of The Sanborn Library, LLC may be prohibited without prior written permission from The Sanborn Library, LLC.

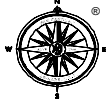
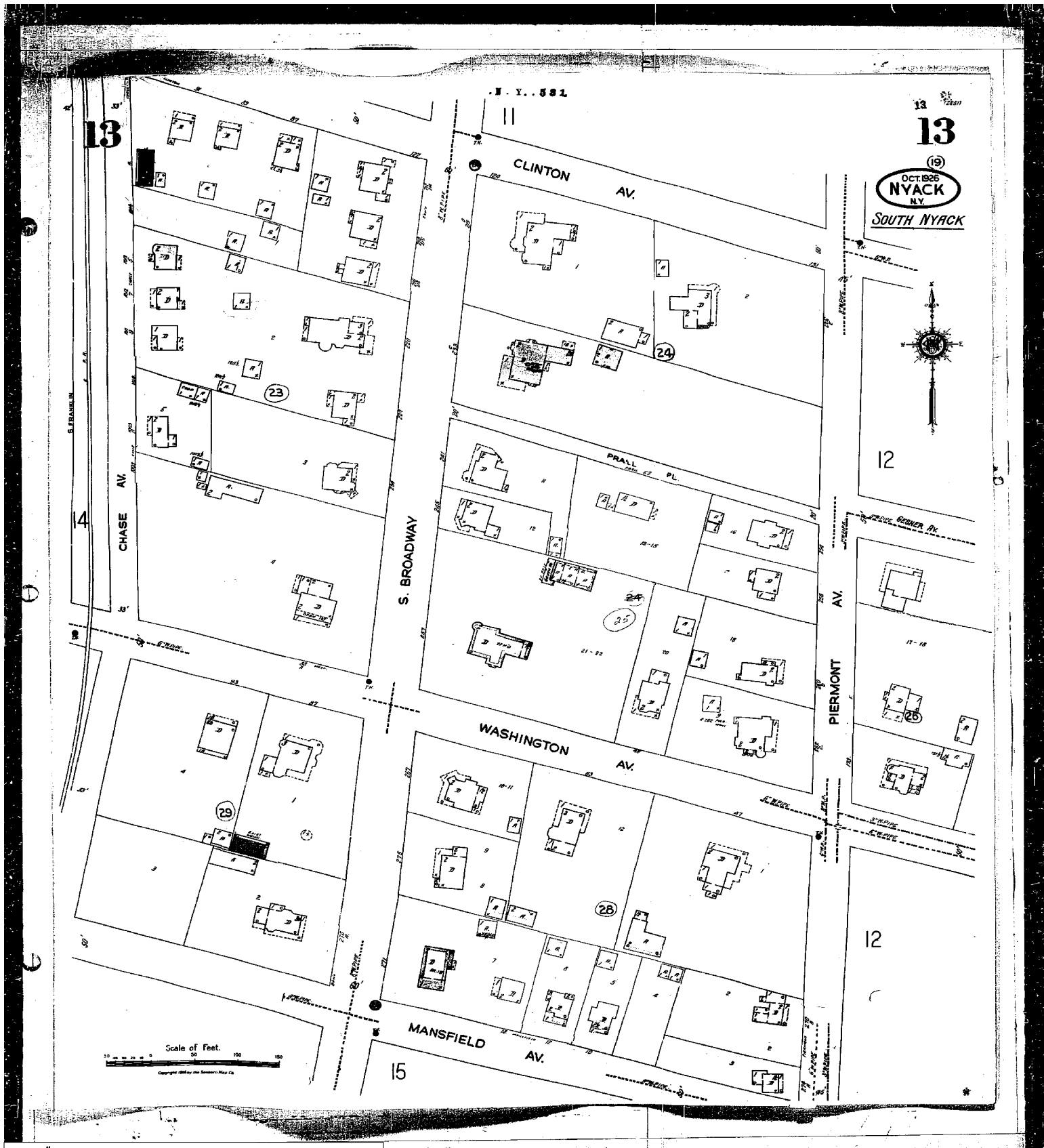


The Sanborn Library, LLC

This Sanborn® Map is a certified copy produced by Environmental Data Resources, Inc. under arrangement with The Sanborn Library, LLC. Information on this Sanborn® Map is derived from Sanborn field surveys conducted in:

Copyright © 1946 The Sanborn Library, LLC JMB
Year EDR Research Associate

Reproduction in whole or in part of any map of The Sanborn Library, LLC may be prohibited without prior written permission from The Sanborn Library, LLC.

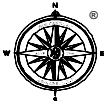
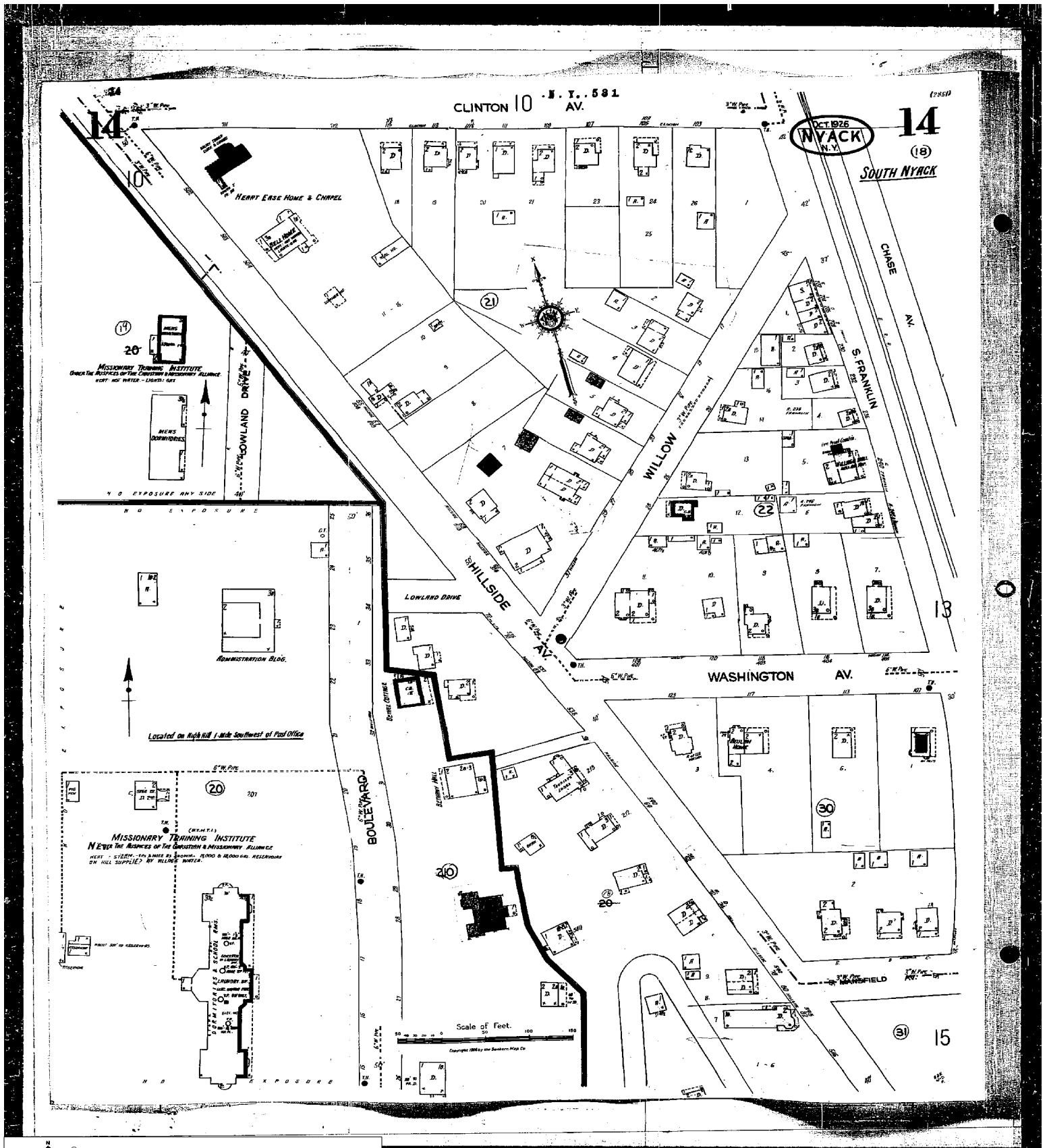


The Sanborn Library, LLC

This Sanborn® Map is a certified copy produced by Environmental Data Resources, Inc. under arrangement with The Sanborn Library, LLC. Information on this Sanborn® Map is derived from Sanborn field surveys conducted in:

Copyright © 1946 The Sanborn Library, LLC JMB
Year EDR Research Associate

Reproduction in whole or in part of any map of The Sanborn Library, LLC may be prohibited without prior written permission from The Sanborn Library, LLC.

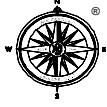
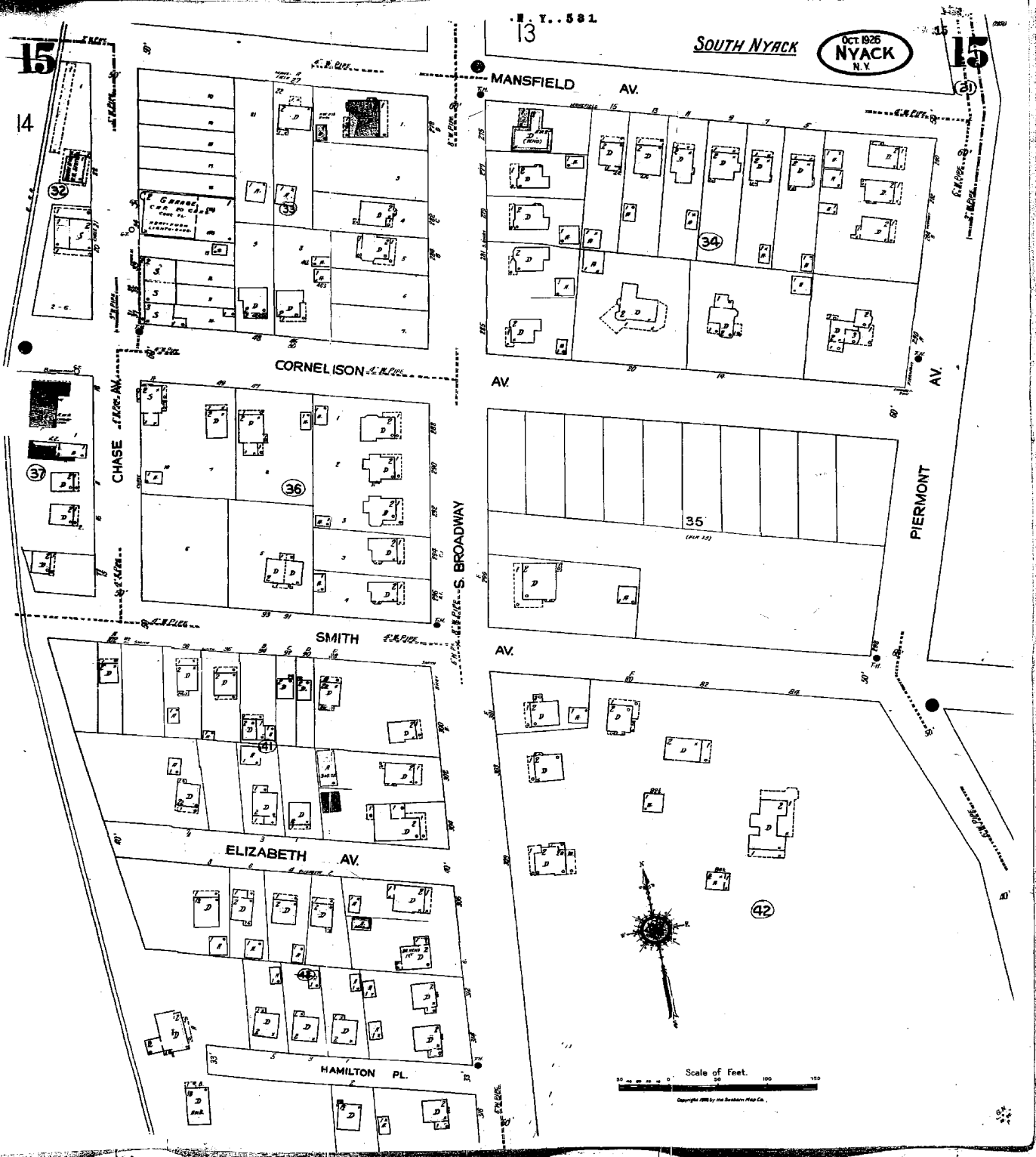


The Sanborn Library, LLC

This Sanborn® Map is a certified copy produced by Environmental Data Resources, Inc. under arrangement with The Sanborn Library, LLC. Information on this Sanborn® Map is derived from Sanborn field surveys conducted in:

Copyright © 1946 The Sanborn Library, LLC JMB
Year EDR Research Associate

Reproduction in whole or in part of any map of The Sanborn Library, LLC may be prohibited without prior written permission from The Sanborn Library, LLC.

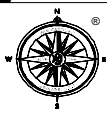
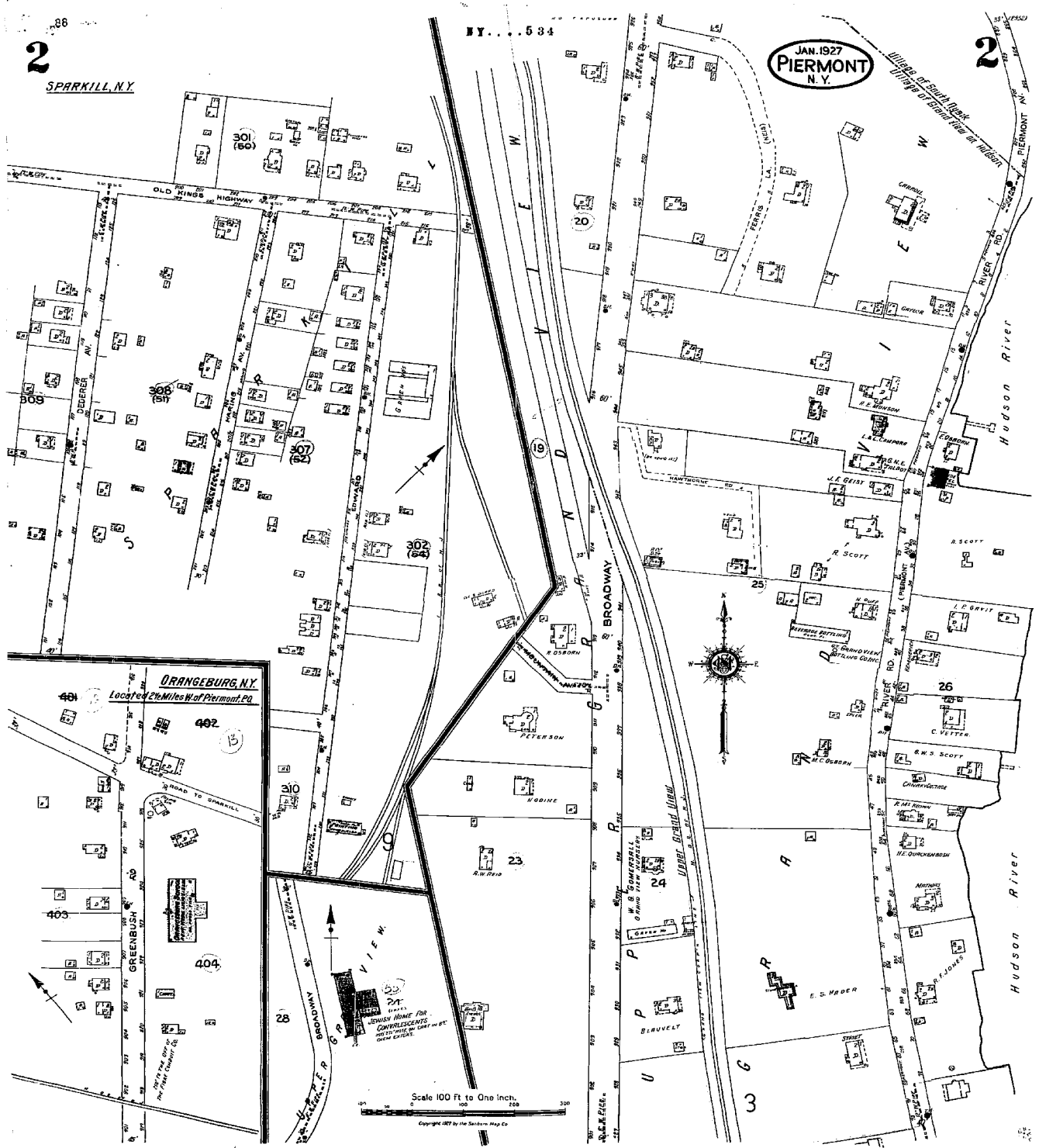


The Sanborn Library, LLC

This Sanborn® Map is a certified copy produced by Environmental Data Resources, Inc. under arrangement with The Sanborn Library, LLC. Information on this Sanborn® Map is derived from Sanborn field surveys conducted in:

Copyright © 1946 The Sanborn Library, LLC JMB
Year EDR Research Associate

Reproduction in whole or in part of any map of The Sanborn Library, LLC may be prohibited without prior written permission from The Sanborn Library, LLC.

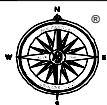
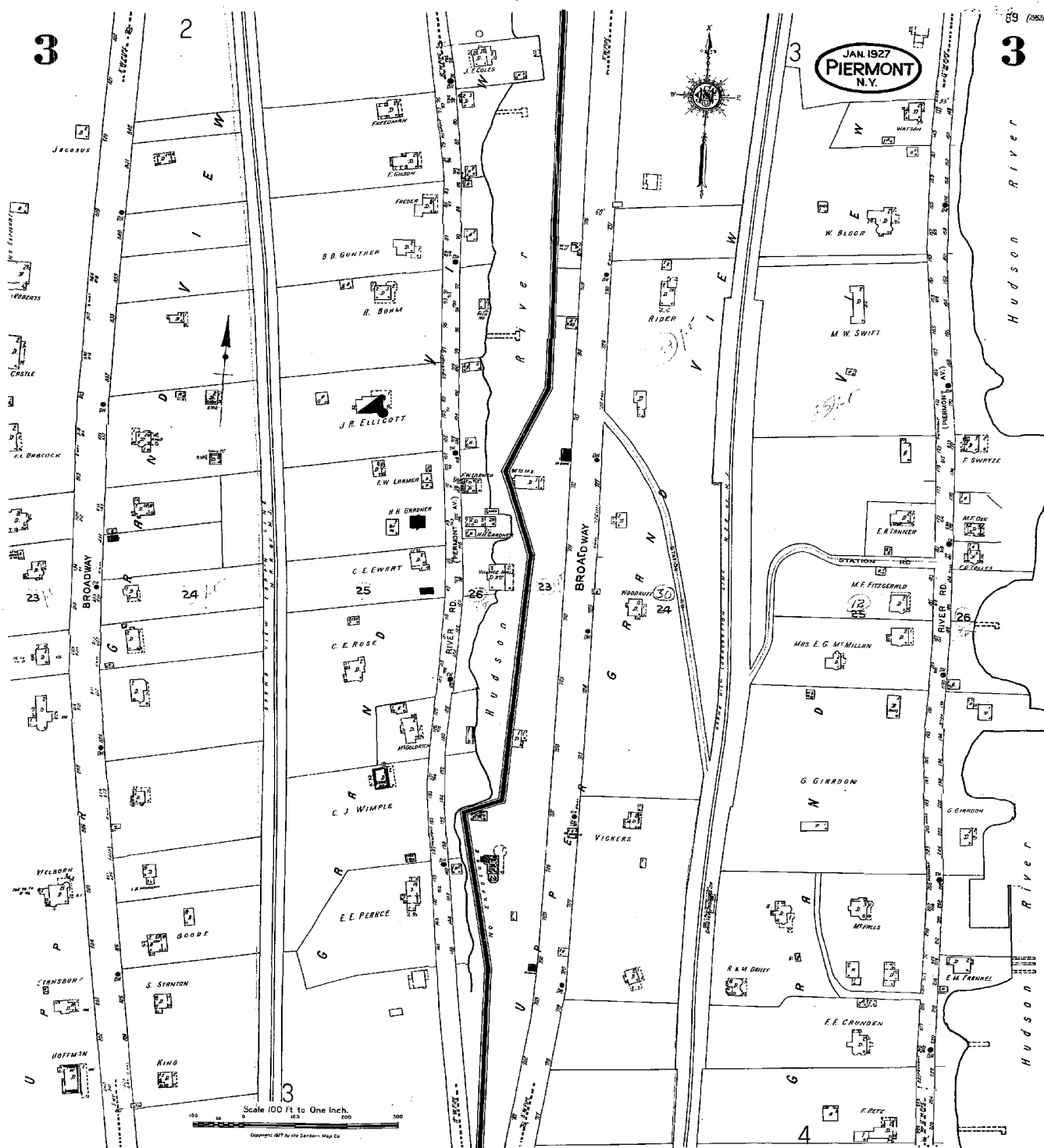


The Sanborn Library, LLC

This Sanborn® Map is a certified copy produced by Environmental Data Resources, Inc. under arrangement with The Sanborn Library, LLC. Information on this Sanborn® Map is derived from Sanborn field surveys conducted in:

Copyright © 1942 The Sanborn Library, LLC JMB
Year EDR Research Associate

Reproduction in whole or in part of any map of The Sanborn Library, LLC may be prohibited without prior written permission from The Sanborn Library, LLC.



The Sanborn Library, LLC

This Sanborn® Map is a certified copy produced by Environmental Data Resources, Inc. under arrangement with The Sanborn Library, LLC. Information on this Sanborn® Map is derived from Sanborn field surveys conducted in:

Copyright © 1942 The Sanborn Library, LLC JMB
Year EDR Research Associate

Reproduction in whole or in part of any map of The Sanborn Library, LLC may be prohibited without prior written permission from The Sanborn Library, LLC.

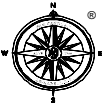
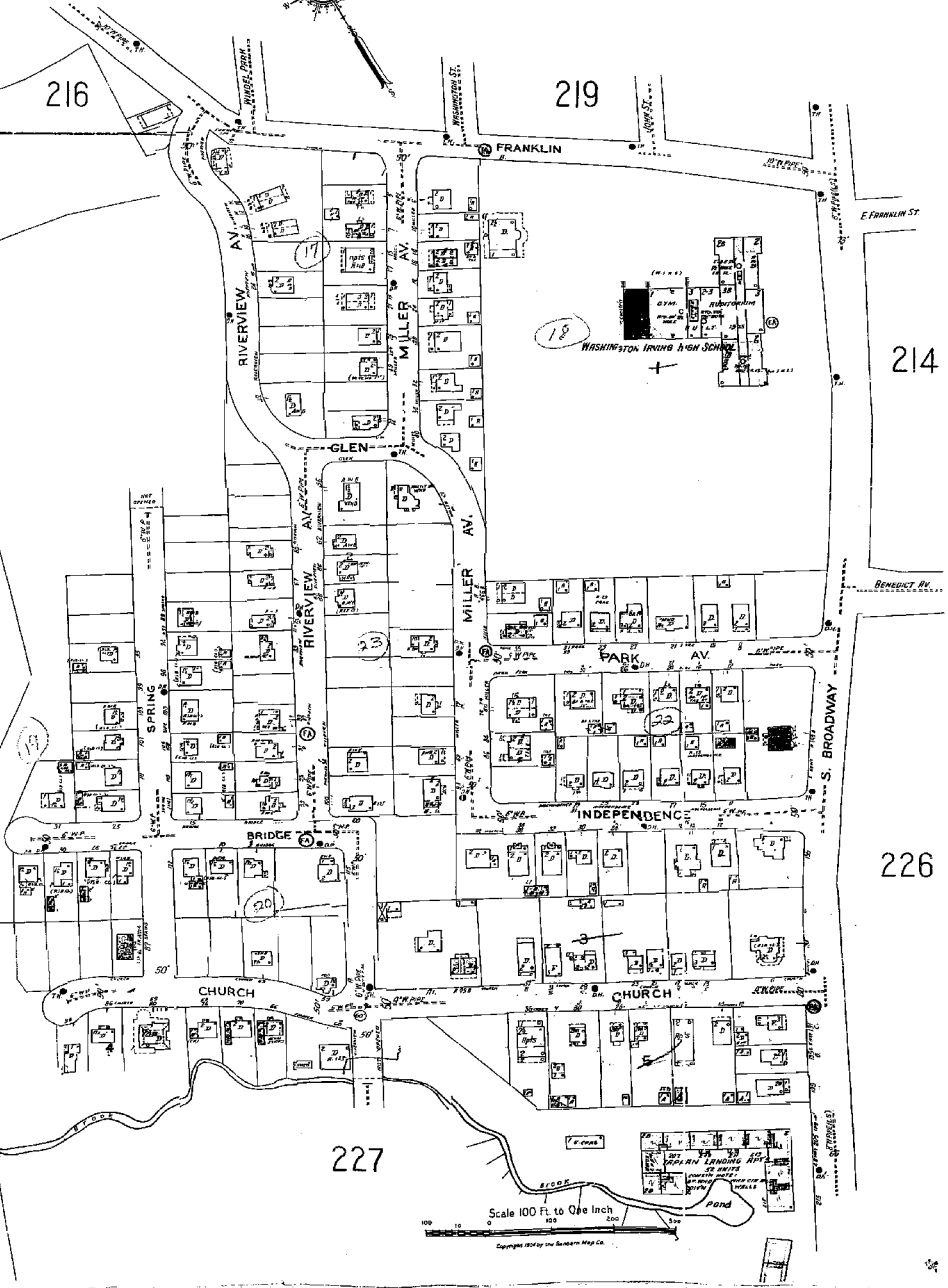
I. Y. . . 041
GALDENBURGH, N.Y. Vol. 2.

225

TARRYTOWN

SCALE 100 FT TO AN INCH

H U D S O N R I V E R



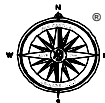
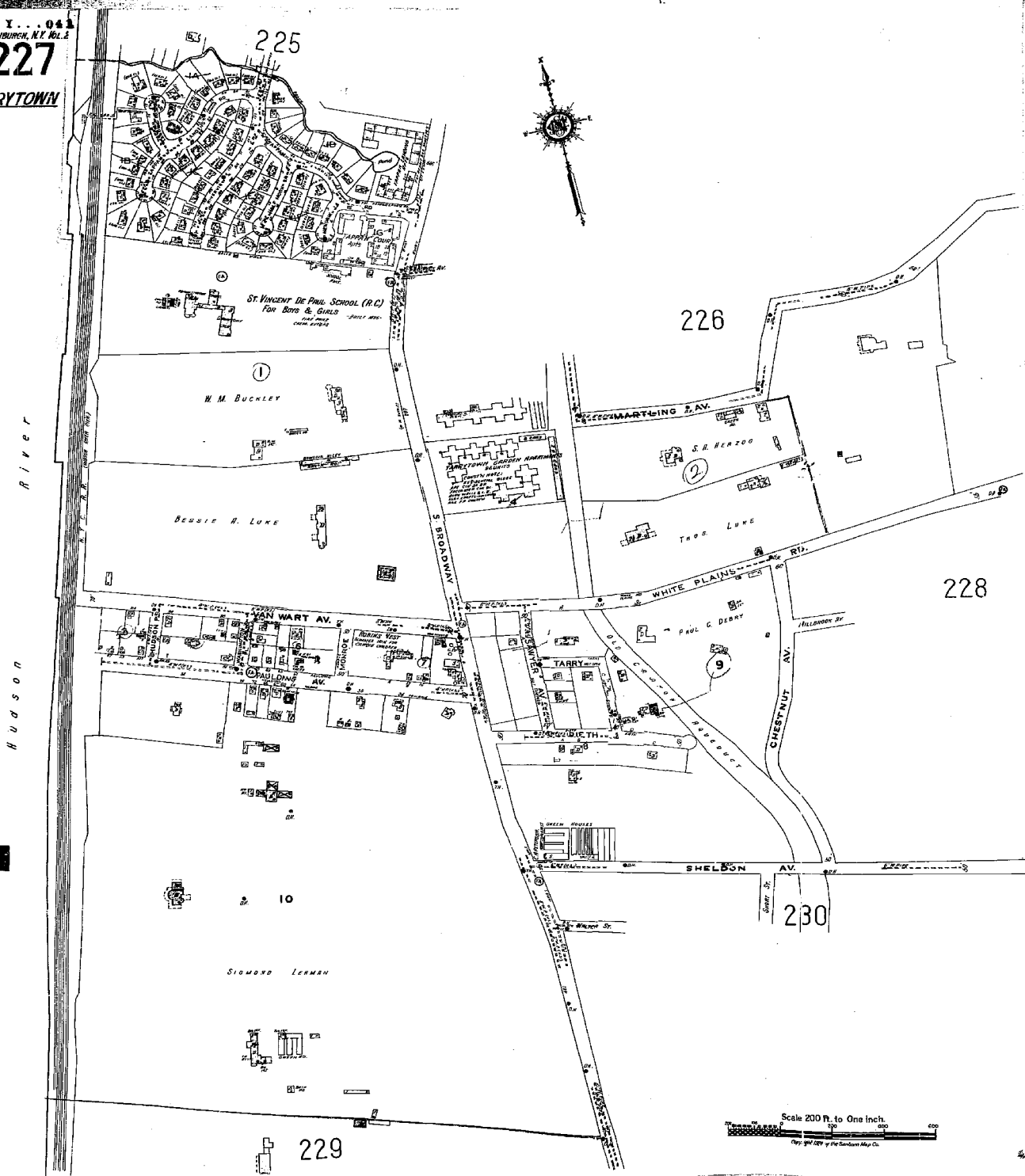
The Sanborn Library, LLC

This Sanborn® Map is a certified copy produced by
Environmental Data Resources, Inc. under arrangement with
The Sanborn Library, LLC. Information on this Sanborn® Map
is derived from Sanborn field surveys conducted in:

Copyright © 1950 The Sanborn Library, LLC JMB
Year EDR Research Associate

Reproduction in whole or in part of any map of The Sanborn Library, LLC may be prohibited without prior
written permission from The Sanborn Library, LLC.

N.Y. 041
GREENBURGH, N.Y. 12222
227
TARRYTOWN



The Sanborn Library, LLC

This Sanborn® Map is a certified copy produced by Environmental Data Resources, Inc. under arrangement with The Sanborn Library, LLC. Information on this Sanborn® Map is derived from Sanborn field surveys conducted in:

Copyright © 1950 The Sanborn Library, LLC JMB
Year EDR Research Associate

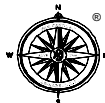
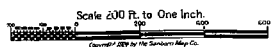
Reproduction in whole or in part of any map of The Sanborn Library, LLC may be prohibited without prior written permission from The Sanborn Library, LLC.

229

SCALE 200 FT. TO AN INCH



Heads on



This Sanborn® Map is a certified copy produced by Environmental Data Resources, Inc. under arrangement with The Sanborn Library, LLC. Information on this Sanborn® Map is derived from Sanborn field surveys conducted in:

Copyright ©	1950	The Sanborn Library, LLC	JMB
	Year		EDR Research Associate

Reproduction in whole or in part of any map of The Sanborn Library, LLC may be prohibited without prior written permission from The Sanborn Library, LLC.

N. Y. . . . 041 (1901)
GREENBURGH, N. Y. Vol. 2

230

TARRYTOWN

SCALE 200 FT. TO AN INCH

230

228

230

271

271

243

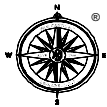
247

227

228

227

229



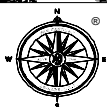
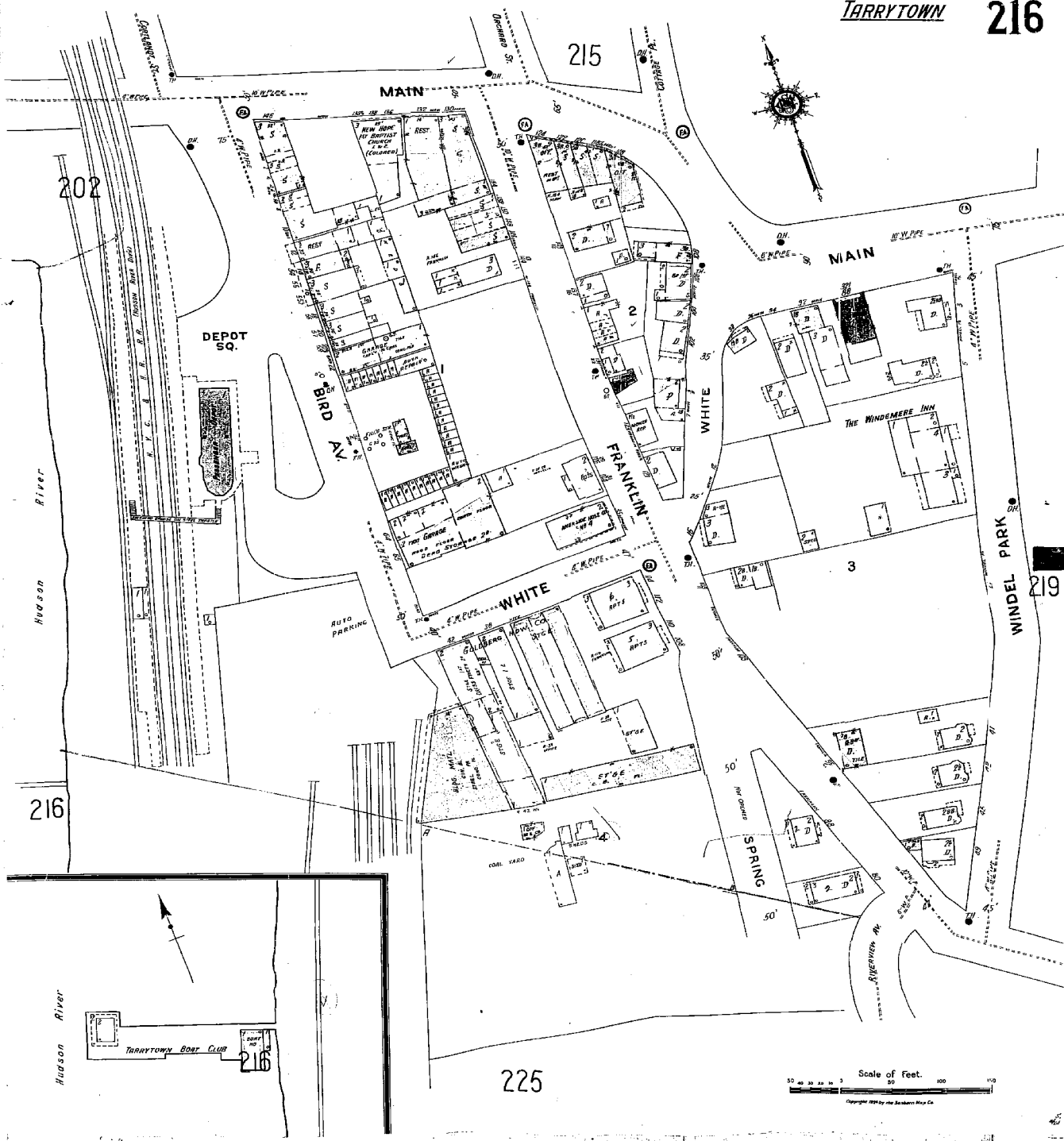
The Sanborn Library, LLC

This Sanborn® Map is a certified copy produced by
Environmental Data Resources, Inc. under arrangement with
The Sanborn Library, LLC. Information on this Sanborn® Map
is derived from Sanborn field surveys conducted in:

Copyright © 1950 The Sanborn Library, LLC JMB
Year EDR Research Associate

Reproduction in whole or in part of any map of The Sanborn Library, LLC may be prohibited without prior
written permission from The Sanborn Library, LLC.

N.Y. 04.1
TARRYTOWN 216
GREENBURGH, N.Y. 10522

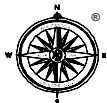
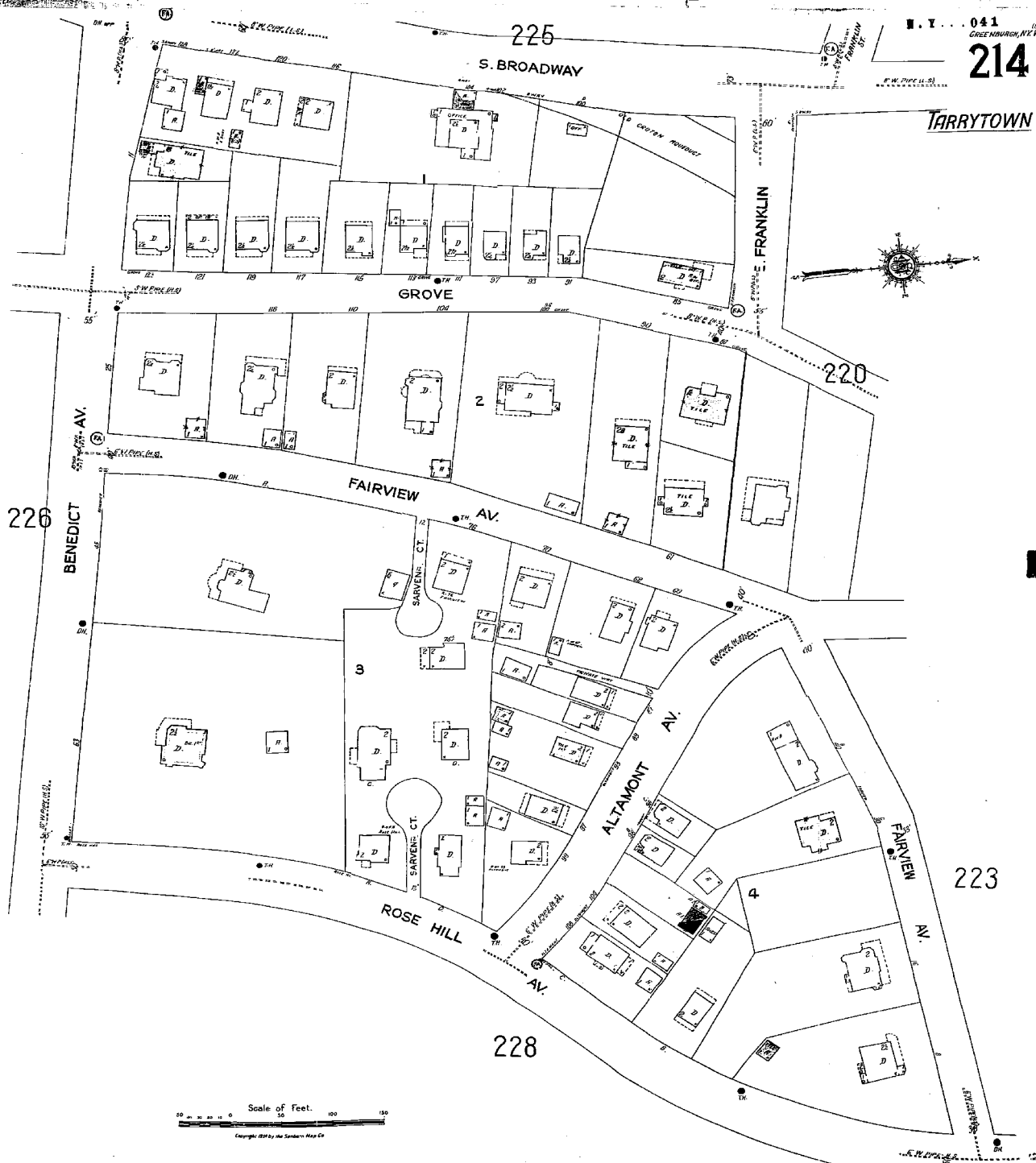


The Sanborn Library, LLC

This Sanborn® Map is a certified copy produced by Environmental Data Resources, Inc. under arrangement with The Sanborn Library, LLC. Information on this Sanborn® Map is derived from Sanborn field surveys conducted in:

Copyright © 1950 The Sanborn Library, LLC JMB
Year EDR Research Associate

Reproduction in whole or in part of any map of The Sanborn Library, LLC may be prohibited without prior written permission from The Sanborn Library, LLC.



The Sanborn Library, LLC

This Sanborn® Map is a certified copy produced by Environmental Data Resources, Inc. under arrangement with The Sanborn Library, LLC. Information on this Sanborn® Map is derived from Sanborn field surveys conducted in:

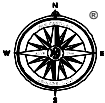
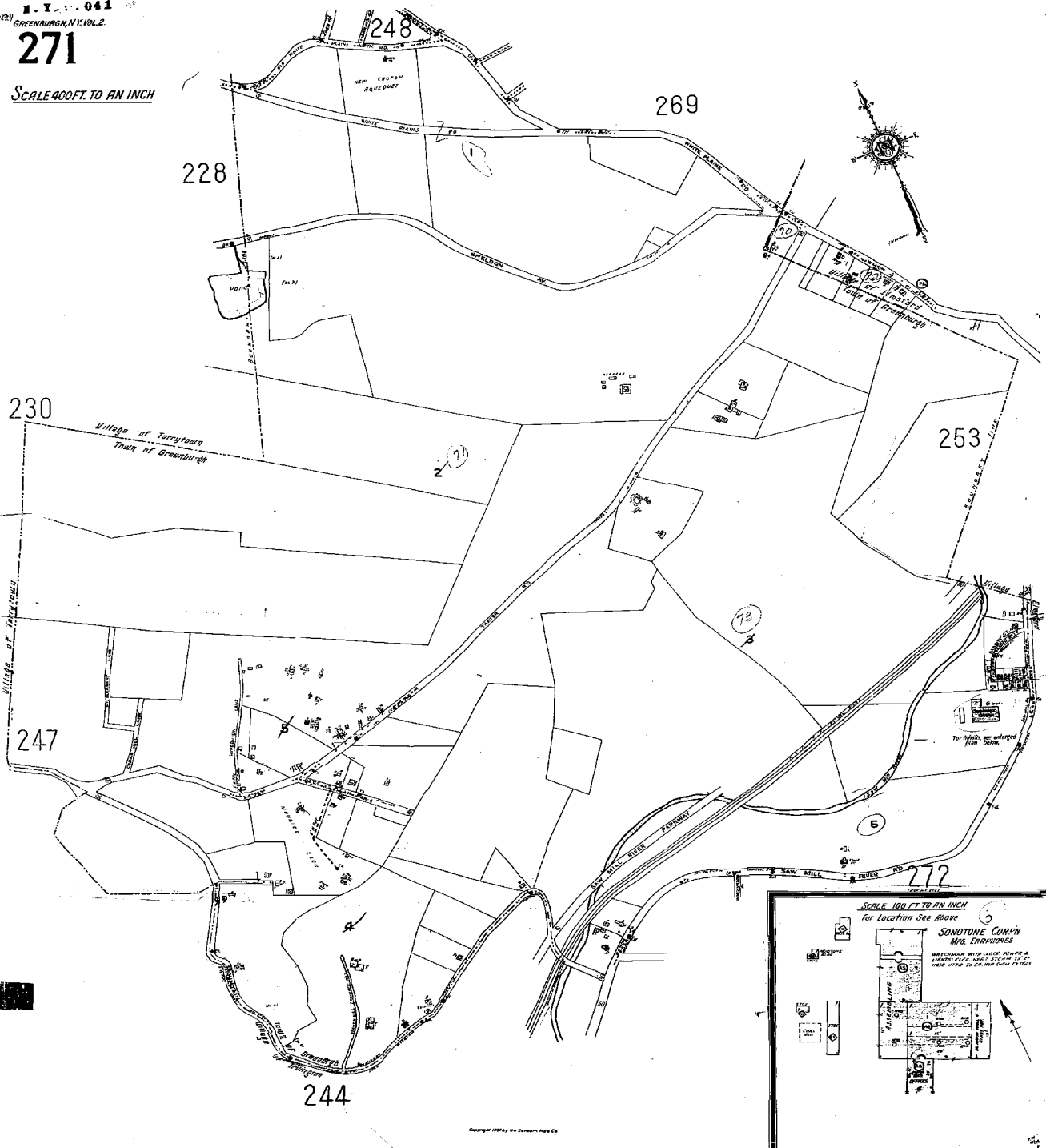
Copyright © 1950 The Sanborn Library, LLC JMB
Year EDR Research Associate

Reproduction in whole or in part of any map of The Sanborn Library, LLC may be prohibited without prior written permission from The Sanborn Library, LLC.

N.Y. 041
GREENBURGH, N.Y. VOL. 2

271

SCALE 400 FT. TO AN INCH



The Sanborn Library, LLC

This Sanborn® Map is a certified copy produced by Environmental Data Resources, Inc. under arrangement with The Sanborn Library, LLC. Information on this Sanborn® Map is derived from Sanborn field surveys conducted in:

Copyright © 1950 The Sanborn Library, LLC JMB
Year EDR Research Associate

Reproduction in whole or in part of any map of The Sanborn Library, LLC may be prohibited without prior written permission from The Sanborn Library, LLC.

TOXICS ARGETING

PHASE I

ENVIRONMENTAL DATABASE REPORT

TAPPAN ZEE BRIDGE - SECTION 1
TARRYTOWN, NY 10591

OCTOBER 24, 2011

LIMITED WARRANTY AND DISCLAIMER OF LIABILITY

Who is Covered

This limited warranty is extended by Toxics Targeting, Inc. only to the original purchaser of the accompanying Environmental Report ("Report"). It may not be assigned to any other person.

What is Warranted

Toxics Targeting, Inc. warrants that it uses reasonable care to accurately transcribe the information contained in this Report from the sources from which it is obtained. This limited warranty is in lieu of all other express warranties which might otherwise arise with respect to the Report. No one is authorized to change or add to this limited warranty.

What We Will Do

If during the warranty period there is shown to be a material error in the transcription of the information contained in this Report from the sources from which it was obtained, Toxics Targeting, Inc. shall refund to the original purchaser the full purchase price paid for the Report. The remedy stated above is the exclusive remedy extended to the Purchaser by Toxics Targeting, Inc. for any failure of the Report to conform with this Warranty, or otherwise for breach of this Warranty or any other warranty, whether expressed or implied.

What We Won't Cover

Toxics Targeting, Inc. has not and can not verify the accuracy, correctness or completion of the information contained in this Report. Information is obtained from government agencies, site owners, and other sources, and errors are common in such information. Because Toxics Targeting, Inc. can not control the accuracy of the information contained in this Report, or the uses which may be made of the information, TOXICS TARGETING, INC. DISCLAIMS LIABILITY TO ANYONE FOR ANY EVENTS ARISING OUT OF THE USE OF THE INFORMATION. TOXICS TARGETING, INC. SHALL NOT BE LIABLE FOR ANY DAMAGE CAUSED BY THIS REPORT, WHETHER DIRECT OR INDIRECT, AND WHETHER OR NOT TOXICS TARGETING, INC. HAS BEEN ADVISED OF OR HAS KNOWLEDGE OF THE POSSIBILITY OF SUCH DAMAGES. TOXICS TARGETING, INC. EXPRESSLY DISCLAIMS ANY AND ALL IMPLIED WARRANTIES OF MERCHANTABILITY OR FITNESS FOR A PARTICULAR USE. Some jurisdictions do not allow the exclusion or limitation of incidental or consequential damages, so the above exclusion or limitation may not apply to you.

Period of Warranty

The period of warranty coverage is ninety days from the date of purchase of this Report. There shall be no warranty after the period of coverage. ANY AND ALL IMPLIED WARRANTIES OF MERCHANTABILITY OR FITNESS FOR PARTICULAR USE SHALL HAVE NO GREATER DURATION THAN THE PERIOD OF WARRANTY STATED HERE, AND SHALL TERMINATE AUTOMATICALLY UPON THE EXPIRATION OF SUCH PERIOD. Some jurisdictions do not allow limitations on how long an implied warranty lasts, so the above exclusion or limitation may not apply to you.

PLEASE REFER TO PAGES ONE AND FIVE FOR A DESCRIPTION OF SOME OF THE LIMITATIONS OF THIS ENVIRONMENTAL REPORT.

Table of Contents

Introduction..... 1

- *The Three Sections of Your Report*
- *How to Use Your Report*
- *Toxic Site Databases Analyzed In Your Report*
- *Limitations Of the Information In Your Report*

Section One: Your Report Summary..... 6

- *Table One: Number of Identified Toxic Sites By Distance Interval*
- *Table Two: Identified Toxic Sites By Direction*
- *Table Three: Identified Toxic Sites By Category*
- *Table Four: Identified Toxic Sites By Proximity*
- *Map One: One-Mile Radius Map*
- *Map Two: Half-Mile Radius Map*
- *Map Three: Quarter-Mile Radius Map*
- *Map Four: Quarter-Mile Radius Close-up Map*

Section Two: Toxic Site Profiles

Section Three: Appendices

- *USEPA ERNS Check*
- *Unmappable Sites*
- *Hazardous Waste Codes*
- *How Toxic Sites Are Mapped*
- *Information Source Guide*

Introduction

Toxics Targeting has combined environmental database searches, extensive regulatory analysis and sophisticated mapping techniques to produce your *Environmental Report*. It checks for the presence of 21 categories of government-reported toxic sites and provides detailed, up-to-date information on each identified site. The findings of your report are presented in an easy-to-understand format that:

1. ***Maps*** the approximate locations of selected government-reported toxic sites identified on or near a specified target address.
2. ***Estimates*** the distance and direction between the target address and each identified toxic site.
3. ***Reports*** air and water permit non-compliance and other regulatory violations.
4. ***Profiles*** some aspects of the usage, manufacture, storage, handling, transport or disposal of toxic chemicals at individual sites.
5. ***Summarizes*** some potential health effect information and drinking water standards for selected chemicals reported at individual sites.

The Three Sections Of Your Report

The first section highlights your report's findings by summarizing identified sites according to: **a)** distance intervals, **b)** direction, **c)** proximity to the target address and **d)** individual site categories. In addition, the locations of all identified toxic sites are illustrated on individual maps for each radius search distance used in your report. A close-up map illustrates the locations of all identified toxic sites, at the shortest radius search distance used in your report. Finally, a map of tax parcels and a table of selected information about those parcels are included.

The second section of your report contains *Toxic Site Profiles* that provide detailed information on each identified toxic site. The information in each *Toxic Site Profile* varies according to its source. Some toxic site categories have extensive information, some have limited information. All the information is updated on a regular basis.

The third section of the report contains appendices that identify: **1)** on-site spills reported to the national Emergency Response Notification System (ERNS), **2)** various toxic sites that cannot be mapped due to incomplete or erroneous addresses or other mapping problems, **3)** codes that characterize hazardous wastes reported at various facilities, **4)** methods used to map toxic sites identified in your report and **5)** information sources used in your report.


How to Use Your Report

- Check Table One to see the number of identified sites by distance intervals.
- Check Table Two to see identified sites sorted by direction.
- Check Table Three to see identified sites sorted by site categories.
- Check Table Four to see identified sites ranked by proximity to the target address.
- Use Table Five to get info for the subject parcel and every parcel found on the Tax Parcel Map
- Refer to the various maps to see the locations of identified toxic sites. Refer to the *Toxic Site Profile* and *Appendix* sections for additional information.

Toxic Site Databases Analyzed In Your Report


Search Radius

One-Mile




1) **National Priority List for Federal Superfund Cleanup**: a listing of sites known to pose environmental or health hazards that are being investigated or cleaned up under the Federal Superfund program.

Half-Mile




2) **Delisted National Priority List Sites**: a listing of NPL sites that have been removed from the National Priority List.

One-Mile



3) **New York Inactive Hazardous Waste Disposal Site Registry**: a state listing of sites that can pose environmental or public health hazards requiring investigation or clean up.

One-Mile




4) **New York Inactive Hazardous Waste Disposal Site Registry Qualifying**: a state listing of sites that qualify for possible inclusion to the NYDEC Inactive Haz. Waste Disposal Site Registry.

One-Mile




5) **RCRA Corrective Action Activity (CORRACTS)**: waste facilities with RCRA corrective action activity reported by the USEPA.

Half-Mile



6) **CERCLIS** (Comprehensive Environmental Response, Compensation and Liability Information System): a federal listing of Non-NFRAP sites that can pose environmental or public health hazards requiring investigation or clean up.

Half-Mile



7) **CERCLIS NFRAP**: a federal listing of CERCLIS sites that have no further remedial action planned.

Half-Mile



8) **New York State Brownfield Cleanup Sites**: a listing of sites that are abandoned, idled or under-used industrial and commercial sites where expansion or redevelopment is complicated by real or perceived environmental contamination.

Half-Mile



9) **New York Solid Waste Facilities Registry**: active and inactive landfills, incinerators, transfer stations or other solid waste management facilities.

Half-Mile



10) **New York and Federal Hazardous Waste Treatment, Storage or Disposal Facilities**: sites reported by the NYS manifest system and the USEPA's Resource Conservation and Recovery Act Information System (RCRIS). Also includes the following database:

- **RCRA violations**: waste facilities with violations reported by the USEPA pursuant to the Resource Conservation and Recovery Act..


Half-Mile



11) **Toxic Spills: active and inactive or closed** spills reported to state environmental authorities, including *remediated* and *unremediated* leaking underground storage tanks. This database includes the following categories:

- Tank Failures
- Tank Test Failures
- Unknown Spill Cause or Other Spill Causes
- Miscellaneous Spill Causes

Quarter-Mile



12) **New York State Major Oil Storage Facilities:** sites with more than a 400,000-gallon capacity for storing petroleum products.

Quarter-Mile



13) **New York and Local Petroleum Bulk Storage Facilities:** sites with more than a 1,100-gallon capacity for storing petroleum products.

Quarter-Mile



14) **New York and Federal Hazardous Waste Generators and Transporters:** sites reported by the NYS manifest system and the USEPA's Resource Conservation and Recovery Act Information System (RCRA). Also includes the following database:


- **RCRA violations:** waste facilities with violations reported by the USEPA pursuant to the Resource Conservation and Recovery Act.

Quarter-Mile



15) **New York Chemical Bulk Storage Facilities:** sites storing hazardous substances listed in 6 NYCRR Part 597 in aboveground tanks with capacities of 185 gallons or more and/or underground tanks of any size

Half-Mile



16) **New York Hazardous Substance Disposal Site Draft Study:** a state listing of sites contaminated with toxic substances that can pose environmental or public health hazards. These sites are not eligible for state clean up funding programs.

Quarter-Mile



17) **Federal Toxic Release Inventory Facilities:** discharges of selected toxic chemicals to air, land, water or treatment facilities.

Quarter-Mile



18) **Federal Air Discharges:** Air pollution point sources monitored by U.S. EPA and/or state and local air regulatory agencies.

Quarter-Mile



19) **Federal Permit Compliance System Toxic Wastewater Discharges:** permitted toxic wastewater discharges.

Quarter-Mile



20) **Federal Civil and Administrative Enforcement Docket:** judiciary cases filed on behalf of the U. S. Environmental Protection Agency by the Department of Justice.

Property only



21) ***ERNS: Federal Emergency Response Notification System Spills:*** a listing of federally reported spills.

Limitations Of The Information In Your Report

The information presented in your *Environmental Report* has been obtained from various local, state and federal government agencies. Please be aware that: **1)** additional information on individual sites may be available, **2)** newly discovered sites are continually reported and **3)** all map locations are approximate. As a result, this report is intended to be the **FIRST STEP** in the process of identifying and evaluating possible environmental threats to specific properties and can only serve as a guide for conducting on-site visits or additional, more detailed toxic hazard research.

Toxics Targeting tries to ensure that the information in your report is presented accurately and with minimal alteration. The only systematic changes that are made correct obvious address errors in order to allow sites to be mapped. Any address changes that are made are noted in the map information section at the top of each corresponding *Toxic Site Profile*. Since the information presented in your report is not edited, please be aware that it can contain reporting errors or typographical mistakes made by the site owners/operators or government agencies that produced the information. Please be aware of some other limitations of the information in your report:

- The map used by *Toxics Targeting* is the same one used by the U. S. Census. While the map is generally accurate, no map is perfect. In addition, *Toxics Targeting's* mapping methods estimate where toxic site addresses are located if the address is not specifically designated on the Census map. **FOR THESE REASONS, ALL MAP LOCATIONS OF ADDRESSES AND REPORTED TOXIC SITES SHOULD BE CONSIDERED APPROXIMATE AND SHOULD BE VERIFIED BY ON-SITE VISITS;**
- **UNDISCOVERED, UNREPORTED OR UNMAPPABLE TOXIC SITES MIGHT NOT BE IDENTIFIED BY THIS REPORT'S CHECK OF 21 TOXIC SITE CATEGORIES. TOXIC SITES REPORTED IN OTHER GOVERNMENT DATABASES MIGHT ALSO EXIST. FOR THESE REASONS, YOUR REPORT MIGHT NOT IDENTIFY ALL THE TOXIC SITES THAT EXIST IN THE AREA IT SEARCHES;**
- The appendix of your report contains a listing of sites that could not be mapped due to incomplete or erroneous address information or other mapping problems. This listing includes unmappable toxic sites in zip code areas within one mile of the target address as well as toxic sites without zip codes reported in the same county. **IF YOU WOULD LIKE INFORMATION ON ANY OF THE LISTED SITES, PLEASE CONTACT TOXICS TARGETING AND REFER TO THE SITE ID NUMBER.**
- Some toxic sites identified in your report may be classified as **known hazards**. Most of the toxic sites identified in your report involve **potential hazards** related to the on-site use, manufacture, handling, storage, transport or disposal of toxic chemicals. Some of the toxic sites identified in your report may be the addresses of parties responsible for toxic sites located elsewhere. **YOU SHOULD ONLY CONCLUDE THAT TOXIC HAZARDS ACTUALLY EXIST AT A SPECIFIC SITE WHEN GOVERNMENT AUTHORITIES MAKE THAT DETERMINATION OR WHEN THAT CONCLUSION IS FULLY DOCUMENTED BY THE FINDINGS OF AN APPROPRIATE SITE INVESTIGATION UNDERTAKEN BY LICENSED PROFESSIONALS;**
- Compass directions and distances are approximate. Compass directions are calculated from the subject property address to the mapped location of each identified toxic site. The compass direction does not necessarily refer to the closest property boundary of an identified toxic site. The compass direction also can vary substantially for toxic sites that are located very close to the subject property address.
- The information presented in your report is a summary of the information that *Toxics Targeting* obtains from government agencies on reported toxic sites. **YOU MAY BE ABLE TO OBTAIN ADDITIONAL INFORMATION ABOUT REPORTED SITES WITH THE FREEDOM OF INFORMATION REQUEST FORM LETTERS THAT ARE PROVIDED ON THE INSIDE OF THE BACK COVER.**

Section One:

Report Summary

- *Table One: Number of Identified Toxic Sites By Distance Interval*
- *Table Two: Identified Toxic Sites By Direction*
- *Table Three: Identified Toxic Sites By Category*
- *Table Four: Identified Toxic Sites By Proximity*
- *Map One: One-Mile Radius Map*
- *Map Two: Half-Mile Radius Map*
- *Map Three: Quarter-Mile Radius Map*
- *Map Four: Quarter-Mile Radius Close up Map*

NUMBER OF IDENTIFIED SITES BY DISTANCE INTERVAL

Database Searched	0 - 100 ft	100 ft - 1/8 mi	1/8 mi - 1/4 mi	1/4 mi - 1/2 mi	1/2 mi - 1 mi	Site Category Totals
ASTM-Required 1 Mile Search						
National Priority List (NPL) Sites	0	0	0	0	0	0
NYS Inactive Hazardous Waste Disposal Site Registry	1	0	0	0	0	1
NYS Inactive Haz Waste Disposal Site Registry Qualifying	0	0	0	0	0	0
RCRA Corrective Action (CORRACTS) Sites	0	0	0	0	0	0
ASTM-Required 1/2 Mile Search						
Delisted National Priority List (NPL) Sites	0	0	0	0	Not searched	0
CERCLIS Superfund Non-NFRAP Sites	0	0	0	0	Not searched	0
CERCLIS Superfund NFRAP Sites	0	0	0	0	Not searched	0
Brownfields Sites						
Voluntary Cleanup Program	0	0	0	0	Not searched	0
Environmental Restoration Program	0	0	0	0	Not searched	0
Brownfield Cleanup Program	0	0	0	0	Not searched	0
NYSDEC Solid Waste Facilities / Landfills	0	0	0	0	Not searched	0
RCRA Hazardous Waste Treatment, Storage, Disposal Sites	0	0	0	0	Not searched	0
NYS Toxic Spills						
Active Tank Failures	0	0	0	0	Not searched	0
Active Tank Test Failures	0	0	0	1	Not searched	1
Active Spills - Unknown / Other Causes	1	0	0	2	Not searched	3
Active Spills - Miscellaneous Causes	0	1	0	0	Not searched	1
Closed Tank Failures	1	9	0	9	Not searched	19
Closed Tank Test Failures	0	10	4	8	Not searched	22
Closed Spills - Unknown / Other Causes	5	8	1	19	Not searched	33
Closed Spills - Miscellaneous Causes	17	12	45	0(14)	Not searched	74(14)
ASTM-Required Property & Adjacent Property (1/4 Mile Search)						
NYS Major Oil Storage Facilities	0	0	0	Not searched	Not searched	0
Local & State Petroleum Bulk Storage Sites	4	7	6	Not searched	Not searched	17
RCRA Hazardous Waste Generators & Transporters	12	7	2	Not searched	Not searched	21
NYS Chemical Bulk Storage Sites	0	0	0	Not searched	Not searched	0
Emergency Response Notification System (ERNS)	0	Not searched	Not searched	Not searched	Not searched	0
Institutional Controls / Engineering Controls (IC/EC)	See databases for NPL, CERCLIS, Inactive Hazardous Waste Disposal Site Registry and Brownfield Sites.					
ASTM-Required Databases Distance Interval Totals	41	54	58	39(14)	0	192(14)

Numbers in () indicate spills not mapped and profiled in this report, and are listed at the end of the active and closed spills sections. See these lists for a description of the parameters involved with identifying these spills.

NOTE: Table continues on next page.

Non-ASTM Databases 1/2 Mile Search

Hazardous Substance Waste Disposal Sites	0	0	0	0	Not searched	0
--	---	---	---	---	--------------	---

Non-ASTM Databases 1/4 Mile Search

Toxic Release Inventory Sites (TRI)	0	0	0	Not searched	Not searched	0
-------------------------------------	---	---	---	--------------	--------------	---

Permit Compliance System (PCS) Toxic Wastewater Discharges	1	0	0	Not searched	Not searched	1
--	---	---	---	--------------	--------------	---

Air Discharges	0	1	0	Not searched	Not searched	1
----------------	---	---	---	--------------	--------------	---

Civil & Administrative Enforcement Docket Facilities	0	1	0	Not searched	Not searched	1
--	---	---	---	--------------	--------------	---

Non-ASTM Databases Distance Interval Totals	1	2	0	0	Not Searched	3
--	----------	----------	----------	----------	---------------------	----------

<i>Distance Interval Totals</i>	<i>42</i>	<i>56</i>	<i>58</i>	<i>39(14)</i>	<i>0</i>	<i>195(14)</i>
--	------------------	------------------	------------------	----------------------	-----------------	-----------------------

Numbers in () indicate spills not mapped and profiled in this report, and are listed at the end of the active and closed spills sections. See these lists for a description of the parameters involved with identifying these spills.

Identified Toxic Sites by Direction

Tappan Zee Bridge - Section 1 Tarrytown, NY 10591

* Compass directions can vary substantially for sites located very close to the subject property address.

Sites less than 100 feet from subject property sorted by distance

Map Id#	Site Name	Site Street	Approximate Distance & Direction From Property	Toxic Site Category
1	TAPPAN ZEE BRIDGE LANDFILL	SOUTH BROADWAY	0 feet	NYSDEC Inactive Haz Waste Disposal Site
48	INTERCHANGE TOLL PLAZA	13.1 MILE MARKER	0 feet	Closed Status Spill (Unk/Other Cause)
49	TAPPAN ZEE BRIDGE	333 SOUTH BROADWAY	0 feet	Closed Status Spill (Unk/Other Cause)
50	BROADWAY (RT 9)	I-87	0 feet	Closed Status Spill (Unk/Other Cause)
81	TAPPAN ZEE TOLLBOOTH	I-87	0 feet	Closed Status Spill (Misc. Spill Cause)
82	BRIDGE MAINTENANCE DIVIS.	333 SOUTH BROADWAY	0 feet	Closed Status Spill (Misc. Spill Cause)
83	TARRYTOWN TOLL BOOTH	I-87	0 feet	Closed Status Spill (Misc. Spill Cause)
84	TAPANZEE BRIDGE	PAST TOLL BOOTH	0 feet	Closed Status Spill (Misc. Spill Cause)
85	HIGHWAY	RT 9 NEAR 287 EXIT	0 feet	Closed Status Spill (Misc. Spill Cause)
86	TOLL BOOTH	TAPPAN ZEE BRIDGE-I87	0 feet	Closed Status Spill (Misc. Spill Cause)
87	13.1 MILE MARKER	SOUTHBOUND MILE 13.6	0 feet	Closed Status Spill (Misc. Spill Cause)
88	MILE MARKER 12.8 NORTH	I-87 NORTH	0 feet	Closed Status Spill (Misc. Spill Cause)
89	YELLOW TRANS. SADDLE TANK	I-87 EB @ TAPPAN ZEE TOLL	0 feet	Closed Status Spill (Misc. Spill Cause)
90	HIGHWAY 287 SB	NEAR EXIT 9	0 feet	Closed Status Spill (Misc. Spill Cause)
91	TAPPAN ZEE TOLL PLAZA	I-87 SB	0 feet	Closed Status Spill (Misc. Spill Cause)
155	NYS THRUWAY AUTHORITY - TAPPAN ZEE BRIDGE	1-87 MILEPOST 13.1	0 feet	Petroleum Bulk Storage Site
156	NEW YORK DIV HDQRTS MP 13.1	NEW YORK STATE THRUWAY	0 feet	Petroleum Bulk Storage Site
172	NEW YORK STATE THRUWAY AUTHORITY	333 SOUTH BROADWAY (D211640)	0 feet	Hazardous Waste Generator/Transporter
173	NEW YORK STATE THRUWAY AUTHORITY	333 S BROADWAY	0 feet	Hazardous Waste Generator/Transporter
174	NEW YORK STATE THRUWAY AUTHORITY	333 SOUTH BROADWAY	0 feet	Hazardous Waste Generator/Transporter
175	NEW YORK STATE THRUWAY AUTHORITY	333 SOUTH BROADWAY	0 feet	Hazardous Waste Generator/Transporter
176	NEW YORK STATE THRUWAY AUTHORITY	333 SOUTH BROADWAYM.P.#11.31	0 feet	Hazardous Waste Generator/Transporter
177	NEW YORK STATE THRUWAY AUTHORITY	333 SOUTH BROADWAY	0 feet	Hazardous Waste Generator/Transporter
178	NEW YORK STATE THRUWAY AUTHORITY	333 S BROADWAY	0 feet	Hazardous Waste Generator/Transporter
179	ISLAND TRANSPORTATION	NYS THRWY YARD 333 S. BROADWAY	0 feet	Hazardous Waste Generator/Transporter
180	NEW YORK STATE THRUWAY AUTHORITY	333 SOUTH BROADWAY	0 feet	Hazardous Waste Generator/Transporter
181	NYSDOT BIN 1004939	RTE 9 OVER I 87	0 feet	Hazardous Waste Generator/Transporter
3	SUNOCO/BARRIER/HESS	RT 9 & RT 119	21 feet to the SE*	Active Haz Spill (Unknown/Other Cause)
51	CHASE BANK	RT 9 & RT 118	21 feet to the SE*	Closed Status Spill (Unk/Other Cause)
92		RT 119 + RT 9	21 feet to the SE*	Closed Status Spill (Misc. Spill Cause)
93	POLE#2	TARRYTOWN RD AND ROUTE 9	21 feet to the SE*	Closed Status Spill (Misc. Spill Cause)
94	POLE 54 OVERHEAD JOINT	SOUTH BROADWAY & TARRYTOW	21 feet to the SE*	Closed Status Spill (Misc. Spill Cause)
157	TAPPAN ZEE SERVICE	ROUTES 9 + 119	21 feet to the SE*	Petroleum Bulk Storage Site
182	CONSOLIDATED EDISON	RT 119 AND RT 9	21 feet to the SE*	Hazardous Waste Generator/Transporter
183	CONSOLIDATED EDISON	RTE 119 & RTE 9	21 feet to the SE*	Hazardous Waste Generator/Transporter
193	CHASE MANHATTAN BANK		21 feet to the SE*	Wastewater Discharge Facility
95	RESIDENTIAL OVERFILL-20GAL	48 VAN WORT ST	29 feet to the SSE*	Closed Status Spill (Misc. Spill Cause)
96	HESS STATION #32575	386 SOUTH BROADWAY	70 feet to the SE*	Closed Status Spill (Misc. Spill Cause)
97	HESS GAS	386 SOUTH BROADWAY	70 feet to the SE*	Closed Status Spill (Misc. Spill Cause)

7	TAPPAN MANOR CONDO	323-30 BROADWAY	72 feet to the E*	Closed Status Tank Failure
52	APARTMENT	330 SOUTH BROADWAY	72 feet to the E*	Closed Status Spill (Unk/Other Cause)
158	TAPPAN MANOUR CONDOMINIUM	320-330 SOUTH BROADWAY	79 feet to the E*	Petroleum Bulk Storage Site

Sites between 100 ft and 660 ft from the subject property sorted by direction and distance

Map Id#	Site Name	Site Street	Approximate Distance & Direction From Property	Toxic Site Category
109	THE QUAY	SOUTH BROADWAY	659 feet to the NE	Closed Status Spill (Misc. Spill Cause)
194	ASBESTOS CONTROL SERVICES	303 SOUTH BROADWAY	267 feet to the ENE	Air Discharge Site
195	NISSAN CHEMICAL AMERICA CORP	303 S BROADWAY	272 feet to the ENE	Civil & Admin. Enforcement Docket Site
14	PBS	300 SOUTH BROADWAY	417 feet to the ENE	Closed Status Tank Failure
30	300 SOUTH BROADWAY	300 SOUTH BROADWAY	417 feet to the ENE	Closed Status Tank Test Failure
58	WASHINGTON IRVING GARDENS	300 SOUTH BROADWAY	417 feet to the ENE	Closed Status Spill (Unk/Other Cause)
106	POLE 52	300 SOUTH BROADWAY	417 feet to the ENE	Closed Status Spill (Misc. Spill Cause)
163	WASHINGTON IRVING GARDENS	300 SOUTH BROADWAY	421 feet to the ENE	Petroleum Bulk Storage Site
56	PARKING LOT	350 SOUTH BROADWAY	176 feet to the ESE*	Closed Status Spill (Unk/Other Cause)
104	FRINGS GROCERY STORE	350 SOUTH BROADWAY	176 feet to the ESE*	Closed Status Spill (Misc. Spill Cause)
188	JOHNNY ON THE SPOT	350 SOUTH BROADWAY	186 feet to the ESE*	Hazardous Waste Generator/Transporter
189	STOP & SHOP SUPERMARKET 595	350 S BROADWAY CR 595	186 feet to the ESE*	Hazardous Waste Generator/Transporter
164	CHRISTIANIA BUILDING & MANSION	100-102 WHITE PLAINS ROAD	427 feet to the ESE	Petroleum Bulk Storage Site
33	MORRIS BAILEY MGT. CO.	120 WHITE PLAINS RD	612 feet to the ESE	Closed Status Tank Test Failure
34	RECKSON BUILDING	120 WHITE PLAINS RD	612 feet to the ESE	Closed Status Tank Test Failure
159	MOBIL S/S # 17-HT7	440 SOUTH BRAODWAY (RT. 9)	106 feet to the SE*	Petroleum Bulk Storage Site
184	SHELL OIL CO	372 S BROADWAY	114 feet to the SE*	Hazardous Waste Generator/Transporter
185	SHELL OIL COMPANY	SOUTH BROADWAY & WHITE PLAINS	114 feet to the SE*	Hazardous Waste Generator/Transporter
26	MOBIL S/S	440 SOUTH BROADWAY	123 feet to the SE*	Closed Status Tank Test Failure
53	EXXON MOBIL#17HT7	440 SOUTH BROADWAY	123 feet to the SE*	Closed Status Spill (Unk/Other Cause)
98	MOBIL STATION	440 S BROADWAY - RT 9	123 feet to the SE*	Closed Status Spill (Misc. Spill Cause)
99	MOBIL S/S	440 SOUTH BROADWAY	123 feet to the SE*	Closed Status Spill (Misc. Spill Cause)
100	MOBIL GAS STATION	440 SOUTH BROADWAY	123 feet to the SE*	Closed Status Spill (Misc. Spill Cause)
101	MOBIL STATION	440 SOUTH BROADWAY	123 feet to the SE*	Closed Status Spill (Misc. Spill Cause)
6	SHELL STATION	372 SOUTH BRAODWAY	129 feet to the SE*	Active Haz Spill (Misc. Spill Cause)
55	SHELL STATION # 138711	372 SOUTH BROADWAY	129 feet to the SE*	Closed Status Spill (Unk/Other Cause)
102	SHELL GAS STATION#138711	372 SOUTH BROADWAY	129 feet to the SE*	Closed Status Spill (Misc. Spill Cause)
103	SHELL GAS STATION	RT 119 AND RT 9	129 feet to the SE*	Closed Status Spill (Misc. Spill Cause)
186	MOBIL OIL CORP SS HT7	440 S BROADWAY RTE 9	131 feet to the SE*	Hazardous Waste Generator/Transporter
161	B & J SHELL	S BROADWAY WHITE PLAINS RD	136 feet to the SE*	Petroleum Bulk Storage Site
11	SALOMONE HOME	10 GLENWOLDE PARK	307 feet to the SE	Closed Status Tank Failure
12	MCKERNAN HOME	11 GLENWOLDE PARK	324 feet to the SE	Closed Status Tank Failure
57	RESIDENCE	12 GLENWOLDE PARK	338 feet to the SE	Closed Status Spill (Unk/Other Cause)
27		15 GLENWOLDE PARK	359 feet to the SE	Closed Status Tank Test Failure
28		17 GLENWOLDE PARK	387 feet to the SE	Closed Status Tank Test Failure
29	MASSENA PROPERTY	18 GLENWOLDE PARK	404 feet to the SE	Closed Status Tank Test Failure
15	SLATER	19 GLENWOLDE PARK	426 feet to the SE	Closed Status Tank Failure
31		20 GLENWOLDE PARK	446 feet to the SE	Closed Status Tank Test Failure

107	NACCARATO RESIDENCE	20 GLENWOLDE PARK	446 feet to the SE	Closed Status Spill (Misc. Spill Cause)
16	WEINZIERL RES	21 GLENWOLDE PARK	465 feet to the SE	Closed Status Tank Failure
35	COWETTA RES	8 GLENWOLDE PARK	621 feet to the SE	Closed Status Tank Test Failure
160	GENERAL MOTORS TRAINING CENTER	425 SOUTH BROADWAY	120 feet to the SSE*	Petroleum Bulk Storage Site
8	GENERAL MOTORS TRAIN. CNR	425 S. BROADWAY	126 feet to the SSE*	Closed Status Tank Failure
54	SERVICE TRAINING CTR	4255 BROADWAY	126 feet to the SSE*	Closed Status Spill (Unk/Other Cause)
187	G M TRAINING CENTER	425 BROADWAY	142 feet to the SSE*	Hazardous Waste Generator/Transporter
162	RUSHNECK PONTIAC	480 S. BROADWAY	256 feet to the SSE	Petroleum Bulk Storage Site
9	RUSHNECK PONTIAC	480 SOUTH BROADWAY	260 feet to the SSE	Closed Status Tank Failure
10	RUSHNECK PONTIAC	480 SOUTH BROADWAY	260 feet to the SSE	Closed Status Tank Failure
105	TARRYTOWN HONDA	480 SOUTH BROADWAY	260 feet to the SSE	Closed Status Spill (Misc. Spill Cause)
190	RUSHNECK PONTIAC INC	480 S BROADWAY	281 feet to the SSE	Hazardous Waste Generator/Transporter
13	8 WALTER STREET	8 WALTER STREET	349 feet to the SSE	Closed Status Tank Failure
59	RESIDENTS	4 GLENWOLDE PARK	424 feet to the SSE	Closed Status Spill (Unk/Other Cause)
165	THE TARRYTOWN HILTON	455 S BROADWAY	468 feet to the SSE	Petroleum Bulk Storage Site
60	TARRYTOWN HILTON	455 SOUTH BROADWAY	488 feet to the SSE	Closed Status Spill (Unk/Other Cause)
108	455 HOSPITALITY LLC	455 SOUTH BROADWAY	488 feet to the SSE	Closed Status Spill (Misc. Spill Cause)
32	STANEVICH RESIDENCE	1 GLENWOLDE PARK	561 feet to the SSE	Closed Status Tank Test Failure

Sites equal to or greater than 660 ft from subject property sorted by direction and distance

Map Id#	Site Name	Site Street	Approximate Distance & Direction From Property	Toxic Site Category
113	CREEK	20 NORTH TAPPAN LANDING RD	898 feet to the N	Closed Status Spill (Misc. Spill Cause)
17	WASHINGTON IRVING BOAT C	238 GREEN STREET	1399 feet to the N	Closed Status Tank Failure
4	STREAM OFF OF RT 9	94 CHURCH STREET	1457 feet to the N	Active Haz Spill (Unknown/Other Cause)
5	PVT DWELLING	82 CHURCH ST	1461 feet to the N	Active Haz Spill (Unknown/Other Cause)
68	TARRYTOWN BOAT CLUB	TARRYTOWN BOAT CLUB	2267 feet to the N	Closed Status Spill (Unk/Other Cause)
69	TARRYTOWN BOAT CLUB	HUDSON RIVER	2267 feet to the N	Closed Status Spill (Unk/Other Cause)
70	TARRYTOWN BOAT CLUB	1	2267 feet to the N	Closed Status Spill (Unk/Other Cause)
71	HUDSON RIVER TARRYTOWN BOAT CLUB	236 WEST MAIN ST	2267 feet to the N	Closed Status Spill (Unk/Other Cause)
72	TARRYTOWN BOAT CLUB	236 W. MAIN ST	2267 feet to the N	Closed Status Spill (Unk/Other Cause)
75	TARRYTOWN MARINA	WEST MAIN STREET	2386 feet to the N	Closed Status Spill (Unk/Other Cause)
76	TARRYTOWN MARINA	FOOT OF WHITE STREET	2386 feet to the N	Closed Status Spill (Unk/Other Cause)
77	MARINA	WHITE ST	2386 feet to the N	Closed Status Spill (Unk/Other Cause)
78	TARRYTOWN MARINA	236 WEST MAIN STREET	2386 feet to the N	Closed Status Spill (Unk/Other Cause)
154	OVERHEAD TRANSFORMER #5	TAPPAN LANDING/RIVERVIEW	1299 feet to the NNE	Closed Status Spill (Misc. Spill Cause)
19	BUTKOZICH RESIDENCE	31 CHURCH STREET	1684 feet to the NNE	Closed Status Tank Failure
67	CROSS RESIDENCE	32 PARK AVE	2245 feet to the NNE	Closed Status Spill (Unk/Other Cause)
47		83 RIVERVIEW DR	2330 feet to the NNE	Closed Status Tank Test Failure
79		MILLER AVE & GLEN ST	2458 feet to the NNE	Closed Status Spill (Unk/Other Cause)
111	CUAY CONDOMINIUM	SOUTH BROADWAY + PROSPECT	834 feet to the NE	Closed Status Spill (Misc. Spill Cause)
112	POLE TRANSFORMER 10	PROSPECT AVE AND BROADWAY	834 feet to the NE	Closed Status Spill (Misc. Spill Cause)
168	TAPPAN COURT APTS	253 S BROADWAY	995 feet to the NE	Petroleum Bulk Storage Site
150	27 TAPPEN LANDING	27 TAPPEN LANDING	1148 feet to the NE	Closed Status Spill (Misc. Spill Cause)
38	SBR ASSOCIATES TAPPAN LANDING APTS	205 SOUTH BROADWAY	1297 feet to the NE	Closed Status Tank Test Failure
39	COMMERCIAL BLDG	205 SOUTH BROADWAY	1297 feet to the NE	Closed Status Tank Test Failure

153	APARTMENT COMPLEX	205 SOUTH BROADWAY	1297 feet to the NE	Closed Status Spill (Misc. Spill Cause)
171	TAPPAN LANDING APTS	205 SOUTH BROADWAY	1297 feet to the NE	Petroleum Bulk Storage Site
40	TARRYTOWN PROF. CENTER	200 SOUTH BROADWAY	1493 feet to the NE	Closed Status Tank Test Failure
62	MEDICAL BLDG.	200 SOUTH BROADWAY	1493 feet to the NE	Closed Status Spill (Unk/Other Cause)
65	HANSON RESIDENCE	68 LEROY AVE	1895 feet to the NE	Closed Status Spill (Unk/Other Cause)
166	CHURCH OF THE TRANSFIGURATION	268 SO BWAY	709 feet to the ENE	Petroleum Bulk Storage Site
169	HITACHI AMERICA LTD	50 PROSPECT AVE	1067 feet to the ENE	Petroleum Bulk Storage Site
192	HITACHI	50 PROSPECT AVENUE	1067 feet to the ENE	Hazardous Waste Generator/Transporter
18	27 HERTIAGE HILL ROAD	27 HERITAGE HILL ROAD	1590 feet to the ENE	Closed Status Tank Failure
21	PLUNKETT RES	22 BIRCH WAY	2355 feet to the ENE	Closed Status Tank Failure
24	RESIDENCE	140 LEROY	2387 feet to the ENE	Closed Status Tank Failure
2	RESIDENCE	31 LOH AVE	2388 feet to the ENE	Active Tank Test Failure
25	RESI: JENNA	31 BIRCH WY	2409 feet to the ENE	Closed Status Tank Failure
42	RIDGE CROFT ESTATES	RIDGE CROFT ESTATES	1876 feet to the E	Closed Status Tank Test Failure
43	APARTMENT	154 MARTLING AVE	1876 feet to the E	Closed Status Tank Test Failure
44	RIDGECROFT ESTATE	154 MARTLING AVE	1876 feet to the E	Closed Status Tank Test Failure
64	POLE #21 FEEDER 12W87	154 MARTLING AVE	1876 feet to the E	Closed Status Spill (Unk/Other Cause)
45	CASTLE HEIGHTS	222 MARTLING AVE	2028 feet to the E	Closed Status Tank Test Failure
66	APARTMENT BUILDING	177 WHITE PLAINS RD	2143 feet to the E	Closed Status Spill (Unk/Other Cause)
37	COMMERCIAL PROPERTY	155 WHITE PLAINS ROAD	1178 feet to the ESE	Closed Status Tank Test Failure
151	VAULT VS300	155 WHITE PLAINS RD	1178 feet to the ESE	Closed Status Spill (Misc. Spill Cause)
170	RECKSON OPERATING PARTNERSHIP	155 WHITE PLAINS ROAD	1189 feet to the ESE	Petroleum Bulk Storage Site
152	CON ED TRANSFORMER	150 WHITE PLAINS RD	1284 feet to the ESE	Closed Status Spill (Misc. Spill Cause)
63		SHELDON AVE & MEADOW ST	1716 feet to the ESE	Closed Status Spill (Unk/Other Cause)
110	SKIDMORE RESIDENCE	6 GLENWOLDE PARK	727 feet to the SE	Closed Status Spill (Misc. Spill Cause)
20	DINELLI RESIDENCE	12 WALNUT STREET	2289 feet to the SE	Closed Status Tank Failure
46	12 WALNUT STREET	12 WALNUT STREET	2289 feet to the SE	Closed Status Tank Test Failure
73	DINELLI RESIDENCE	12 WALNUT STREET	2289 feet to the SE	Closed Status Spill (Unk/Other Cause)
74	DINELLI RESIDENCE	12 WALNUT STREET	2289 feet to the SE	Closed Status Spill (Unk/Other Cause)
80	MIRAZ RES.-ON STREET	46 LINCOLN AVE	2530 feet to the SE	Closed Status Spill (Unk/Other Cause)
167	GENERAL FOODS TECHNICAL CENTER	555 SOUTH BROADWAY	905 feet to the SSE	Petroleum Bulk Storage Site
36	GENERAL FOODS	555 SOUTH BROADWAY	925 feet to the SSE	Closed Status Tank Test Failure
61	KRAFT FOODS	555 SOUTH BROADWAY	925 feet to the SSE	Closed Status Spill (Unk/Other Cause)
114		555 SOUTH BROADWAY	925 feet to the SSE	Closed Status Spill (Misc. Spill Cause)
115	KRAFT FOODS	555 SOUTH BROADWAY	925 feet to the SSE	Closed Status Spill (Misc. Spill Cause)
116	GENERAL FOODS CORP	555 SOUTH BROADWAY	925 feet to the SSE	Closed Status Spill (Misc. Spill Cause)
117	KRAFT FOODS	555 SOUTH BROADWAY	925 feet to the SSE	Closed Status Spill (Misc. Spill Cause)
118	KRAFT FACILITY	555 SOUTH BROADWAY	925 feet to the SSE	Closed Status Spill (Misc. Spill Cause)
119	KRAFT FOODS	555 SOUTH BROADWAY	925 feet to the SSE	Closed Status Spill (Misc. Spill Cause)
120	KRAFT FACILITY	555 SOUTH BROADWAY	925 feet to the SSE	Closed Status Spill (Misc. Spill Cause)
121	KRAFT	555 SOUTH BROADWAY	925 feet to the SSE	Closed Status Spill (Misc. Spill Cause)
122	KRAFT	555 SOUTH BROADWAY	925 feet to the SSE	Closed Status Spill (Misc. Spill Cause)
123	KRAFT	555 SOUTH BROADWAY	925 feet to the SSE	Closed Status Spill (Misc. Spill Cause)
124	KRAFT	555 SOUTH BROADWAY	925 feet to the SSE	Closed Status Spill (Misc. Spill Cause)
125	KRAFT FOODS	555 SOUTH BROADWAY	925 feet to the SSE	Closed Status Spill (Misc. Spill Cause)
126	KRAFT FOODS	555 SOUTH BROADWAY	925 feet to the SSE	Closed Status Spill (Misc. Spill Cause)
127	KRAFT FOODS	555 SOUTH BROADWAY	925 feet to the SSE	Closed Status Spill (Misc. Spill Cause)
128		555 SOUTH BROADWAY	925 feet to the SSE	Closed Status Spill (Misc. Spill Cause)

129	KRAFT FOODS	555 SOUTH BROADWAY	925 feet to the SSE	Closed Status Spill (Misc. Spill Cause)
130	KRAFT FOODS	555 SOUTH BROADWAY	925 feet to the SSE	Closed Status Spill (Misc. Spill Cause)
131	KRAFT FACILITY	555 SOUTH BROADWAY	925 feet to the SSE	Closed Status Spill (Misc. Spill Cause)
132	KRAFT FOODS	555 SOUTH BROADWAY	925 feet to the SSE	Closed Status Spill (Misc. Spill Cause)
133	KRAFT FACILITY	555 SOUTH BROADWAY	925 feet to the SSE	Closed Status Spill (Misc. Spill Cause)
134	KRAFT FACILITY	555 SOUTH BROADWAY	925 feet to the SSE	Closed Status Spill (Misc. Spill Cause)
135	KRAFT FOODS	555 SOUTH BROADWAY	925 feet to the SSE	Closed Status Spill (Misc. Spill Cause)
136	KRAFT FOODS	555 SOUTH BROADWAY	925 feet to the SSE	Closed Status Spill (Misc. Spill Cause)
137	KRAFT FOODS	555 SOUTH BROADWAY	925 feet to the SSE	Closed Status Spill (Misc. Spill Cause)
138	KRAFT FOODS	555 SOUTH BROADWAY	925 feet to the SSE	Closed Status Spill (Misc. Spill Cause)
139	KRAFT FOODS	555 SOUTH BROADWAY	925 feet to the SSE	Closed Status Spill (Misc. Spill Cause)
140		555 SOUTH BROADWAY	925 feet to the SSE	Closed Status Spill (Misc. Spill Cause)
141	KRAFT FOODS	555 SOUTH BROADWAY	925 feet to the SSE	Closed Status Spill (Misc. Spill Cause)
142	KRAFT FOODS	555 SOUTH BROADWAY	925 feet to the SSE	Closed Status Spill (Misc. Spill Cause)
143	KRAFT FOODS	555 SOUTH BROADWAY	925 feet to the SSE	Closed Status Spill (Misc. Spill Cause)
144	KRAFT FOODS	555 SOUTH BROADWAY	925 feet to the SSE	Closed Status Spill (Misc. Spill Cause)
145	KRAFT FOODS	555 SOUTH BROADWAY	925 feet to the SSE	Closed Status Spill (Misc. Spill Cause)
146	KRAFT FOODS	555 SOUTH BROADWAY	925 feet to the SSE	Closed Status Spill (Misc. Spill Cause)
147	KRAFT FOODS	555 SOUTH BROADWAY	925 feet to the SSE	Closed Status Spill (Misc. Spill Cause)
148	KRAFT FOODS	555 SOUTH BROADWAY	925 feet to the SSE	Closed Status Spill (Misc. Spill Cause)
149	TARRYTOWN FACILITY	555 SOUTH BROADWAY	925 feet to the SSE	Closed Status Spill (Misc. Spill Cause)
191	KRAFT FOODS CORPORATION	555 SOUTH BROADWAY	936 feet to the SSE	Hazardous Waste Generator/Transporter
41	MISSION	548 SOUTH BROADWAY	1550 feet to the SSE	Closed Status Tank Test Failure
22	LYNDHURST	635 SSOUTH BROADWAY	2368 feet to the SSE	Closed Status Tank Failure
23	LYNDHURST NATIONAL TRUST	635 SOUTH BROADWAY	2368 feet to the SSE	Closed Status Tank Failure

Identified Toxic Sites by Category

Tappan Zee Bridge - Section 1 Tarrytown, NY 10591

* Compass directions can vary substantially for sites located very close to the subject property address.

MAP ID **NYSDEC Inactive Haz. Waste Disposal Site Registry -- Total Sites - 1**

FACILITY ID	FACILITY NAME
360017	TAPPAN ZEE BRIDGE LANDFILL

Database searched at 1 MILE - ASTM required search distance: 1 Mile

FACILITY STREET	DISTANCE & DIRECTION
SOUTH BROADWAY	0 feet

MAP ID **Active Tank Test Failures -- Total Sites - 1**

FACILITY ID	FACILITY NAME
0007622	RESIDENCE

Database searched at 1/2 MILE - ASTM required search distance: 1/2 Mile

FACILITY STREET	DISTANCE & DIRECTION
31 LOH AVE	2388 feet to the ENE

MAP ID **Active Haz Spills (Unknown Causes & Other Causes) -- Total Sites - 3**

FACILITY ID	FACILITY NAME
8605287	SUNOCO/BARRIER/HESS
0807850	STREAM OFF OF RT 9
0911699	PVT DWELLING

Database searched at 1/2 MILE - ASTM required search distance: 1/2 Mile

FACILITY STREET	DISTANCE & DIRECTION
RT 9 & RT 119	21 feet to the SE*
94 CHURCH STREET	1457 feet to the N
82 CHURCH ST	1461 feet to the N

MAP ID **Active Haz Spills (Miscellaneous Spill Causes) -- Total Sites - 1**

FACILITY ID	FACILITY NAME
9605633	SHELL STATION

Database searched at 1/2 MILE - ASTM required search distance: 1/2 Mile

FACILITY STREET	DISTANCE & DIRECTION
372 SOUTH BRAODWAY	129 feet to the SE*

MAP ID **Closed Status Tank Failures -- Total Sites - 19**

FACILITY ID	FACILITY NAME
9006164	TAPPAN MANOR CONDO
8902966	GENERAL MOTORS TRAIN. CNR
9411648	RUSHNECK PONTIAC
0409481	RUSHNECK PONTIAC
0605041	SALOMONE HOME
0604282	MCKERNAN HOME
9909774	8 WALTER STREET
0503812	PBS
0401931	SLATER
9813481	WEINZIERL RES
0301313	WASHINGTON IRVING BOAT C
9910214	27 HERTIAGE HILL ROAD
0402123	BUTKOZICH RESIDENCE
0208907	DINELLI RESIDENCE
0204764	PLUNKETT RES
9705416	LYNDHURST
9111112	LYNDHURST NATIONAL TRUST
9516655	RESIDENCE
0000376	RESI: JENNA

Database searched at 1/2 MILE - ASTM required search distance: 1/2 Mile

FACILITY STREET	DISTANCE & DIRECTION
323-30 BROADWAY	72 feet to the E*
425 S. BROADWAY	126 feet to the SSE*
480 SOUTH BROADWAY	260 feet to the SSE
480 SOUTH BROADWAY	260 feet to the SSE
10 GLENWOLDE PARK	307 feet to the SE
11 GLENWOLDE PARK	324 feet to the SE
8 WALTER STREET	349 feet to the SSE
300 SOUTH BROADWAY	417 feet to the ENE
19 GLENWOLDE PARK	426 feet to the SE
21 GLENWOLDE PARK	465 feet to the SE
238 GREEN STREET	1399 feet to the N
27 HERITAGE HILL ROAD	1590 feet to the ENE
31 CHURCH STREET	1684 feet to the NNE
12 WALNUT STREET	2289 feet to the SE
22 BIRCH WAY	2355 feet to the ENE
635 SSOUTH BROADWAY	2368 feet to the SSE
635 SOUTH BROADWAY	2368 feet to the SSE
140 LEROY	2387 feet to the ENE
31 BIRCH WY	2409 feet to the ENE

MAP ID **Closed Status Tank Test Failures -- Total Sites - 22**

FACILITY ID	FACILITY NAME
9104628	MOBIL S/S
0000643	
9912296	
0307200	MASSENA PROPERTY
9012616	300 SOUTH BROADWAY
9909112	

Database searched at 1/2 MILE - ASTM required search distance: 1/2 Mile

FACILITY STREET	DISTANCE & DIRECTION
440 SOUTH BROADWAY	123 feet to the SE*
15 GLENWOLDE PARK	359 feet to the SE
17 GLENWOLDE PARK	387 feet to the SE
18 GLENWOLDE PARK	404 feet to the SE
300 SOUTH BROADWAY	417 feet to the ENE
20 GLENWOLDE PARK	446 feet to the SE

32	0400120	STANEVICH RESIDENCE	1 GLENWOLDE PARK	561 feet to the SSE
33	8708590	MORRIS BAILEY MGT. CO.	120 WHITE PLAINS RD	612 feet to the ESE
34	0804768	RECKSON BUILDING	120 WHITE PLAINS RD	612 feet to the ESE
35	9907087	COWETTA RES	8 GLENWOLDE PARK	621 feet to the SE
36	8801196	GENERAL FOODS	555 SOUTH BROADWAY	925 feet to the SSE
37	0102859	COMMERCIAL PROPERTY	155 WHITE PLAINS ROAD	1178 feet to the ESE
38	0905189	SBR ASSOCIATES TAPPAN LANDING APTS	205 SOUTH BROADWAY	1297 feet to the NE
39	0801123	COMMERCIAL BLDG	205 SOUTH BROADWAY	1297 feet to the NE
40	8706114	TARRYTOWN PROF. CENTER	200 SOUTH BROADWAY	1493 feet to the NE
41	0507403	MISSION	548 SOUTH BROADWAY	1550 feet to the SSE
42	8802701	RIDGE CROFT ESTATES	RIDGE CROFT ESTATES	1876 feet to the E
43	0501459	APARTMENT	154 MARTLING AVE	1876 feet to the E
44	0500022	RIDGECROFT ESTATE	154 MARTLING AVE	1876 feet to the E
45	8703526	CASTLE HEIGHTS	222 MARTLING AVE	2028 feet to the E
46	9909481	12 WALNUT STREET	12 WALNUT STREET	2289 feet to the SE
47	9905580		83 RIVERVIEW DR	2330 feet to the NNE

Closed Status Spills (Unknown Causes & Other Causes) -- Total Sites - 33

MAP ID	FACILITY ID	FACILITY NAME
48	9702236	INTERCHANGE TOLL PLAZA
49	0607937	TAPPAN ZEE BRIDGE
50	0101135	BROADWAY (RT 9)
51	8612004	CHASE BANK
52	0510844	APARTMENT
53	0404848	EXXON MOBIL#17HT7
54	9711850	SERVICE TRAINING CTR
55	0808626	SHELL STATION # 138711
56	0707737	PARKING LOT
57	9601089	RESIDENCE
58	0505657	WASHINGTON IRVING GARDENS
59	0002379	RESIDENTS
60	9800013	TARRYTOWN HILTON
61	0202663	KRAFT FOODS
62	9102823	MEDICAL BLDG.
63	9706150	
64	0401421	POLE #21 FEEDER 12W87
65	0008964	HANSON RESIDENCE
66	0911065	APARTMENT BUILDING
67	0204799	CROSS RESIDENCE
68	9110196	TARRYTOWN BOAT CLUB
69	8911915	TARRYTOWN BOAT CLUB
70	8809966	TARRYTOWN BOAT CLUB
71	0907784	HUDSON RIVER TARRYTOWN BOAT CLUB
72	0004940	TARRYTOWN BOAT CLUB
73	9801376	DINELLI RESIDENCE
74	0208815	DINELLI RESIDENCE
75	9807893	TARRYTOWN MARINA
76	9405393	TARRYTOWN MARINA
77	8702289	MARINA
78	0701831	TARRYTOWN MARINA
79	0008485	
80	9003778	MIRAZ RES.-ON STREET

Database searched at 1/2 MILE - ASTM required search distance: 1/2 Mile

FACILITY STREET	DISTANCE & DIRECTION
13.1 MILE MARKER	0 feet
333 SOUTH BROADWAY	0 feet
I-87	0 feet
RT 9 & RT 118	21 feet to the SE*
330 SOUTH BROADWAY	72 feet to the E*
440 SOUTH BROADWAY	123 feet to the SE*
4255 BROADWAY	126 feet to the SSE*
372 SOUTH BROADWAY	129 feet to the SE*
350 SOUTH BROADWAY	176 feet to the ESE*
12 GLENWOLDE PARK	338 feet to the SE
300 SOUTH BROADWAY	417 feet to the ENE
4 GLENWOLDE PARK	424 feet to the SSE
455 SOUTH BROADWAY	488 feet to the SSE
555 SOUTH BROADWAY	925 feet to the SSE
200 SOUTH BROADWAY	1493 feet to the NE
SHELDON AVE & MEADOW ST	1716 feet to the ESE
154 MARTLING AVE	1876 feet to the E
68 LEROY AVE	1895 feet to the NE
177 WHITE PLAINS RD	2143 feet to the E
32 PARK AVE	2245 feet to the NNE
TARRYTOWN BOAT CLUB	2267 feet to the N
HUDSON RIVER	2267 feet to the N
1	2267 feet to the N
236 WEST MAIN ST	2267 feet to the N
236 W. MAIN ST	2267 feet to the N
12 WALNUT STREET	2289 feet to the SE
12 WALNUT STREET	2289 feet to the SE
WEST MAIN STREET	2386 feet to the N
FOOT OF WHITE STREET	2386 feet to the N
WHITE ST	2386 feet to the N
236 WEST MAIN STREET	2386 feet to the N
MILLER AVE & GLEN ST	2458 feet to the NNE
46 LINCOLN AVE	2530 feet to the SE

MAP ID	FACILITY ID	FACILITY NAME
81	9611115	TAPPAN ZEE TOLLBOOTH
82	9210389	BRIDGE MAINTENANCE DIVIS.
83	9107021	TARRYTOWN TOLL BOOTH
84	9105411	TAPANZEE BRIDGE
85	9003990	HIGHWAY
86	8801599	TOLL BOOTH
87	0803003	13.1 MILE MARKER
88	0408343	MILE MARKER 12.8 NORTH
89	0301915	YELLOW TRANS. SADDLE TANK
90	0202003	HIGHWAY 287 SB
91	0010760	TAPPAN ZEE TOLL PLAZA
92	9600172	
93	0404691	POLE#2
94	0305470	POLE 54 OVERHEAD JOINT
95	9815360	RESIDENTIAL OVERFILL-20GAL
96	0812850	HESS STATION #32575
97	0812056	HESS GAS
98	9700782	MOBIL STATION
99	9312396	MOBIL S/S
100	1009965	MOBIL GAS STATION
101	0909128	MOBIL STATION
102	0700410	SHELL GAS STATION#138711
103	0700379	SHELL GAS STATION
104	8809422	FRINGS GROCERY STORE
105	0910960	TARRYTOWN HONDA
106	1105178	POLE 52
107	9910865	NACCARATO RESIDENCE
108	0508109	455 HOSPITALITY LLC
109	9608378	THE QUAY
110	0801489	SKIDMORE RESIDENCE
111	9513602	CUAY CONDOMINIUM
112	0901158	POLE TRANSFORMER 10
113	0900365	CREEK
114	9611893	
115	9611878	KRAFT FOODS
116	8900810	GENERAL FOODS CORP
117	0413508	KRAFT FOODS
118	0412646	KRAFT FACILITY
119	0412220	KRAFT FOODS
120	0410171	KRAFT FACILITY
121	0409464	KRAFT
122	0409463	KRAFT
123	0409462	KRAFT
124	0409461	KRAFT
125	0403089	KRAFT FOODS
126	0403088	KRAFT FOODS
127	0403087	KRAFT FOODS
128	0403086	
129	0401845	KRAFT FOODS
130	0401188	KRAFT FOODS

[illegible]

131	0400998	KRAFT FACILITY	555 SOUTH BROADWAY	925 feet to the SSE
132	0400341	KRAFT FOODS	555 SOUTH BROADWAY	925 feet to the SSE
133	0311294	KRAFT FACILITY	555 SOUTH BROADWAY	925 feet to the SSE
134	0311293	KRAFT FACILITY	555 SOUTH BROADWAY	925 feet to the SSE
135	0307980	KRAFT FOODS	555 SOUTH BROADWAY	925 feet to the SSE
136	0307979	KRAFT FOODS	555 SOUTH BROADWAY	925 feet to the SSE
137	0307978	KRAFT FOODS	555 SOUTH BROADWAY	925 feet to the SSE
138	0303898	KRAFT FOODS	555 SOUTH BROADWAY	925 feet to the SSE
139	0303063	KRAFT FOODS	555 SOUTH BROADWAY	925 feet to the SSE
140	0301142		555 SOUTH BROADWAY	925 feet to the SSE
141	0211314	KRAFT FOODS	555 SOUTH BROADWAY	925 feet to the SSE
142	0207993	KRAFT FOODS	555 SOUTH BROADWAY	925 feet to the SSE
143	0207534	KRAFT FOODS	555 SOUTH BROADWAY	925 feet to the SSE
144	0207085	KRAFT FOODS	555 SOUTH BROADWAY	925 feet to the SSE
145	0206833	KRAFT FOODS	555 SOUTH BROADWAY	925 feet to the SSE
146	0205557	KRAFT FOODS	555 SOUTH BROADWAY	925 feet to the SSE
147	0204190	KRAFT FOODS	555 SOUTH BROADWAY	925 feet to the SSE
148	0203541	KRAFT FOODS	555 SOUTH BROADWAY	925 feet to the SSE
149	0201757	TARRYTOWN FACILITY	555 SOUTH BROADWAY	925 feet to the SSE
150	0005656	27 TAPPEN LANDING	27 TAPPEN LANDING	1148 feet to the NE
151	1102277	VAULT VS300	155 WHITE PLAINS RD	1178 feet to the ESE
152	0402890	CON ED TRANSFORMER	150 WHITE PLAINS RD	1284 feet to the ESE
153	0704186	APARTMENT COMPLEX	205 SOUTH BROADWAY	1297 feet to the NE
154	0507693	OVERHEAD TRANSFORMER #5	TAPPAN LANDING/RIVERVIEW	1299 feet to the NNE

Petroleum Bulk Storage Sites -- Total Sites - 17

MAP ID	FACILITY ID	FACILITY NAME
155	3-602160	NYS THRUWAY AUTHORITY - TAPPAN ZEE BRIDGE
156	3-141739	NEW YORK DIV HDQRTS MP 13.1
157	3-413127	TAPPAN ZEE SERVICE
158	3-505226	TAPPAN MANOUR CONDOMINIUM
159	3-600139	MOBIL S/S # 17-HT7
160	3-496596	GENERAL MOTORS TRAINING CENTER
161	3-166472	B & J SHELL
162	3-441570	RUSHNECK PONTIAC
163	3-458678	WASHINGTON IRVING GARDENS
164	3-177946	CHRISTIANIA BUILDING & MANSION
165	3-030937	THE TARRYTOWN HILTON
166	3-175749	CHURCH OF THE TRANSFIGURATION
167	3-067660	GENERAL FOODS TECHNICAL CENTER
168	3-185337	TAPPAN COURT APTS
169	3-024953	HITACHI AMERICA LTD
170	3-053759	RECKSON OPERATING PARTNERSHIP
171	3-078557	TAPPAN LANDING APTS

Hazardous Waste Generators, Transporters -- Total Sites - 21

MAP ID	FACILITY ID	FACILITY NAME
172	NYD987017456	NEW YORK STATE THRUWAY AUTHORITY
173	NYD986998425	NEW YORK STATE THRUWAY AUTHORITY
174	NYD986963346	NEW YORK STATE THRUWAY AUTHORITY
175	NYD980534317	NEW YORK STATE THRUWAY AUTHORITY
176	NYD986890689	NEW YORK STATE THRUWAY AUTHORITY
177	NYD986998466	NEW YORK STATE THRUWAY AUTHORITY

Database searched at 1/4 MILE - ASTM required search distance: Property & Adjacent

FACILITY STREET	DISTANCE & DIRECTION
1-87 MILEPOST 13.1	0 feet
NEW YORK STATE THRUWAY	0 feet
ROUTES 9 + 119	21 feet to the SE*
320-330 SOUTH BROADWAY	79 feet to the E*
440 SOUTH BRAODWAY (RT. 9)	106 feet to the SE*
425 SOUTH BROADWAY	120 feet to the SSE*
S BROADWAY WHITE PLAINS RD	136 feet to the SE*
480 S. BROADWAY	256 feet to the SSE
300 SOUTH BROADWAY	421 feet to the ENE
100-102 WHITE PLAINS ROAD	427 feet to the ESE
455 S BROADWAY	468 feet to the SSE
268 SO BWAY	709 feet to the ENE
555 SOUTH BROADWAY	905 feet to the SSE
253 S BROADWAY	995 feet to the NE
50 PROSPECT AVE	1067 feet to the ENE
155 WHITE PLAINS ROAD	1189 feet to the ESE
205 SOUTH BROADWAY	1297 feet to the NE

Database searched at 1/4 MILE - ASTM required search distance: Property & Adjacent

FACILITY STREET	DISTANCE & DIRECTION
333 SOUTH BROADWAY (D211640)	0 feet
333 S BROADWAY	0 feet
333 SOUTH BROADWAY	0 feet
333 SOUTH BROADWAY	0 feet
333 SOUTH BROADWAYM.P.#11.31	0 feet
333 SOUTH BROADWAY	0 feet

178	NYD986998433	NEW YORK STATE THRUWAY AUTHORITY	333 S BROADWAY	0 feet
179	NYP000906792	ISLAND TRANSPORTATION	NYS THRWY YARD 333 S. BROADWAY	0 feet
180	NYD986963320	NEW YORK STATE THRUWAY AUTHORITY	333 SOUTH BROADWAY	0 feet
181	NYD987018959	NYSDOT BIN 1004939	RTE 9 OVER I 87	0 feet
182	NYP004115366	CONSOLIDATED EDISON	RT 119 AND RT 9	21 feet to the SE*
183	NYP004110536	CONSOLIDATED EDISON	RTE 119 & RTE 9	21 feet to the SE*
184	NYR000067595	SHELL OIL CO	372 S BROADWAY	114 feet to the SE*
185	NYD981133366	SHELL OIL COMPANY	SOUTH BROADWAY & WHITE PLAINS	114 feet to the SE*
186	NYD986958098	MOBIL OIL CORP SS HT7	440 S BROADWAY RTE 9	131 feet to the SE*
187	NYD986929016	G M TRAINING CENTER	425 BROADWAY	142 feet to the SSE*
188	NYD980766158	JOHNNY ON THE SPOT	350 SOUTH BROADWAY	186 feet to the ESE*
189	NYR000065151	STOP & SHOP SUPERMARKET 595	350 S BROADWAY CR 595	186 feet to the ESE*
190	NYD013287289	RUSHNECK PONTIAC INC	480 S BROADWAY	281 feet to the SSE
191	NYD044126662	KRAFT FOODS CORPORATION	555 SOUTH BROADWAY	936 feet to the SSE
192	NYR000143149	HITACHI	50 PROSPECT AVENUE	1067 feet to the ENE
Wastewater Discharge Facilities -- Total Sites - 1				
MAP ID	FACILITY ID	FACILITY NAME	Database searched at 1/4 MILE - Non-ASTM Database	DISTANCE & DIRECTION
193	NY0215473	CHASE MANHATTAN BANK	FACILITY STREET	21 feet to the SE*
Air Discharge Sites -- Total Sites - 1				
MAP ID	FACILITY ID	FACILITY NAME	Database searched at 1/4 MILE - Non-ASTM Database	DISTANCE & DIRECTION
194	3608700078	ASBESTOS CONTROL SERVICES	FACILITY STREET	267 feet to the ENE
			303 SOUTH BROADWAY	
Civil & Administrative Enforcement Docket Sites -- Total Sites - 1				
MAP ID	FACILITY ID	FACILITY NAME	Database searched at 1/4 MILE - Non-ASTM Database	DISTANCE & DIRECTION
195	NY0002044576	NISSAN CHEMICAL AMERICA CORP	FACILITY STREET	272 feet to the ENE
			303 S BROADWAY	

Identified Toxic Sites by Proximity

Tappan Zee Bridge - Section 1, Tarrytown, NY 10591

* Compass directions can vary substantially for sites located very close to the subject property address.

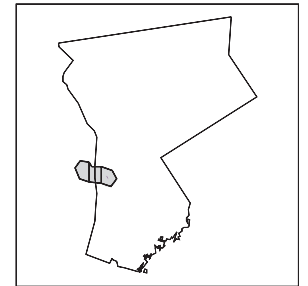

Map Id#	Site Name	Site Street	Approximate Distance & Direction From Property	Toxic Site Category
1	TAPPAN ZEE BRIDGE LANDFILL	SOUTH BROADWAY	0 feet	NYSDEC Inactive Haz Waste Disposal Site
48	INTERCHANGE TOLL PLAZA	13.1 MILE MARKER	0 feet	Closed Status Spill (Unk/Other Cause)
49	TAPPAN ZEE BRIDGE	333 SOUTH BROADWAY	0 feet	Closed Status Spill (Unk/Other Cause)
50	BROADWAY (RT 9)	I-87	0 feet	Closed Status Spill (Unk/Other Cause)
81	TAPPAN ZEE TOLLBOOTH	I-87	0 feet	Closed Status Spill (Misc. Spill Cause)
82	BRIDGE MAINTENANCE DIVIS.	333 SOUTH BROADWAY	0 feet	Closed Status Spill (Misc. Spill Cause)
83	TARRYTOWN TOLL BOOTH	I-87	0 feet	Closed Status Spill (Misc. Spill Cause)
84	TAPANZEE BRIDGE	PAST TOLL BOOTH	0 feet	Closed Status Spill (Misc. Spill Cause)
85	HIGHWAY	RT 9 NEAR 287 EXIT	0 feet	Closed Status Spill (Misc. Spill Cause)
86	TOLL BOOTH	TAPPAN ZEE BRIDGE-I87	0 feet	Closed Status Spill (Misc. Spill Cause)
87	13.1 MILE MARKER	SOUTHBOUND MILE 13.6	0 feet	Closed Status Spill (Misc. Spill Cause)
88	MILE MARKER 12.8 NORTH	I-87 NORTH	0 feet	Closed Status Spill (Misc. Spill Cause)
89	YELLOW TRANS. SADDLE TANK	I-87 EB @ TAPPAN ZEE TOLL	0 feet	Closed Status Spill (Misc. Spill Cause)
90	HIGHWAY 287 SB	NEAR EXIT 9	0 feet	Closed Status Spill (Misc. Spill Cause)
91	TAPPAN ZEE TOLL PLAZA	I-87 SB	0 feet	Closed Status Spill (Misc. Spill Cause)
155	NYS THRUWAY AUTHORITY - TAPPAN ZEE BRIDGE	1-87 MILEPOST 13.1	0 feet	Petroleum Bulk Storage Site
156	NEW YORK DIV HDQRTRS MP 13.1	NEW YORK STATE THRUWAY	0 feet	Petroleum Bulk Storage Site
172	NEW YORK STATE THRUWAY AUTHORITY	333 SOUTH BROADWAY (D211640)	0 feet	Hazardous Waste Generator/Transporter
173	NEW YORK STATE THRUWAY AUTHORITY	333 S BROADWAY	0 feet	Hazardous Waste Generator/Transporter
174	NEW YORK STATE THRUWAY AUTHORITY	333 SOUTH BROADWAY	0 feet	Hazardous Waste Generator/Transporter
175	NEW YORK STATE THRUWAY AUTHORITY	333 SOUTH BROADWAY	0 feet	Hazardous Waste Generator/Transporter
176	NEW YORK STATE THRUWAY AUTHORITY	333 SOUTH BROADWAYM.P.#11.31	0 feet	Hazardous Waste Generator/Transporter
177	NEW YORK STATE THRUWAY AUTHORITY	333 SOUTH BROADWAY	0 feet	Hazardous Waste Generator/Transporter
178	NEW YORK STATE THRUWAY AUTHORITY	333 S BROADWAY	0 feet	Hazardous Waste Generator/Transporter
179	ISLAND TRANSPORTATION	NYS THRWY YARD 333 S. BROADWAY	0 feet	Hazardous Waste Generator/Transporter
180	NEW YORK STATE THRUWAY AUTHORITY	333 SOUTH BROADWAY	0 feet	Hazardous Waste Generator/Transporter
181	NYS DOT BIN 1004939	RTE 9 OVER I 87	0 feet	Hazardous Waste Generator/Transporter
3	SUNOCO/BARRIER/HESS	RT 9 & RT 119	21 feet to the SE*	Active Haz Spill (Unknown/Other Cause)
51	CHASE BANK	RT 9 & RT 118	21 feet to the SE*	Closed Status Spill (Unk/Other Cause)
92		RT 119 + RT 9	21 feet to the SE*	Closed Status Spill (Misc. Spill Cause)
93	POLE#2	TARRYTOWN RD AND ROUTE 9	21 feet to the SE*	Closed Status Spill (Misc. Spill Cause)
94	POLE 54 OVERHEAD JOINT	SOUTH BROADWAY & TARRYTOW	21 feet to the SE*	Closed Status Spill (Misc. Spill Cause)
157	TAPPAN ZEE SERVICE	ROUTES 9 + 119	21 feet to the SE*	Petroleum Bulk Storage Site
182	CONSOLIDATED EDISON	RT 119 AND RT 9	21 feet to the SE*	Hazardous Waste Generator/Transporter
183	CONSOLIDATED EDISON	RTE 119 & RTE 9	21 feet to the SE*	Hazardous Waste Generator/Transporter
193	CHASE MANHATTAN BANK		21 feet to the SE*	Wastewater Discharge Facility
95	RESIDENTIAL OVERFILL-20GAL	48 VAN WORT ST	29 feet to the SSE*	Closed Status Spill (Misc. Spill Cause)
96	HESS STATION #32575	386 SOUTH BROADWAY	70 feet to the SE*	Closed Status Spill (Misc. Spill Cause)
97	HESS GAS	386 SOUTH BROADWAY	70 feet to the SE*	Closed Status Spill (Misc. Spill Cause)
7	TAPPAN MANOR CONDO	323-30 BROADWAY	72 feet to the E*	Closed Status Tank Failure
52	APARTMENT	330 SOUTH BROADWAY	72 feet to the E*	Closed Status Spill (Unk/Other Cause)
158	TAPPAN MANOUR CONDOMINIUM	320-330 SOUTH BROADWAY	79 feet to the E*	Petroleum Bulk Storage Site
159	MOBIL S/S # 17-HT7	440 SOUTH BRAODWAY (RT. 9)	106 feet to the SE*	Petroleum Bulk Storage Site
184	SHELL OIL CO	372 S BROADWAY	114 feet to the SE*	Hazardous Waste Generator/Transporter
185	SHELL OIL COMPANY	SOUTH BROADWAY & WHITE PLAINS	114 feet to the SE*	Hazardous Waste Generator/Transporter

160	GENERAL MOTORS TRAINING CENTER	425 SOUTH BROADWAY	120 feet to the SSE*	Petroleum Bulk Storage Site
26	MOBIL S/S	440 SOUTH BROADWAY	123 feet to the SE*	Closed Status Tank Test Failure
53	EXXON MOBIL#17HT7	440 SOUTH BROADWAY	123 feet to the SE*	Closed Status Spill (Unk/Other Cause)
98	MOBIL STATION	440 S BROADWAY - RT 9	123 feet to the SE*	Closed Status Spill (Misc. Spill Cause)
99	MOBIL S/S	440 SOUTH BROADWAY	123 feet to the SE*	Closed Status Spill (Misc. Spill Cause)
100	MOBIL GAS STATION	440 SOUTH BROADWAY	123 feet to the SE*	Closed Status Spill (Misc. Spill Cause)
101	MOBIL STATION	440 SOUTH BROADWAY	123 feet to the SE*	Closed Status Spill (Misc. Spill Cause)
8	GENERAL MOTORS TRAIN. CNR	425 S. BROADWAY	126 feet to the SSE*	Closed Status Tank Failure
54	SERVICE TRAINING CTR	4255 BROADWAY	126 feet to the SSE*	Closed Status Spill (Unk/Other Cause)
6	SHELL STATION	372 SOUTH BRAODWAY	129 feet to the SE*	Active Haz Spill (Misc. Spill Cause)
55	SHELL STATION # 138711	372 SOUTH BROADWAY	129 feet to the SE*	Closed Status Spill (Unk/Other Cause)
102	SHELL GAS STATION#138711	372 SOUTH BROADWAY	129 feet to the SE*	Closed Status Spill (Misc. Spill Cause)
103	SHELL GAS STATION	RT 119 AND RT 9	129 feet to the SE*	Closed Status Spill (Misc. Spill Cause)
186	MOBIL OIL CORP SS HT7	440 S BROADWAY RTE 9	131 feet to the SE*	Hazardous Waste Generator/Transporter
161	B & J SHELL	S BROADWAY WHITE PLAINS RD	136 feet to the SE*	Petroleum Bulk Storage Site
187	G M TRAINING CENTER	425 BROADWAY	142 feet to the SSE*	Hazardous Waste Generator/Transporter
56	PARKING LOT	350 SOUTH BROADWAY	176 feet to the ESE*	Closed Status Spill (Unk/Other Cause)
104	FRINGS GROCERY STORE	350 SOUTH BROADWAY	176 feet to the ESE*	Closed Status Spill (Misc. Spill Cause)
188	JOHNNY ON THE SPOT	350 SOUTH BROADWAY	186 feet to the ESE*	Hazardous Waste Generator/Transporter
189	STOP & SHOP SUPERMARKET 595	350 S BROADWAY CR 595	186 feet to the ESE*	Hazardous Waste Generator/Transporter
162	RUSHNECK PONTIAC	480 S. BROADWAY	256 feet to the SSE	Petroleum Bulk Storage Site
9	RUSHNECK PONTIAC	480 SOUTH BROADWAY	260 feet to the SSE	Closed Status Tank Failure
10	RUSHNECK PONTIAC	480 SOUTH BROADWAY	260 feet to the SSE	Closed Status Tank Failure
105	TARRYTOWN HONDA	480 SOUTH BROADWAY	260 feet to the SSE	Closed Status Spill (Misc. Spill Cause)
194	ASBESTOS CONTROL SERVICES	303 SOUTH BROADWAY	267 feet to the ENE	Air Discharge Site
195	NISSAN CHEMICAL AMERICA CORP	303 S BROADWAY	272 feet to the ENE	Civil & Admin. Enforcement Docket Site
190	RUSHNECK PONTIAC INC	480 S BROADWAY	281 feet to the SSE	Hazardous Waste Generator/Transporter
11	SALOMONE HOME	10 GLENWOLDE PARK	307 feet to the SE	Closed Status Tank Failure
12	MCKERNAN HOME	11 GLENWOLDE PARK	324 feet to the SE	Closed Status Tank Failure
57	RESIDENCE	12 GLENWOLDE PARK	338 feet to the SE	Closed Status Spill (Unk/Other Cause)
13	8 WALTER STREET	8 WALTER STREET	349 feet to the SSE	Closed Status Tank Failure
27		15 GLENWOLDE PARK	359 feet to the SE	Closed Status Tank Test Failure
28		17 GLENWOLDE PARK	387 feet to the SE	Closed Status Tank Test Failure
29	MASSENA PROPERTY	18 GLENWOLDE PARK	404 feet to the SE	Closed Status Tank Test Failure
14	PBS	300 SOUTH BROADWAY	417 feet to the ENE	Closed Status Tank Failure
30	300 SOUTH BROADWAY	300 SOUTH BROADWAY	417 feet to the ENE	Closed Status Tank Test Failure
58	WASHINGTON IRVING GARDENS	300 SOUTH BROADWAY	417 feet to the ENE	Closed Status Spill (Unk/Other Cause)
106	POLE 52	300 SOUTH BROADWAY	417 feet to the ENE	Closed Status Spill (Misc. Spill Cause)
163	WASHINGTON IRVING GARDENS	300 SOUTH BROADWAY	421 feet to the ENE	Petroleum Bulk Storage Site
59	RESIDENTS	4 GLENWOLDE PARK	424 feet to the SSE	Closed Status Spill (Unk/Other Cause)
15	SLATER	19 GLENWOLDE PARK	426 feet to the SE	Closed Status Tank Failure
164	CHRISTIANIA BUILDING & MANSION	100-102 WHITE PLAINS ROAD	427 feet to the ESE	Petroleum Bulk Storage Site
31		20 GLENWOLDE PARK	446 feet to the SE	Closed Status Tank Test Failure
107	NACCARATO RESIDENCE	20 GLENWOLDE PARK	446 feet to the SE	Closed Status Spill (Misc. Spill Cause)
16	WEINZIERL RES	21 GLENWOLDE PARK	465 feet to the SE	Closed Status Tank Failure
165	THE TARRYTOWN HILTON	455 S BROADWAY	468 feet to the SSE	Petroleum Bulk Storage Site
60	TARRYTOWN HILTON	455 SOUTH BROADWAY	488 feet to the SSE	Closed Status Spill (Unk/Other Cause)
108	455 HOSPITALITY LLC	455 SOUTH BROADWAY	488 feet to the SSE	Closed Status Spill (Misc. Spill Cause)
32	STANEVICH RESIDENCE	1 GLENWOLDE PARK	561 feet to the SSE	Closed Status Tank Test Failure
33	MORRIS BAILEY MGT. CO.	120 WHITE PLAINS RD	612 feet to the ESE	Closed Status Tank Test Failure
34	RECKSON BUILDING	120 WHITE PLAINS RD	612 feet to the ESE	Closed Status Tank Test Failure
35	COWETTA RES	8 GLENWOLDE PARK	621 feet to the SE	Closed Status Tank Test Failure
109	THE QUAY	SOUTH BROADWAY	659 feet to the NE	Closed Status Spill (Misc. Spill Cause)

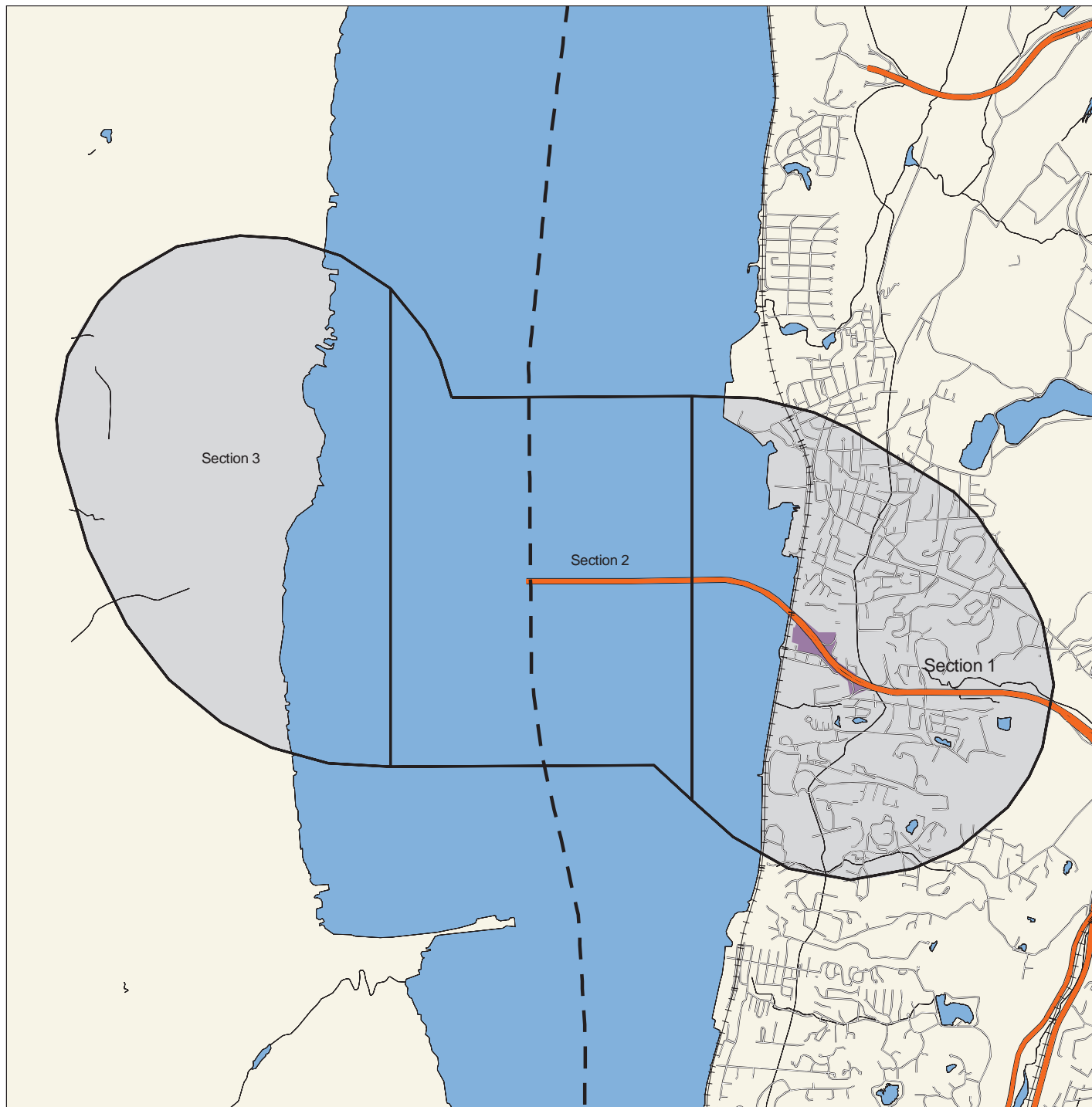
166	CHURCH OF THE TRANSFIGURATION	268 SO BWAY	709 feet to the ENE	Petroleum Bulk Storage Site
110	SKIDMORE RESIDENCE	6 GLENWOLDE PARK	727 feet to the SE	Closed Status Spill (Misc. Spill Cause)
111	CUAY CONDOMINIUM	SOUTH BROADWAY + PROSPECT	834 feet to the NE	Closed Status Spill (Misc. Spill Cause)
112	POLE TRANSFORMER 10	PROSPECT AVE AND BROADWAY	834 feet to the NE	Closed Status Spill (Misc. Spill Cause)
113	CREEK	20 NORTH TAPPAN LANDING RD	898 feet to the N	Closed Status Spill (Misc. Spill Cause)
167	GENERAL FOODS TECHNICAL CENTER	555 SOUTH BROADWAY	905 feet to the SSE	Petroleum Bulk Storage Site
36	GENERAL FOODS	555 SOUTH BROADWAY	925 feet to the SSE	Closed Status Tank Test Failure
61	KRAFT FOODS	555 SOUTH BROADWAY	925 feet to the SSE	Closed Status Spill (Unk/Other Cause)
114		555 SOUTH BROADWAY	925 feet to the SSE	Closed Status Spill (Misc. Spill Cause)
115	KRAFT FOODS	555 SOUTH BROADWAY	925 feet to the SSE	Closed Status Spill (Misc. Spill Cause)
116	GENERAL FOODS CORP	555 SOUTH BROADWAY	925 feet to the SSE	Closed Status Spill (Misc. Spill Cause)
117	KRAFT FOODS	555 SOUTH BROADWAY	925 feet to the SSE	Closed Status Spill (Misc. Spill Cause)
118	KRAFT FACILITY	555 SOUTH BROADWAY	925 feet to the SSE	Closed Status Spill (Misc. Spill Cause)
119	KRAFT FOODS	555 SOUTH BROADWAY	925 feet to the SSE	Closed Status Spill (Misc. Spill Cause)
120	KRAFT FACILITY	555 SOUTH BROADWAY	925 feet to the SSE	Closed Status Spill (Misc. Spill Cause)
121	KRAFT	555 SOUTH BROADWAY	925 feet to the SSE	Closed Status Spill (Misc. Spill Cause)
122	KRAFT	555 SOUTH BROADWAY	925 feet to the SSE	Closed Status Spill (Misc. Spill Cause)
123	KRAFT	555 SOUTH BROADWAY	925 feet to the SSE	Closed Status Spill (Misc. Spill Cause)
124	KRAFT	555 SOUTH BROADWAY	925 feet to the SSE	Closed Status Spill (Misc. Spill Cause)
125	KRAFT FOODS	555 SOUTH BROADWAY	925 feet to the SSE	Closed Status Spill (Misc. Spill Cause)
126	KRAFT FOODS	555 SOUTH BROADWAY	925 feet to the SSE	Closed Status Spill (Misc. Spill Cause)
127	KRAFT FOODS	555 SOUTH BROADWAY	925 feet to the SSE	Closed Status Spill (Misc. Spill Cause)
128		555 SOUTH BROADWAY	925 feet to the SSE	Closed Status Spill (Misc. Spill Cause)
129	KRAFT FOODS	555 SOUTH BROADWAY	925 feet to the SSE	Closed Status Spill (Misc. Spill Cause)
130	KRAFT FOODS	555 SOUTH BROADWAY	925 feet to the SSE	Closed Status Spill (Misc. Spill Cause)
131	KRAFT FACILITY	555 SOUTH BROADWAY	925 feet to the SSE	Closed Status Spill (Misc. Spill Cause)
132	KRAFT FOODS	555 SOUTH BROADWAY	925 feet to the SSE	Closed Status Spill (Misc. Spill Cause)
133	KRAFT FACILITY	555 SOUTH BROADWAY	925 feet to the SSE	Closed Status Spill (Misc. Spill Cause)
134	KRAFT FACILITY	555 SOUTH BROADWAY	925 feet to the SSE	Closed Status Spill (Misc. Spill Cause)
135	KRAFT FOODS	555 SOUTH BROADWAY	925 feet to the SSE	Closed Status Spill (Misc. Spill Cause)
136	KRAFT FOODS	555 SOUTH BROADWAY	925 feet to the SSE	Closed Status Spill (Misc. Spill Cause)
137	KRAFT FOODS	555 SOUTH BROADWAY	925 feet to the SSE	Closed Status Spill (Misc. Spill Cause)
138	KRAFT FOODS	555 SOUTH BROADWAY	925 feet to the SSE	Closed Status Spill (Misc. Spill Cause)
139	KRAFT FOODS	555 SOUTH BROADWAY	925 feet to the SSE	Closed Status Spill (Misc. Spill Cause)
140		555 SOUTH BROADWAY	925 feet to the SSE	Closed Status Spill (Misc. Spill Cause)
141	KRAFT FOODS	555 SOUTH BROADWAY	925 feet to the SSE	Closed Status Spill (Misc. Spill Cause)
142	KRAFT FOODS	555 SOUTH BROADWAY	925 feet to the SSE	Closed Status Spill (Misc. Spill Cause)
143	KRAFT FOODS	555 SOUTH BROADWAY	925 feet to the SSE	Closed Status Spill (Misc. Spill Cause)
144	KRAFT FOODS	555 SOUTH BROADWAY	925 feet to the SSE	Closed Status Spill (Misc. Spill Cause)
145	KRAFT FOODS	555 SOUTH BROADWAY	925 feet to the SSE	Closed Status Spill (Misc. Spill Cause)
146	KRAFT FOODS	555 SOUTH BROADWAY	925 feet to the SSE	Closed Status Spill (Misc. Spill Cause)
147	KRAFT FOODS	555 SOUTH BROADWAY	925 feet to the SSE	Closed Status Spill (Misc. Spill Cause)
148	KRAFT FOODS	555 SOUTH BROADWAY	925 feet to the SSE	Closed Status Spill (Misc. Spill Cause)
149	TARRYTOWN FACILITY	555 SOUTH BROADWAY	925 feet to the SSE	Closed Status Spill (Misc. Spill Cause)
191	KRAFT FOODS CORPORATION	555 SOUTH BROADWAY	936 feet to the SSE	Hazardous Waste Generator/Transporter
168	TAPPAN COURT APTS	253 S BROADWAY	995 feet to the NE	Petroleum Bulk Storage Site
169	HITACHI AMERICA LTD	50 PROSPECT AVE	1067 feet to the ENE	Petroleum Bulk Storage Site
192	HITACHI	50 PROSPECT AVENUE	1067 feet to the ENE	Hazardous Waste Generator/Transporter
150	27 TAPPEN LANDING	27 TAPPEN LANDING	1148 feet to the NE	Closed Status Spill (Misc. Spill Cause)
37	COMMERCIAL PROPERTY	155 WHITE PLAINS ROAD	1178 feet to the ESE	Closed Status Tank Test Failure
151	VAULT VS300	155 WHITE PLAINS RD	1178 feet to the ESE	Closed Status Spill (Misc. Spill Cause)
170	RECKSON OPERATING PARTNERSHIP	155 WHITE PLAINS ROAD	1189 feet to the ESE	Petroleum Bulk Storage Site
152	CON ED TRANSFORMER	150 WHITE PLAINS RD	1284 feet to the ESE	Closed Status Spill (Misc. Spill Cause)

38	SBR ASSOCIATES TAPPAN LANDING APTS	205 SOUTH BROADWAY	1297 feet to the NE	Closed Status Tank Test Failure
39	COMMERCIAL BLDG	205 SOUTH BROADWAY	1297 feet to the NE	Closed Status Tank Test Failure
153	APARTMENT COMPLEX	205 SOUTH BROADWAY	1297 feet to the NE	Closed Status Spill (Misc. Spill Cause)
171	TAPPAN LANDING APTS	205 SOUTH BROADWAY	1297 feet to the NE	Petroleum Bulk Storage Site
154	OVERHEAD TRANSFORMER #5	TAPPAN LANDING/RIVERVIEW	1299 feet to the NNE	Closed Status Spill (Misc. Spill Cause)
17	WASHINGTON IRVING BOAT C	238 GREEN STREET	1399 feet to the N	Closed Status Tank Failure
4	STREAM OFF OF RT 9	94 CHURCH STREET	1457 feet to the N	Active Haz Spill (Unknown/Other Cause)
5	PVT DWELLING	82 CHURCH ST	1461 feet to the N	Active Haz Spill (Unknown/Other Cause)
40	TARRYTOWN PROF. CENTER	200 SOUTH BROADWAY	1493 feet to the NE	Closed Status Tank Test Failure
62	MEDICAL BLDG.	200 SOUTH BROADWAY	1493 feet to the NE	Closed Status Spill (Unk/Other Cause)
41	MISSION	548 SOUTH BROADWAY	1550 feet to the SSE	Closed Status Tank Test Failure
18	27 HERTIAGE HILL ROAD	27 HERITAGE HILL ROAD	1590 feet to the ENE	Closed Status Tank Failure
19	BUTKOZICH RESIDENCE	31 CHURCH STREET	1684 feet to the NNE	Closed Status Tank Failure
63		SHELDON AVE & MEADOW ST	1716 feet to the ESE	Closed Status Spill (Unk/Other Cause)
42	RIDGE CROFT ESTATES	RIDGE CROFT ESTATES	1876 feet to the E	Closed Status Tank Test Failure
43	APARTMENT	154 MARTLING AVE	1876 feet to the E	Closed Status Tank Test Failure
44	RIDGECROFT ESTATE	154 MARTLING AVE	1876 feet to the E	Closed Status Tank Test Failure
64	POLE #21 FEEDER 12W87	154 MARTLING AVE	1876 feet to the E	Closed Status Spill (Unk/Other Cause)
65	HANSON RESIDENCE	68 LEROY AVE	1895 feet to the NE	Closed Status Spill (Unk/Other Cause)
45	CASTLE HEIGHTS	222 MARTLING AVE	2028 feet to the E	Closed Status Tank Test Failure
66	APARTMENT BUILDING	177 WHITE PLAINS RD	2143 feet to the E	Closed Status Spill (Unk/Other Cause)
67	CROSS RESIDENCE	32 PARK AVE	2245 feet to the NNE	Closed Status Spill (Unk/Other Cause)
68	TARRYTOWN BOAT CLUB	TARRYTOWN BOAT CLUB	2267 feet to the N	Closed Status Spill (Unk/Other Cause)
69	TARRYTOWN BOAT CLUB	HUDSON RIVER	2267 feet to the N	Closed Status Spill (Unk/Other Cause)
70	TARRYTOWN BOAT CLUB	1	2267 feet to the N	Closed Status Spill (Unk/Other Cause)
71	HUDSON RIVER TARRYTOWN BOAT CLUB	236 WEST MAIN ST	2267 feet to the N	Closed Status Spill (Unk/Other Cause)
72	TARRYTOWN BOAT CLUB	236 W. MAIN ST	2267 feet to the N	Closed Status Spill (Unk/Other Cause)
20	DINELLI RESIDENCE	12 WALNUT STREET	2289 feet to the SE	Closed Status Tank Failure
46	12 WALNUT STREET	12 WALNUT STREET	2289 feet to the SE	Closed Status Tank Test Failure
73	DINELLI RESIDENCE	12 WALNUT STREET	2289 feet to the SE	Closed Status Spill (Unk/Other Cause)
74	DINELLI RESIDENCE	12 WALNUT STREET	2289 feet to the SE	Closed Status Spill (Unk/Other Cause)
47		83 RIVERVIEW DR	2330 feet to the NNE	Closed Status Tank Test Failure
21	PLUNKETT RES	22 BIRCH WAY	2355 feet to the ENE	Closed Status Tank Failure
22	LYNDHURST	635 SSOUTH BROADWAY	2368 feet to the SSE	Closed Status Tank Failure
23	LYNDHURST NATIONAL TRUST	635 SOUTH BROADWAY	2368 feet to the SSE	Closed Status Tank Failure
75	TARRYTOWN MARINA	WEST MAIN STREET	2386 feet to the N	Closed Status Spill (Unk/Other Cause)
76	TARRYTOWN MARINA	FOOT OF WHITE STREET	2386 feet to the N	Closed Status Spill (Unk/Other Cause)
77	MARINA	WHITE ST	2386 feet to the N	Closed Status Spill (Unk/Other Cause)
78	TARRYTOWN MARINA	236 WEST MAIN STREET	2386 feet to the N	Closed Status Spill (Unk/Other Cause)
24	RESIDENCE	140 LEROY	2387 feet to the ENE	Closed Status Tank Failure
2	RESIDENCE	31 LOH AVE	2388 feet to the ENE	Active Tank Test Failure
25	RESI: JENNA	31 BIRCH WY	2409 feet to the ENE	Closed Status Tank Failure
79		MILLER AVE & GLEN ST	2458 feet to the NNE	Closed Status Spill (Unk/Other Cause)
80	MIRAZ RES.-ON STREET	46 LINCOLN AVE	2530 feet to the SE	Closed Status Spill (Unk/Other Cause)

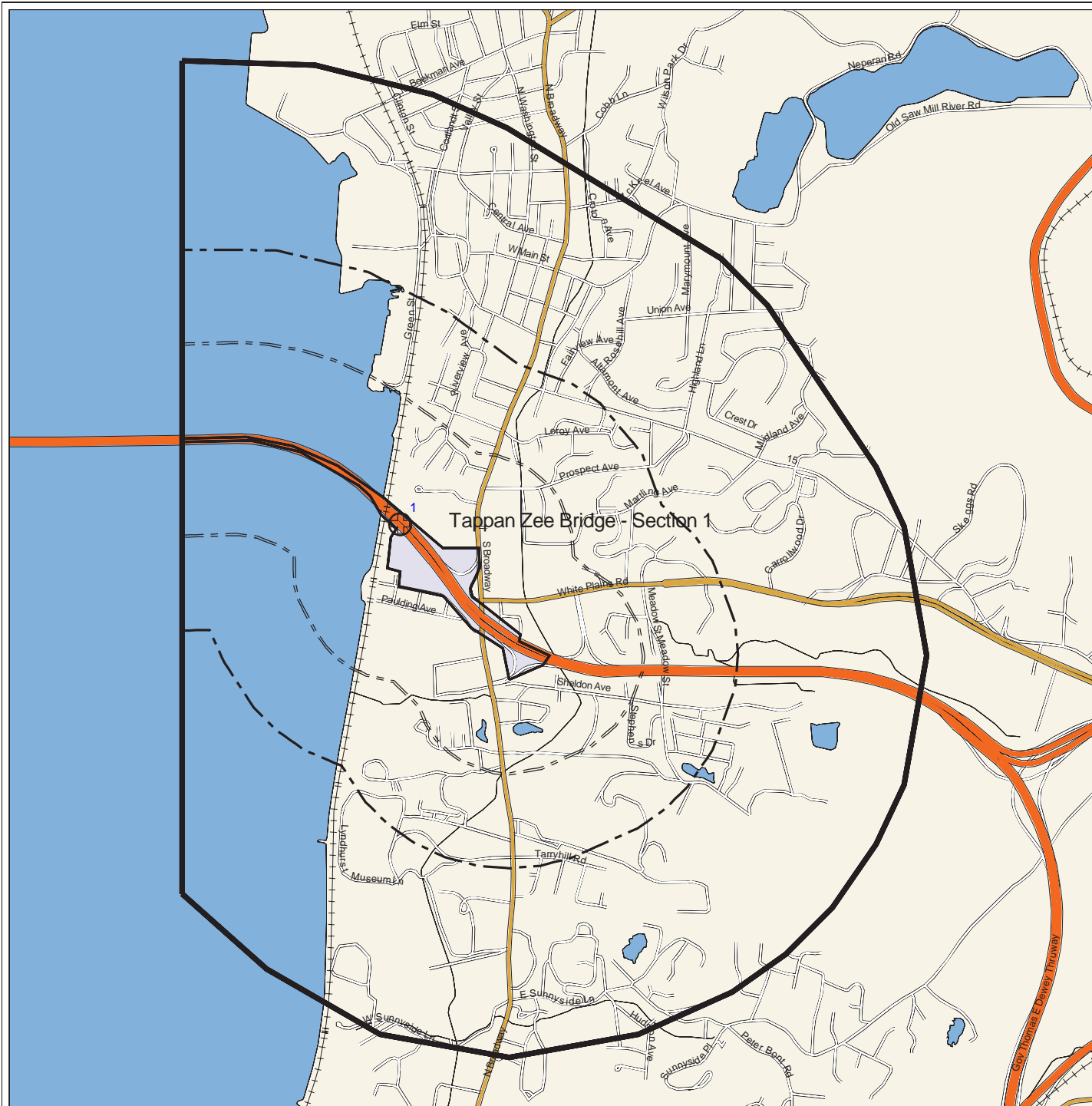
Toxics Targeting Project Area Overview Map with highlighted section for this report Tappan Zee Bridge - Section 1 Tarrytown, NY 10591



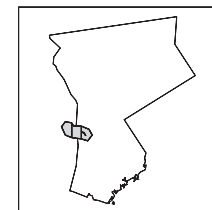
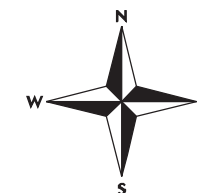
Westchester County



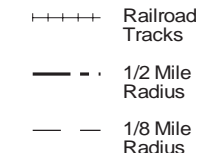
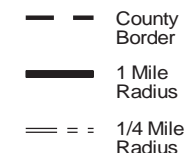
- | | |
|-----------------|-----------------|
| Project Area | Waterbody |
| Subject Area | |
| Minor Roads | County Border |
| Major Roads | Railroad Tracks |
| Expressways | 1/2 Mile Radius |
| 1 Mile Radius | 1/8 Mile Radius |
| 1/4 Mile Radius | |



Toxics Targeting 1 Mile Buffer Search Map Tappan Zee Bridge - Section 1 Tarrytown, NY 10591

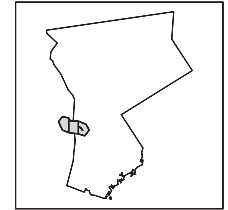



Westchester County



Scale: 1 inch = 2064 feet

Toxics Targeting 1/2 Mile Buffer Search Map Tappan Zee Bridge - Section 1 Tarrytown, NY 10591



Westchester County

- Delisted NPL Site
- CERCLIS Superfund Non-NFRAP Site
- CERCLIS Superfund NFRAP Site
- Hazardous Waste Treater, Storer, Disposer
- Hazardous Substance Waste Disposal Site
- Solid Waste Facility
- Brownfields Site
- Hazardous Material Spill
- MTBE Gasoline Additive Spill
- Subject Area
- Waterbody
- County Border
- 1 Mile Radius
- 1/4 Mile Radius
- Railroad Tracks
- 1/2 Mile Radius
- 1/8 Mile Radius

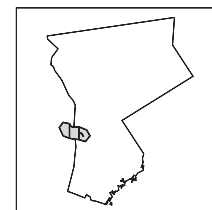



Scale: 1 inch = 1283 feet

Toxics Targeting 1/4 Mile Buffer Search Map

Tappan Zee Bridge - Section 1

Tarrytown, NY 10591

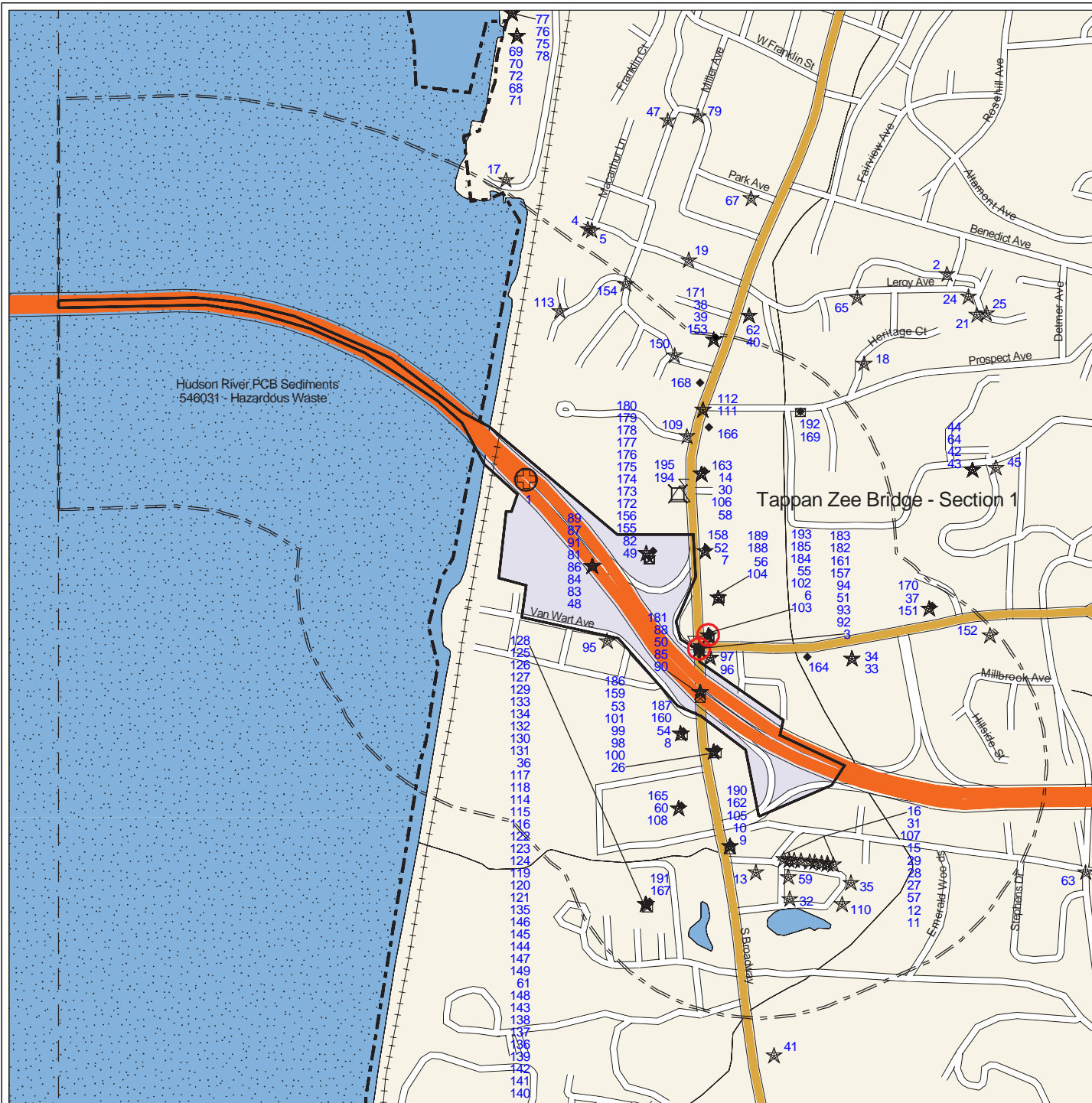


Westchester County



- Major Oil Storage Facility
- Chemical Storage Facility
- Toxic Release
- Wastewater Discharge
- Enforcement Docket Facility
- Air Release
- Petroleum Bulk Storage Facility
- Hazardous Waste Generator, Transp.
- Subject Area
- Waterbody
- County Border
- 1/4 Mile Radius
- Railroad Tracks
- 1/8 Mile Radius

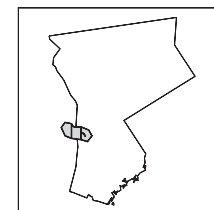

Scale: 1 inch = 963 feet



Toxics Targeting 1/4 Mile Buffer Closeup Map

Tappan Zee Bridge - Section 1

Tarrytown, NY 10591



Westchester County

- | | |
|---|--|
| National Priority List (NPL) * | Delisted NPL Site ** |
| CERCLIS Superfund Non-NFRAP Site ** | CERCLIS Superfund NFRAP Site ** |
| Inactive Hazardous Waste Disposal Registry Site * | Inact. Haz Waste Disp. Registry Qualifying * |
| Hazardous Waste Treater, Storer, Disposer ** | RCRA Corrective Action Facility * |
| Hazardous Substance Waste Disposal Site ** | Solid Waste Facility ** |
| Major Oil Storage Facility *** | Brownfields Site ** |
| Chemical Storage Facility *** | Hazardous Material Spill ** |
| Toxic Release *** | MTBE Gasoline Additive Spill ** |
| Wastewater Discharge *** | Petroleum Bulk Storage Facility *** |
| Enforcement Docket Facility *** | Hazardous Waste Generator, Transp. *** |
| | Air Release *** |
| | Remediation Site Borders |
| Subject Area | Waterbody |
| County Border | Railroad Tracks |
| 1/4 Mile Radius | 1/8 Mile Radius |

Scale: 1 inch = 963 feet

* 1 Mile Search Radius
*** 1/4 Mile Search Radius

** 1/2 Mile Search Radius

Section Two: Toxic Site Profiles

The heading of each *Toxic Site Profile* refers to the site's map location and details:

- The facility name, address, city, state, and zip code.
- Any changes that were made to a site's address in order to map its location.
- The site mapping method that was used (see ***How Sites are Located***, at the end of this section for more information).

Toxic Site Profiles summarize information provided by site owners or operators and government agencies regarding various toxic chemical activities reported at each site, such as:

- Whether chemicals were stored, produced, transported, discharged or disposed of.
- The name of chemicals and their Chemical Abstract Series (CAS) numbers.
- The amount of chemicals and the units (gallons/pounds) the chemical was measured in.
- Whether the site or storage tanks at the site are currently active or inactive.
- Special codes used by government agencies to regulate hazardous waste activities at some sites, or a complete description of the codes follows the profiles section.

For selected individual chemicals reported at various toxic sites, some potential health effect summary information appears below the site profile. Each potential health effect summary identifies chemicals by name and by Chemical Abstract Series (CAS) Number. An "x" under each potential health effect heading indicates positive toxicity testing results reported by the National Institute of Occupational Safety and Health's Registry of Toxic Effects of Chemical Substances (RTECS). Some chemicals (mostly appearing in profiles of Hazardous Waste facilities), are reported as mixtures, and RTECS health effect information is only available for individual chemicals. In addition, RTECS only provides information on approximately 100,000 common chemicals. Consequently, the absence of potential health effect summary information for a particular chemical identified in a Toxic Site Profile does not necessarily mean that the chemical does not pose potential health effects.

The Maximum Contaminant Level (MCL) in drinking water allowed for selected chemicals is also noted. In most cases, the only applicable MCL has been set by the New York State Department of Health (NYSDOH). Where NYSDOH has not set an MCL, the federal standard, if one exists, is listed and is marked by an asterisk.

Presented below are column headings that describe the health effect definitions used in RTECS and applicable New York State and federal drinking water standards. Reference sources for information presented in this section are also provided.

ACUTE TOX: **Acute Toxicity:** Short-term exposure to this chemical can cause lethal and non-lethal toxicity effects not included in the following four categories.

TUMOR TOX: **Tumorigenic Toxicity:** The chemical can cause an increase in the incidence of tumors.

MUTAG TOX: **Mutagenic Toxicity:** The chemical can cause genetic alterations that are passed from one generation to the next.

REPRO TOX: **Reproductive Toxicity:** May signify one of the following effects: maternal effects, paternal effects, effects on fertility, effects on the embryo or fetus, specific developmental abnormalities, tumorigenic effects, or effects on the newborn (only positive reproductive effects data for mammalian species are referenced).

IRRIT TOX: **Primary Irritant:** The chemical can cause eye or skin irritation.

MCL: **Drinking Water Standard - Maximum Contaminant Level (MCL)** listed under Drinking Water Supplies, 10 NYCRR Part 5, Subparts 1.51(f),(g), and (h) for NYDOH MCL's and under the Safe Drinking Water Act, 40 CFR 141, Subparts B and G, (* indicates value for total trihalomethanes) for federal MCL's.

Reference Source for Toxicity Information: Registry of Toxic Effects of Chemical Substances (RTECS), NIOSH (on-line database); For further information, contact: NIOSH, 4676 Columbia Parkway, Cincinnati, OH, 45226, 800/35-NIOSH.

Reference Source for Drinking Water Standards: New York State Department of Health, Bureau of Toxic Substances Assessment, 2 University Place, Room 240, Albany, NY 12203, 518/458-6373.

U.S. Environmental Protection Agency, Office of Drinking Water, 401 M St SW, Mailstop WH-556, Washington, DC, 20460, 202/260-5700.

Inactive Hazardous Waste Disposal Site Classifications:

- 1 -- Causing or presenting an imminent danger of causing irreversible or irreparable damage to the public health or the environment -- immediate action required;
- 2 -- Significant threat to the public health or environment -- action required;
- 3 -- Does not Present a significant threat to the environment or public health -- action may be deferred;
- 4 -- Site properly closed --requires continued management;
- 5 -- Site properly closed, no evidence of present or potential adverse impact -- no further action required;
- 2a -- This temporary classification has been assigned to sites where there is inadequate data to assign them to the five classifications specified by law;
- A -- Work underway and not yet complete;
- P -- Potential Site;
- D₁, 2, 3 -- Delisted Site (1: hazardous waste not found; 2: remediated; 3: consolidated site or site incorrectly listed);
- C -- Remediation Complete (formerly D2).



NO NATIONAL PRIORITIES LIST (NPL) SITES IDENTIFIED WITHIN 1 MILE SEARCH RADIUS

**INACTIVE HAZ WASTE DISPOSAL REGISTRY OR REGISTRY-QUALIFYING SITES IDENTIFIED WITHIN 1 MILE SEARCH RADIUS**

PLEASE NOTE: * Compass directions can vary substantially for sites located very close to the subject property address.

Map Identification Number 1**TAPPAN ZEE BRIDGE LANDFILL**
SOUTH BROADWAY

TARRYTOWN, NY 10591

Facility Id: 360017
TT-Id: 120A-0005-103**MAP LOCATION INFORMATION**

Site location mapped by: MAP COORDINATE (1)

Approximate distance from property: 0 feet

ADDRESS CHANGE INFORMATION

Revised street: NO CHANGE

Revised zip code: NO CHANGE

NEW YORK STATE DEPARTMENT OF ENVIRONMENTAL CONSERVATION
DIVISION OF HAZARDOUS WASTE REMEDIATION
INACTIVE HAZARDOUS WASTE DISPOSAL SITE INFORMATION

CLASSIFICATION CODE: C

REGION: 3

SITE CODE: 360017

DEC ID: 56078

CLASSIFICATION CODE DESCRIPTION:

Remediation Complete (formerly D2). Sites may still require some degree of site management associated with either operation, maintenance, and monitoring or with institutional/engineering controls (IC/ECs).

NAME OF SITE: Tappan Zee Bridge Landfill

STREET ADDRESS: South Broadway

CITY: Tarrytown

ZIP: 10591

TOWN: ***** Unknown *****

COUNTY: Westchester

SITE TYPE: Dump- Structure- Lagoon- Landfill-X Treatment Pond-

ESTIMATED SIZE: 3 Acres

INSTITUTIONAL/ENGINEERING CONTROLS:

None reported

CROSS REFERENCES:

None reported

SITE OWNER/OPERATOR INFORMATION:**CURRENT OWNER(S) :**

NAME: NYS THRUWAY AUTHORITY

ADDRESS: 200 SOUTHERN BLVD., P.O. BOX 189
ALBANY, NY 122010189

Owner Type: Other State Agency (State Government)

NAME: NYS Thruway Authority
ADDRESS: 200 Southern Boulevard, PO Box 189
Albany, NY 122010189

OWNER(S) DURING DISPOSAL:

NAME: NYS THRUWAY AUTHORITY
ADDRESS:
NY

OPERATOR(S) DURING DISPOSAL:

NAME: NYS THRUWAY AUTHORITY
ADDRESS: 200 SOUTHERN BLVD., PO BOX 189
ALBANY, NY 12201

Operator Type: Other State Agency (State Government)

NAME: NYS Thruway Authority
ADDRESS: 200 Southern Boulevard, PO Box 189
Albany, NY 12201

SITE DESCRIPTION:

This unpermitted dump site, along the Hudson River adjacent to the Tappan Zee Bridge, accepted construction and demolition debris, and paints containing heavymetals and solvents. Most of the waste materials were in a ravine and along a steep bank. The wastes were removed and the ravine filled in 1987. A PRP Phase II Investigation was completed in 1993. A groundwater monitoring program was implemented at this site. Groundwater samples were collected from selected on-site monitoring wells from March 1994 through April 1995 and were analyzed for volatile organics and metals (chromium, lead and zinc). Based on the Phase II Investigation and follow-up monitoring, it was determined that the wastes disposed of at this site were successfully removed, and that any levels of contamination remaining in the groundwater do not pose a threat to public health or the environment.

CONFIRMED HAZARDOUS WASTE DISPOSED:

TYPE	QUANTITY
LEAD PAINTS (D008)	UNKNOWN
IGNITABLE WASTES (D001)	UNKNOWN

ASSESSMENT OF ENVIRONMENTAL PROBLEMS:

Groundwater was found to be contaminated with metals and chlorinated solvents at levels exceeding Class GA Standards. It has been determined that the wastes disposed at this site were successfully removed and that no significant threat to the public health or environment remains.

ASSESSMENT OF HEALTH PROBLEMS:

Public access is restricted by fencing, the Hudson River is on the west, toll booths are on the east, and an extreme grade is on the north and south. The potential for exposure to paint residues has been eliminated since contaminated soils were removed from the site. Exposure to contaminants in groundwater is not expected since homes and businesses in the area are supplied with public water.

PROJECT COMPLETIONS:

Operable Unit 01 - TAPPAN ZEE BRIDGE LANDFILL

PROJECT	DESCRIPTION	END DATE	STATUS
Site Characterization		10/01/1993	Actual

Operable Unit 01A - IRM DRUM REMOVAL

PROJECT	DESCRIPTION	END DATE	STATUS
Remedial Action		04/01/1987	Actual

The New York State Department of Environmental Conservation has not publicly updated the following fields since 2003:

ANALYTICAL DATA AVAILABLE FOR:	Air-	Surface Water-	Groundwater-	Soil-	Sediment-
APPLICABLE STANDARDS EXCEEDED IN:	Groundwater-	Drinking Water-	Surface Water-	Air-	

GEOTECHNICAL INFORMATION:

SOIL/ROCK TYPE:

GROUNDWATER DEPTH:

LEGAL ACTION:

STATUS:

REMEDIAL ACTION:

NATURE OF ACTION:

Type:

Negotiation in Progress-

Proposed-

Under Design-

State-

Order Signed-

In Progress-

Federal-

Completed-



NO RCRA CORRECTIVE ACTION SITES IDENTIFIED WITHIN 1 MILE SEARCH RADIUS



NO CERCLIS SUPERFUND SITES IDENTIFIED WITHIN 1/2 MILE SEARCH RADIUS



NO BROWNFIELD SITES IDENTIFIED WITHIN 1/2 MILE SEARCH RADIUS



NO SOLID WASTE FACILITIES IDENTIFIED WITHIN 1/2 MILE SEARCH RADIUS



NO HAZARDOUS WASTE TREATMENT/STORAGE/DISPOSERS IDENTIFIED WITHIN THE 1/2 MILE SEARCH RADIUS



HAZARDOUS MATERIAL SPILLS INTRODUCTION

The Hazardous Material Spills in this section are divided into eight spill cause groupings. These include:

Active Spills Section: Spills with incomplete paperwork that may or may not be cleaned up (See Date Cleanup Ceased)

- 1) Tank Failures
- 2) Tank Test Failures
- 3) Unknown Spill Cause or Other Spill Cause Hazardous Spills
- 4) Miscellaneous Spill Causes: Equipment Failure, Human Error, Tank Overfill, Deliberate Spill, Traffic Accidents, Housekeeping, Abandoned Drum, and Vandalism.

Closed Status Spills Section: Spills with completed paperwork that may or may not be cleaned up (See Date Cleanup Ceased)

- 5) Tank Failures
- 6) Tank Test Failures
- 7) Unknown Spill Cause or Other Spill Cause Hazardous Spills
- 8) Miscellaneous Spill Causes: Equipment Failure, Human Error, Tank Overfill, Deliberate Spill, Traffic Accidents, Housekeeping, Abandoned Drum, and Vandalism.

All spills within each spill cause category are presented in order of proximity to the subject site address.

Please note that spills reported within 0.25 mile (or one-eighth mile in New York City) are mapped and profiled.

Between 0.25 mile (or one-eighth mile in New York City) and 0.5 mile, only the following spills are mapped and profiled:

- * Tank Failures;
- * Tank Test Failures;
- * Unknown Spill Cause or Other Spill Cause;
- * Spills greater than 100 units of quantity; and
- * Spills reported in the NYSDEC Fall 1998 MTBE Survey.

A table at the end of each section presents a listing of reported Miscellaneous Spills with less than 100 units located between 0.25 mile (or one-eighth mile in Manhattan) and 0.5 mile. These spills are neither mapped nor profiled.



NO ACTIVE TANK FAILURES IDENTIFIED WITHIN 1/2 MILE SEARCH RADIUS



ACTIVE TANK TEST FAILURES IDENTIFIED WITHIN 1/2 MILE SEARCH RADIUS

Please Note: * - Compass directions can vary substantially for sites located very close to the subject property address.

Map Identification Number 2



RESIDENCE

31 LOH AVE

TARRYTOWN, NY

Spill Number: 0007622

Close Date:

TT-Id: 520A-0193-466

MAP LOCATION INFORMATION

Site location mapped by: ADDRESS MATCHING

Approximate distance from property: 2388 feet to the ENE

ADDRESS CHANGE INFORMATION

Revised street: NO CHANGE

Revised zip code: 10591

Source of Spill: PRIVATE DWELLING

Notifier Type: Tank Tester

Caller Name: RAY HILYER

DEC Investigator: UNASSIGNED

Spiller: RITA RYAN - RESIDENCE

Notifier Name: RAY HILYER

Caller Agency: ELITE TANK TESTING

Contact for more spill info: RITA RYAN

Spiller Phone: (914) 631-0953

Notifier Phone: (914) 524-8491

Caller Phone: (914) 524-8491

Contact Person Phone: (914) 631-0953

Spill Date	Date Cleanup Ceased	Cause of Spill	Meets Cleanup Standards		Penalty Recommended		
09/28/2000		TANK TEST FAILURE	NO		NO		
Material Spilled	Material Class		Quantity Spilled	Units	Quantity Recovered	Units	Resource(s) Affected
#2 FUEL OIL	PETROLEUM		0	GALLONS	0	GALLONS	SOIL

TANK TEST INFORMATION

Tank Number	Tank Size	Tank Test Method	Leak Rate	Gross Leak or Failure
	550	Horner EZ Check I or II	0.00	UNKNOWN

Caller Remarks:

UNDERGROUND TANK IS BEING REMOVED.

DEC Investigator Remarks:

Prior to Sept, 2004 data translation this spill Lead_DEC Field was "O'DEE"



ACTIVE UNKNOWN CAUSE SPILLS AND OTHER CAUSE SPILLS IDENTIFIED WITHIN 1/2 MILE SEARCH RADIUS

Please Note: * - Compass directions can vary substantially for sites located very close to the subject property address.

Map Identification Number 3



SUNOCO/BARRIER/HESS

RT 9 & RT 119

TARRYTOWN, NY

Spill Number: 8605287

Close Date:

TT-Id: 520A-0208-141

MAP LOCATION INFORMATION

Site location mapped by: MANUAL MAPPING (3)

Approximate distance from property: 21 feet to the SE*

ADDRESS CHANGE INFORMATION

Revised street: RT 9 / RT 119

Revised zip code: 10591

Source of Spill: GASOLINE STATION

Notifier Type: Local Agency

Caller Name: FRED FISHER

DEC Investigator: jghardy

Spiller: BARRIER OIL

Notifier Name:

Caller Agency: NYS THRU

Contact for more spill info:

Spiller Phone:

Notifier Phone:

Caller Phone: (914) 631-6300

Contact Person Phone:

Category: Known petroleum or hazardous material release with minimal potential for fire/explosion (indoors or outdoors), drinking water contamination, or releases to surface waters.

Class: Willing RP - DEC Field Response - Corrective Action Initiated, Taken Over, or Completed by RP or Other Agency

Spill Date	Date Cleanup Ceased	Cause of Spill	Meets Cleanup Standards		Penalty Recommended	
11/17/1986	05/02/1995	UNKNOWN	NO		YES	
Material Spilled	Material Class	Quantity Spilled	Units	Quantity Recovered	Units	Resource(s) Affected
GASOLINE	PETROLEUM	0	GALLONS	892	GALLONS	GROUNDWATER
MTBE (METHYL-TERT-BUTYL ETHER)	HAZARDOUS MATERIAL	0	UNKNOWN	0	UNKNOWN	

The following tank was deleted from the reported data. Data reflects last reported information.

TANK TEST INFORMATION

Tank Number	Tank Size	Tank Test Method	Leak Rate	Gross Leak or Failure
	550	Unknown	0.00	UNKNOWN

Caller Remarks:

SUNOCO--2 PUMP PNEUMATIC RECOVERY SYSTEM THROUGH CARBON. DISCHARGE TO SANITARY SEWER. DEC OWNED VES ALSO ON SITE.

DEC Investigator Remarks:

Prior to Sept, 2004 data translation this spill Lead_DEC Field was "HARDY"
11/19/86 DEC TO INVESTIGATE.

12/22/86 LINE BEING REPAIRED WILL BE RETESTED.

12/30/86 TES HIRED BY DEC TO CLEAN UP AND CONDUCT SUBSURFACE
INVESTIGATION.

1/5/87 MONITORING WELLS TO BE INSTALLED SHELL TO TEST TANKS.

2/6/87 TES TO INSTALL TWO MORE MONITORING WELLS.

2/19/87 DEC INSTALLED EIGHT MONITORING WELLS.

4/1/87 TWO MONITORING WELLS AT REAR OF BANK CONTAIN FREE
PRODUCT.

4/16/87 WELLS AT BANK HAD PRODUCT AND WERE BAILED OUT TWO WELLS
AT SUNOCO CONTAINED PRODUCT.

10/1/87 RECOVERY SYSTEMS TO BE INSTALLED AT BOTH THE BANK AND
SUNOCO.

09/30/88: WELL #1,2,3 HAD 1/2" FREE PRODUCT. WELL #4 HAD 1/4"
FREE PRODUCT. WELL #5 WAS CLEAN.

08/28/98: LETTER SENT TO LAND AIR WATER BY J. HARDY; PLEASE
REVIEW MOST RECENT REPORT FROM SHELL

12/02/99 LETTER SENT TO LAND, AIR WATER; SUBMIT COMMENTS
RELATED TO MALCOLM PIRNIE'S LETTER IN A LETTER REPORT

TO THIS DEPARTMENT

12/02/99 LETTER SENT TO MALCOLM PIRNIE; APPROVE REQUEST TO SHUT
DOWN REMEDIAL SYSTEMS TO GATHER DATA RELATED TO NATURAL
FLOW CONDITIONS AT THIS SITE

12/09/99 LETTERS SENT TO BARRIER OIL & LAND AIR WATER; MALCOLM
PIRNIE WANTS TO MONITOR WATER LEVELS WITH ALL SYSTEMS
OFF

04/19/01 LETTER SENT TO MALCOLM PIRNIE BY J. HARDY; DEC AGREES
THAT THE SUNOCO AND SHELL SITES CAN BE HANDLED
SEPARATELY.

04/19/01 LETTER SENT TO R. BANNISTER AG'S OFFICE BY J. HARDY

07/05/01 LETTER SENT TO MALCOLM PIRNIE BY J. HARDY; VAPOR
EXTRACTION TEST IS NECESSARY TO DETERMINE EXTENT OF
CONTAMINATION REMAINING AT THIS SITE.

04/25/03: Letter to R.A. Hulihan, Miller Environment, from J. Hardy, Plan to continue sampling is approved.

10/15/2004 spill 12004 (chase bank) closed as it is handled as part of this spill.

June '08 Shell is to continue to sample GW for their portion of this site, including some DEC MWs, under spill # 9605663. PJD

6/29/09 hess submitted workplan 6/16 to install 4 borings/mw's between tankfeild and rt119; looking for additional info per my request but were given approval to preclear locations with air knife. jh

10/6/2009 -- Spoke with Don and EnviroTrac. Ed Russo says the report will be submitted within the next couple of weeks. ELM

4/22/10 assumptions for pin cost estimate as submitted to jom, pd, em :spill 8605287 Barrier/sunoco Product remains in the median between what is now hess and shell--it is unresolved who will address that product--it is possible this question will not be resolved this year in which case DEC expenditure would be 0. If DEC must take over we could probably say this is not an emergency and do nothing this year. If management wants to address the product cost would depend on how aggressively we want to

tackle it. For starters say the range for this site could be from 0 to 25,000.

6/15/10 hess requested closure of spill jh

7/15/10 after internal discussion it was decided that closure request should be denied until Hess resolves the contaminatin in the rt 119 divider. Email informing hess and consultant of this decision sent this date jh

7/21/10 Envirotrac confirms mw numbers for 3 wells in the divider jh

NYSDEC FALL 1998 MTBE SURVEY INFORMATION FOR 8605287

Maximum MTBE concentration: 9999.0 PPB
BTEX offsite: Yes

Current MTBE concentration: 999.0 PPB

Source of MTBE

Steel Underground Storage Tank - X
Fiberglass Underground Tank -
Aboveground Storage Tank -
Piping -
Source not identified -
Other source -

Number of private drinking water wells impacted: 0
Number of public water supply wells impacted: 0
Number of private drinking water wells impacted: 0
Number of replacement wells drilled: 0
Number of water main extensions: 0
Number of water main hookups: 0
Number of residences provided w/ bottled water: 0
Number of people affected: 0

Indoor Air Impacts : Yes
Aquifer Impacts : No

Ongoing remediation: Yes

Monitoring Frequency

Monthly - Quarterly - Semi-annual - Annual - Other -

Remedial Action used

No Action -

Groundwater

Pump and Treat - X
Air sparging -
Bioreactor -
Natural attenuation -
Oxygen injection -
Biosparging -
Dual phase extraction -

Soil

Soil Vapor extraction -
Excavation and disposal -
Bioremediation -
Low temp thermal desorption -
Oxygen injection -
Other -

Other -

Under investigation: Yes

Dept. of Health involvement: No

Dept. of Health Remarks: No remarks given for this spill-----
General Remarks: No remarks given for this spill**Map Identification Number 4****STREAM OFF OF RT 9**94 CHURCH STREET
20 NORTH TAPPAN LANDING RD

TARRYTOWN, NY

Spill Number: 0807850**Close Date:**

TT-Id: 520A-0221-427

MAP LOCATION INFORMATION

Site location mapped by: ADDRESS MATCHING

Approximate distance from property: 1457 feet to the N

ADDRESS CHANGE INFORMATION

Revised street: NO CHANGE

Revised zip code: 10591

Source of Spill: PRIVATE DWELLING

Spiller: PAOLA MANGIACAPRA - PAOLA MANGIACAPRA
ANTHONY LODDO - LODDO REALTY

Spiller Phone:

Notifier Type: Citizen

Caller Name:

DEC Investigator: jbodee

Notifier Name:

Caller Agency:

Contact for more spill info: CHRIS DUNN

Notifier Phone:

Caller Phone:

Contact Person Phone:

Category: Known or probable release, where, without action, there is a potential for a fire/explosion hazard (indoors or outdoors),
contamination of drinking water supplies, or significant release to surface waters.

Class: Unable or Unwilling RP - DEC Field Response - DEC Corrective Action Required

Spill Date	Date Cleanup Ceased	Cause of Spill	Meets Cleanup Standards		Penalty Recommended	
10/12/2008		UNKNOWN	NO		NO	
Material Spilled	Material Class	Quantity Spilled	Units	Quantity Recovered	Units	Resource(s) Affected
#2 FUEL OIL	PETROLEUM	0	UNKNOWN	0	UNKNOWN	SOIL, SURFACE WATER

Caller Remarks:

Caller states large fuel slick and strong smell of diesel in a creek that runs into the Hudson River by the Tappan Zee Bridge. The caller lives at 20 Tappan Landing Rd

DEC Investigator Remarks:

J. O'Dee, DEC, to respond. KAB

10/12/08: Found a small amount of free product in stream behind preoperty at 20 North Tappan Landing Rd. Owner of that property does not have heating oil. Source cannot be determined at this time. Booms and pads put in place; will return in daylight. jod

10/11/08: Call from Mr Dunn. More free product is pooling up behind booms. jod

10/12/08: Hired Tri-State Environmental for boom and pad replacement and maintainence. Source identified as 550 gallon tank at 94 Church Street. Tank is above-ground under porch, bare steel set directly onto a rock surface. Property is a rental. Tenant states workers were on site yesterday doing yard work - covered part of tank with sand. Sand is now saturated with oil. Tank is approx two-thirds full; appears to be an on-going leak.

Owner of property is absent. Property managed by:
Anthony Loddo Real Estate (and General Contractors)
21 Waldo Avenue
White Plains, NY 10606
914-948-5918

There is no answer at this number and the voice-mailbox is full. Left message with Tarrytown Bldg Dept, trying to obtain the name and contact number for the actual owner. jod

8/31/09: Loddo management hired Dutchess Environmental through Buy Rite Fuel to remove tank and initiate clean up of contaminated soil. That work started Dec 10 of 2008, and continued intermittantly for approx 3 months. Dutchess Environmental has not submitted a closure report to date, stating they stopped work after Loddo failed to pay them for work performed to date. There was another incident of free product in the stream behind the property in early April. Attempts to contact Mr Loddo since that time have been unsuccessful.

Actual owner of property:
Paola Mangiacapra
Rural Rt 1 (Box 518)
West Kingston RI 02892

Map Identification Number 5**PVT DWELLING**

82 CHURCH ST

TARRYTOWN, NY

Spill Number: 0911699**Close Date:**

TT-Id: 520A-0250-906

MAP LOCATION INFORMATION

Site location mapped by: ADDRESS MATCHING

Approximate distance from property: 1461 feet to the N

ADDRESS CHANGE INFORMATION

Revised street: NO CHANGE

Revised zip code: 10591

Source of Spill: COMMERCIAL/INDUSTRIAL

Notifier Type: Other

Caller Name:

DEC Investigator: TDGHIOSA

Spiller:

Notifier Name:

Caller Agency:

Contact for more spill info: DALIA VALDES

Spiller Phone:

Notifier Phone:

Caller Phone:

Contact Person Phone: (914) 772-8002

Category: Known petroleum or hazardous material release with minimal potential for fire/explosion (indoors or outdoors), drinking water contamination, or releases to surface waters.

Class: Willing RP - DEC Field Response - Corrective Action Initiated, Taken Over, or Completed by RP or Other Agency

Spill Date	Date Cleanup Ceased	Cause of Spill	Meets Cleanup Standards	Penalty Recommended
02/02/2010		OTHER	NO	NO

Material Spilled	Material Class	Quantity Spilled	Units	Quantity Recovered	Units	Resource(s) Affected
UNKNOWN PETROLEUM	PETROLEUM	1000	GALLONS	1000	GALLONS	SOIL

Caller Remarks:

CALLER STATES THAT THERE IS A TANK THERE THAT HAS BEEN ABANDONDED FOR OVER 40 YEARS WHICH APEARS TO BE LEAKING, THERE IS AN ESTIMATED 1000 GALLON OF PRODUCT IN THE TANK.,

DEC Investigator Remarks:

2-2-10 Called and left message for Dalia to return call to either Todd or John in White Plains regarding this issue. jm
06/30/10 Let message requesting a callback. TG



ACTIVE HAZARDOUS SPILLS - MISC. SPILL CAUSES - EQUIPMENT FAILURE, HUMAN ERROR, TANK OVERFILL, DELIBERATE SPILL, TRAFFIC ACCIDENT, HOUSEKEEPING, ABANDONED DRUM, AND VANDALISM - IDENTIFIED WITHIN 1/2 MILE SEARCH RADIUS.
All spills mapped and profiled within 1/4 mile. Between 1/4 mile and 1/2 mile search radius, spills reported to be greater than 100 units and spills reported in the NYSDEC Fall 1998 MTBE Survey are mapped and profiled. Spills reported to be less than 100 units are listed in a table at the end of this section.

Please Note: * - Compass directions can vary substantially for sites located very close to the subject property address.

Map Identification Number 6**SHELL STATION**

372 SOUTH BRAODWAY

TARRYTOWN, NY

Spill Number: 9605633**Close Date:**

TT-Id: 520A-0201-410

MAP LOCATION INFORMATION

Site location mapped by: MANUAL MAPPING (4)

Approximate distance from property: 129 feet to the SE*

ADDRESS CHANGE INFORMATION

Revised street: NO CHANGE

Revised zip code: 10591

Source of Spill: GASOLINE STATION

Notifier Type: Other

Caller Name: TED MASTERSON

DEC Investigator: jghardy

Spiller: BUDDY BEALER - SHELL STATION

Notifier Name: TED MASTERSON

Caller Agency: ENVIROTRAC

Contact for more spill info: BUDDY BEALER

Spiller Phone: (860) 571-3136

Notifier Phone: (516) 586-1800

Caller Phone: (516) 586-1800

Contact Person Phone: (860) 571-3136

Category: Known petroleum or hazardous material release with minimal potential for fire/explosion (indoors or outdoors), drinking water contamination, or releases to surface waters.

Class: Willing RP - No DEC Field Response - Corrective Action Initiated or Completed by RP or Other Agency

Spill Date	Date Cleanup Ceased	Cause of Spill	Meets Cleanup Standards		Penalty Recommended	
03/21/1996		EQUIPMENT FAILURE	NO		NO	
Material Spilled	Material Class	Quantity Spilled	Units	Quantity Recovered	Units	Resource(s) Affected
GASOLINE	PETROLEUM	0	GALLONS	0	GALLONS	SOIL
MTBE (METHYL-TERT-BUTYL ETHER)	HAZARDOUS MATERIAL	0	UNKNOWN	0	UNKNOWN	

The following tank was deleted from the reported data. Data reflects last reported information.

TANK TEST INFORMATION

Tank Number	Tank Size	Tank Test Method	Leak Rate	Gross Leak or Failure
3	5000	Unknown	0.00	UNKNOWN

Caller Remarks:

JIM HARDY WAS NOTIFIED AT TIME OF SPILL - WHILE REPLACING TANKS AND DIGGING FITTINGS FOR A NEW CANOPY CONTAMINATED SOIL WAS DISCOVERED

DEC Investigator Remarks:

Prior to Sept, 2004 data translation this spill Lead_DEC Field was "HARDY"
07/07/97 LETTER & STIPULATION AGREEMENT SENT;

04/17/01 LETTER SENT TO GEOLOGIC SERVICES BY J. HARDY; IMPROVED REMEDIATION ACTION PLAN REQUIRED WITHIN 60 DAYS.

06/07/01 LETTER SENT TO GEOLOGIC SERVICES BY J. HARDY; MW'S 6,9,10 AND 11 CAN BE REMOVED FROM THE MW NETWORK. MW3 MUST BE SAMPLED.

June '08 In response to the closure request in eDocs it was determined by DEC that no further remediation was required of Shell at this time but that sampling of MWs needed to continue. An array of MWs more representative of GW conditions across the site were proposed for sampling by Shell and approved by DEC. PJD

Dec. '08 Received a QMR from Shell that includes the sampling of 6 wells, some of which are DEC wells installed for spill # 8605287. While this report states that an offsite vapor impact to Chase Bank was the result of a Sunoco/Barrier oil spill from the '86 time period this is not a DEC conclusion. Relatively severe impacts remain in two DEC MWs in the median of Rte 119 from the Sun/Barrier source which may contribute to the dissolved contaminants on the Shell station site. PJD

NYSDEC FALL 1998 MTBE SURVEY INFORMATION FOR 9605633

Maximum MTBE concentration: 5000.0 PPB
BTEX offsite: Yes

Current MTBE concentration: 1000.0 PPB

Source of MTBE

Number of private drinking water wells impacted: 0
Number of public water supply wells impacted: 0
Number of private drinking water wells impacted: 0
Number of replacement wells drilled: 0
Number of water main extensions: 0
Number of water main hookups: 0
Number of residences provided w/ bottled water: 0
Number of people affected: 0

Steel Underground Storage Tank - X
Fiberglass Underground Tank -
Aboveground Storage Tank -
Piping -
Source not identified -
Other source -

Indoor Air Impacts : Yes
Aquifer Impacts : No

Ongoing remediation: No

Monitoring Frequency

Monthly - Quarterly - X Semi-annual - Annual - Other -

Remedial Action used

No Action -

Groundwater

Pump and Treat -
Air sparging -
Bioreactor -
Natural attenuation -
Oxygen injection -
Biosparging -
Dual phase extraction -
Other -

Soil

Soil Vapor extraction -
Excavation and disposal -
Bioremediation -
Low temp thermal desorption -
Oxygen injection -
Other -

Under investigation: No

Dept. of Health involvement: Yes

Dept. of Health Remarks: No remarks given for this spill

General Remarks: No remarks given for this spill

THE FOLLOWING ACTIVE SPILLS FOR THIS CATEGORY WERE REPORTED BETWEEN 1/4 MILE AND 1/2 MILE SEARCH RADIUS FROM THE SUBJECT ADDRESS. THESE SPILLS WERE REPORTED TO BE LESS THAN 100 UNITS IN QUANTITY AND CAUSED BY: EQUIPMENT FAILURE, HUMAN ERROR, TANK OVERFILL, DELIBERATE SPILL, TRAFFIC ACCIDENT, HOUSEKEEPING, ABANDONED DRUM, OR VANDALISM. THESE SPILLS ARE NEITHER MAPPED NOR PROFILED IN THIS REPORT.

FACILITY ID FACILITY NAME
No dropped spills found for this category

STREET

CITY



CLOSED STATUS TANK FAILURES IDENTIFIED WITHIN 1/2 MILE SEARCH RADIUS

Please Note: * - Compass directions can vary substantially for sites located very close to the subject property address.

Map Identification Number 7



TAPPAN MANOR CONDO

323-30 BROADWAY

TARRYTOWN, NY

Spill Number: 9006164

Close Date: 09/27/1990

TT-Id: 520A-0197-469

MAP LOCATION INFORMATION

Site location mapped by: MANUAL MAPPING (3)

Approximate distance from property: 72 feet to the E*

ADDRESS CHANGE INFORMATION

Revised street: NO CHANGE

Revised zip code: 10591

Source of Spill: PRIVATE DWELLING

Notifier Type: Citizen

Caller Name: ANON.

DEC Investigator: tdghiosa

Spiller: SAME

Notifier Name:

Caller Agency: BILL SCHNEIDER (WCHD)

Contact for more spill info:

Spiller Phone: () 967-0555

Notifier Phone:

Caller Phone:

Contact Person Phone:

Category: Known petroleum or hazardous material release with minimal potential for fire/explosion (indoors or outdoors), drinking water contamination, or releases to surface waters.

Class: Willing RP - DEC Field Response - Corrective Action Initiated, Taken Over, or Completed by RP or Other Agency

Spill Date	Date Cleanup Ceased	Cause of Spill	Meets Cleanup Standards	Penalty Recommended
08/31/1990	09/06/1990	TANK FAILURE	UNKNOWN	NO

Material Spilled	Material Class	Quantity Spilled	Units	Quantity Recovered	Units	Resource(s) Affected
#2 FUEL OIL	PETROLEUM	0	POUNDS	0	POUNDS	SOIL

Caller Remarks:

ANON CALL PLACED TO WCHD STATING A SPILL AT ABOVE ADDRESS INSPECTION REVEALED TWO 10000K TANKS MAY HAVE LEAKED IN THE PAST WILL RECEIVE A COPY OF THE SOIL TESTS HE IS RECEIVING

DEC Investigator Remarks:

Prior to Sept, 2004 data translation this spill Lead_DEC Field was "GHIOSAY"

09/27/90: SEPT. 5 SENT TIM WOLL REGISTRATION FORMS AND A COPY OF
PBS REGULATIONS. HE SAID HE WILL SEND BACK A COPY OF
THE SOIL TESTS. WE RECEIVED THE RESULTS ON SEPT. 24.

Map Identification Number 8**GENERAL MOTORS TRAIN. CNR**

425 S. BROADWAY

TARRYTOWN, NY

Spill Number: 8902966**Close Date: 11/29/1989**

TT-Id: 520A-0205-793

MAP LOCATION INFORMATION

Site location mapped by: MANUAL MAPPING (3)

Approximate distance from property: 126 feet to the SSE*

ADDRESS CHANGE INFORMATION

Revised street: NO CHANGE

Revised zip code: 10591

Source of Spill: COMMERCIAL/INDUSTRIAL

Notifier Type: Tank Tester

Caller Name: JOHN MCKEWNIN

DEC Investigator: tdghiosa

Spiller: GENERAL MOTORS TRAIN. CNR

Notifier Name:

Caller Agency: TANK TECH CORP.

Contact for more spill info:

Spiller Phone: (914) 631-4950

Notifier Phone:

Caller Phone: (914) 268-9153

Contact Person Phone:

Spill Date	Date Cleanup Ceased	Cause of Spill	Meets Cleanup Standards		Penalty Recommended		
06/21/1989	11/29/1989	TANK FAILURE	UNKNOWN		NO		
Material Spilled		Material Class	Quantity Spilled	Units	Quantity Recovered	Units	Resource(s) Affected
#2 FUEL OIL		PETROLEUM	0	GALLONS	0	GALLONS	GROUNDWATER

Caller Remarks:

SYSTEM FAILURE. WILL ISOLATE & RETEST. THEY ARE TO REMOVE PRODUCT BY 6/23/89. WE SHOULD CALL BACK ON 6/27/89 TO DETERMINE FINAL PLANS. 7500 GAL. TANK PETRO-TITE LEAK RATE -.867

DEC Investigator Remarks:

Prior to Sept, 2004 data translation this spill Lead_DEC Field was "TODD GHIOSAY"

Map Identification Number 9**RUSHNECK PONTIAC**
480 SOUTH BROADWAY

TARRYTOWN, NY

Spill Number: 9411648**Close Date: 10/27/2006**

TT-Id: 520A-0205-792

MAP LOCATION INFORMATION

Site location mapped by: MANUAL MAPPING (3)

Approximate distance from property: 260 feet to the SSE

ADDRESS CHANGE INFORMATION

Revised street: NO CHANGE

Revised zip code: 10591

Source of Spill: COMMERCIAL/INDUSTRIAL

Notifier Type: Other

Caller Name: LINDA

DEC Investigator: JBODee

Spiller:

Notifier Name:

Caller Agency: MRO PUMP/TANK

Contact for more spill info:

Spiller Phone:

Notifier Phone:

Caller Phone: (914) 624-8797

Contact Person Phone:

Category: Known or probable release, where, without action, there is a potential for a fire/explosion hazard (indoors or outdoors), contamination of drinking water supplies, or significant release to surface waters.

Class: Willing RP - DEC Field Response - Corrective Action Initiated, Taken Over, or Completed by RP or Other Agency

Spill Date	Date Cleanup Ceased	Cause of Spill	Meets Cleanup Standards	Penalty Recommended
12/01/1994		TANK FAILURE	NO	NO

Material Spilled	Material Class	Quantity Spilled	Units	Quantity Recovered	Units	Resource(s) Affected
GASOLINE	PETROLEUM	0	GALLONS	0	GALLONS	SOIL


Caller Remarks:

MAYBE HOLES IN TANK WILL BE CLEANED UP 4000 GAL GASOLINE REMOVED CONTAMINATED EXCAVATED TO WATER TABLE SOIL ON TOP OF TANK WAS ALSO CONTAMINATED SITE NEEDS MONITORING WELLS

DEC Investigator Remarks:

Prior to Sept, 2004 data translation this spill Lead_DEC Field was "WADSWORTH"

October 27, 2006: LAND TECH REMEDIAL DISPOSED OF LUST AND AN UNKNOWN QUANTITY OF CONTAMINATED SOIL IN DECEMBER OF 1994. TWO MONITORING WELLS WERE INSTALLED AT THAT TIME. NO CLOSURE REPORT WAS SUBMITTED TO DEC AT THAT TIME. IN SEPTEMBER OF 2006, ELITE ENVIRONMENTAL SAMPLED THE EXISTING MONITORING WELLS AND ALSO PERFORMED THREE SOIL BORINGS. REPORT SUBMITTED TO DEC BY ELITE. BASED UPON INFORMATION PROVIDED, NO FURTHER ACTION IS REQUIRED AT THIS TIME. jod

Map Identification Number 10 **RUSHNECK PONTIAC**
 480 SOUTH BROADWAY

TARRYTOWN, NY

Spill Number: 0409481

Close Date: 03/01/2005
 TT-Id: 520A-0205-166

MAP LOCATION INFORMATION

Site location mapped by: MANUAL MAPPING (3)
 Approximate distance from property: 260 feet to the SSE

ADDRESS CHANGE INFORMATION

Revised street: NO CHANGE
 Revised zip code: 10591

Source of Spill: COMMERCIAL/INDUSTRIAL
 Notifier Type: Other
 Caller Name: PAOLA CORONEL
 DEC Investigator: WCHD

Spiller: GARY RUSHNECK - RUSHNECK PONTIAC
 Notifier Name: PAOLA CORONEL
 Caller Agency: ELITE ENVIRONMENTAL
 Contact for more spill info: GARY RUSHNECK

Spiller Phone: (914) 631-0815
 Notifier Phone: (914) 747-9741
 Caller Phone: (914) 747-9741
 Contact Person Phone: (914) 631-0815

Category: Known or probable release, where, without action, there is a potential for a fire/explosion hazard (indoors or outdoors),
 contamination of drinking water supplies, or significant release to surface waters.
 Class: Willing RP - DEC Field Response - Corrective Action Initiated, Taken Over, or Completed by RP or Other Agency

Spill Date	Date Cleanup Ceased	Cause of Spill	Meets Cleanup Standards		Penalty Recommended	
11/23/2004		TANK FAILURE	YES		NO	
Material Spilled	Material Class	Quantity Spilled	Units	Quantity Recovered	Units	Resource(s) Affected
#2 FUEL OIL	PETROLEUM	0	GALLONS	0	GALLONS	GROUNDWATER

Caller Remarks:

Tank pull, hole found in tank.

DEC Investigator Remarks:

11/23/04 Possible PBS site. Old spill on site 94-11648

3/4/05: PBS 3-441570; Letter to Sonny Rushneck, Rushneck Pontiac from Wayne Schneider, WCDOH dated 1Mar2005. WCDOH recommends NFA at this time.

Map Identification Number 11**SALOMONE HOME**
10 GLENWOLDE PARK

TARRYTOWN, NY

Spill Number: 0605041**Close Date: 06/19/2007**

TT-Id: 520A-0265-721

MAP LOCATION INFORMATION

Site location mapped by: MANUAL MAPPING (4)

Approximate distance from property: 307 feet to the SE

ADDRESS CHANGE INFORMATION

Revised street: NO CHANGE

Revised zip code: 10591

Source of Spill: PRIVATE DWELLING

Notifier Type: Other

Caller Name:

DEC Investigator: JBODee

Spiller: PAOLO CORONEL - SLOMON HOME

Notifier Name:

Caller Agency:

Contact for more spill info: PAOLO CORONEL

Spiller Phone: (845) 528-0370

Notifier Phone:

Caller Phone:

Contact Person Phone: (845) 528-0370

Category: Known or probable release, where, without action, there is a potential for a fire/explosion hazard (indoors or outdoors), contamination of drinking water supplies, or significant release to surface waters.

Class: Willing RP - DEC Field Response - Corrective Action Initiated, Taken Over, or Completed by RP or Other Agency

Spill Date	Date Cleanup Ceased	Cause of Spill	Meets Cleanup Standards		Penalty Recommended	
08/02/2006		TANK FAILURE	YES		NO	
Material Spilled	Material Class	Quantity Spilled	Units	Quantity Recovered	Units	Resource(s) Affected
#2 FUEL OIL	PETROLEUM	0	GALLONS	0	GALLONS	SOIL

Caller Remarks:

1000 GALLON TANK HAD HOLES :


DEC Investigator Remarks:

10 holes. Soil contaminated. Soil samples to be collected. Removal of tank and excavation of contaminated soil to take place 8/2 & 8/3/06.

Kory Salomone called, he indicated spill cleaned up and want to know when spill case can be closed out.

Advised him to send in the tank closure report to attn John O'Dee NPO. pj 5/14/07

6/19/2007: Closure report received and reviewed by DEC. No Further Action required at this time. jod

Map Identification Number 12 **MCKERNAN HOME**
 11 GLENWOLDE PARK

TARRYTOWN, NY

Spill Number: 0604282**Close Date: 01/04/2007**
TT-Id: 520A-0265-710

MAP LOCATION INFORMATION

Site location mapped by: MANUAL MAPPING (4)

Approximate distance from property: 324 feet to the SE

ADDRESS CHANGE INFORMATION

Revised street: NO CHANGE

Revised zip code: 10591

Source of Spill: PRIVATE DWELLING

Notifier Type: Other

Caller Name:

DEC Investigator: JBODee

Spiller: FELIX MCKERNAN - MCKERNAN HOME

Notifier Name:

Caller Agency:

Contact for more spill info: FELIX MCKERNAN

Spiller Phone: (914) 316-3020

Notifier Phone:

Caller Phone:

Contact Person Phone: (914) 316-3020

Category: Known or probable release, where, without action, there is a potential for a fire/explosion hazard (indoors or outdoors),
 contamination of drinking water supplies, or significant release to surface waters.

Class: Willing RP - DEC Field Response - Corrective Action Initiated, Taken Over, or Completed by RP or Other Agency

Spill Date	Date Cleanup Ceased	Cause of Spill	Meets Cleanup Standards	Penalty Recommended
07/18/2006		TANK FAILURE	NO	NO


Material Spilled	Material Class	Quantity Spilled	Units	Quantity Recovered	Units	Resource(s) Affected
#2 FUEL OIL	PETROLEUM	0	GALLONS	0	GALLONS	SOIL

Caller Remarks:

550 GALLON TANK HAD HOLES;

DEC Investigator Remarks:

January 4, 2007: ELITE ENVIRONMENTAL DISPOSED OF LUST AND 169.85 TONS OF CONTAMINATED SOIL. DEC INSPECTED SITE IN AUGUST OF 2006, NO SOIL SAMPLES WERE REQUIRED. A MONITORING WELL WAS INSTALLED, BUT THE HOME OWNER'S LANDSCAPER REMOVED IT BEFORE IT WAS SAMPLED. CLOSURE REPORT FROM ELITE REVIEWED BY DEC. BASED UPON INFORMATION PROVIDED, NO FURTHER ACTION IS REQUIRED AT THIS TIME. jod

Map Identification Number 13 **8 WALTER STREET**
 8 WALTER STREET

TARRYTOWN, NY

Spill Number: 9909774**Close Date: 01/10/2000**
TT-Id: 520A-0193-884

MAP LOCATION INFORMATION

Site location mapped by: MANUAL MAPPING (3)

Approximate distance from property: 349 feet to the SSE

ADDRESS CHANGE INFORMATION

Revised street: NO CHANGE

Revised zip code: 10591

Source of Spill: PRIVATE DWELLING
 Notifier Type: Other
 Caller Name: PATRICK BECCARIA
 DEC Investigator: jbodee

Spiller: KEVIN SLAVIN
 Notifier Name: PATRICK BECCARIA
 Caller Agency: NEW ENGLAND TANK SERVICES
 Contact for more spill info: CALLER

Spiller Phone: (914) 332-7585
 Notifier Phone: (914) 533-2902
 Caller Phone: (914) 533-2902
 Contact Person Phone:

Category: Known petroleum or hazardous material release with minimal potential for fire/explosion (indoors or outdoors), drinking water contamination, or releases to surface waters.
 Class: Willing RP - DEC Field Response - Corrective Action Initiated, Taken Over, or Completed by RP or Other Agency

Spill Date	Date Cleanup Ceased	Cause of Spill	Meets Cleanup Standards	Penalty Recommended
11/11/1999		TANK FAILURE	YES	NO


Material Spilled	Material Class	Quantity Spilled	Units	Quantity Recovered	Units	Resource(s) Affected
#2 FUEL OIL	PETROLEUM	0	GALLONS	0	GALLONS	SOIL

Caller Remarks:

caller reporting a leak in a tank which caused a material leak into the ground no excavation was done no callback necessary

DEC Investigator Remarks:

Prior to Sept, 2004 data translation this spill Lead_DEC Field was "O'DEE"
 01/10/2000 ENVIRO STAR DISPOSED OF 15.40 TONS OF CONTAMINATED SOIL. DEC INSPECTED SITE. NFA

Map Identification Number 14
 **PBS**
 300 SOUTH BROADWAY

TARRYTOWN, NY

Spill Number: 0503812

Close Date: 08/26/2005
 TT-Id: 520A-0190-000

MAP LOCATION INFORMATION

Site location mapped by: MANUAL MAPPING (3)
 Approximate distance from property: 417 feet to the ENE

ADDRESS CHANGE INFORMATION

Revised street: NO CHANGE
 Revised zip code: 10591

Source of Spill: NON-MAJOR FACILITY (>1100 GAL)
 Notifier Type: Local Agency
 Caller Name: BUCKBEE, HUNTER
 DEC Investigator: JBODee

Spiller:
 Notifier Name: BUCKBEE, HUNTER
 Caller Agency: WESTCHESTER CTY DEPT OF E
 Contact for more spill info: JAMES LENNOX

Spiller Phone:
 Notifier Phone: (914) 231-1905
 Caller Phone: (914) 231-1905
 Contact Person Phone: (914) 760-5255

Category: Known petroleum or hazardous material release with minimal potential for fire/explosion (indoors or outdoors), drinking water contamination, or releases to surface waters.
 Class: Willing RP - DEC Field Response - Corrective Action Initiated, Taken Over, or Completed by RP or Other Agency


Spill Date	Date Cleanup Ceased	Cause of Spill	Meets Cleanup Standards		Penalty Recommended		
06/29/2005		TANK FAILURE	YES		NO		
Material Spilled		Material Class	Quantity Spilled	Units	Quantity Recovered	Units	Resource(s) Affected
#2 FUEL OIL		PETROLEUM	20.00	GALLONS	0.00	GALLONS	SOIL

Caller Remarks:

8,000 gallon oil tank has leaked 20 gallons of #2 oil into basement of bldg. Tarrytown F.D. on scene. Westchester Cty Health Dept. contacted.

DEC Investigator Remarks:

August 26, 2005: CLEAN UP COMPLETED BY ENVIROSTAR. SPILL FILE CLOSED BY STEFAN GOREAU OF THE WESTCHESTER COUNTY HEALTH DEPT. NO FURTHER ACTION IS REQUIRED AT THIS TIME. jod

Map Identification Number 15 **SLATER**
 19 GLENWOLDE PARK

TARRYTOWN, NY

Spill Number: 0401931

Close Date: 03/29/2007
 TT-Id: 520A-0265-709

MAP LOCATION INFORMATION

Site location mapped by: MANUAL MAPPING (4)
 Approximate distance from property: 426 feet to the SE

ADDRESS CHANGE INFORMATION

Revised street: NO CHANGE
 Revised zip code: 10591

Source of Spill: PRIVATE DWELLING
 Notifier Type: Other
 Caller Name: SCOTT TAYLOR
 DEC Investigator: jbodee

Spiller: SCOTT TAYLOR
 Notifier Name: SCOTT TAYLOR
 Caller Agency: NATIONAL ENVIRONMENTAL SP
 Contact for more spill info: SCOTT TAYLOR

Spiller Phone: (914) 741-5472
 Notifier Phone: (914) 741-5472
 Caller Phone: (914) 741-5472
 Contact Person Phone: (914) 741-5472

Category: Known or probable release, where, without action, there is a potential for a fire/explosion hazard (indoors or outdoors), contamination of drinking water supplies, or significant release to surface waters.
 Class: Willing RP - DEC Field Response - Corrective Action Initiated, Taken Over, or Completed by RP or Other Agency

Spill Date	Date Cleanup Ceased	Cause of Spill	Meets Cleanup Standards		Penalty Recommended	
10/21/2003		TANK FAILURE	YES		NO	

Material Spilled	Material Class	Quantity Spilled	Units	Quantity Recovered	Units	Resource(s) Affected
#2 FUEL OIL	PETROLEUM	0	GALLONS	0	GALLONS	GROUNDWATER


Caller Remarks:

a leaky underground storage tank is the cause of the spill. the spill has been cleaned up. soil and ground water were impacted. soil and groundwater remediation completed by national environmental specialists

DEC Investigator Remarks:

05/26/04 WORK WAS PREVIOUSLY STARTED BY ELITE ENVIRONMENTAL IN ASSOCIATION WITH SPILL 03-07200. THIS TANK WAS FOUND TO BE LEAKING NEXT DOOR. TANKS WERE LESS THAN 10 FEET APART. THIS TANK HAD BEEN OUT OF SERVICE FOR APPROX 10 YEARS BUT STILL HAD 17 INCHES OF PRODUCT IN IT. NES COMPLETED CLEAN UP. QUARTERLY GROUND WATER MONITORING ONGOING. CLOSURE REPORT TO FOLLOW FROM DORSON ENVIRONMENTAL. jod

03/15/07 FINAL GROUND WATER SAMPLE RESULTS RECEIVED FROM GALLINGER ENVIRONMENTAL MANAGEMENT. ALL ANALYTES ARE ND. NFA REQUIRED. jod

Map Identification Number 16 **WEINZIERL RES**
 21 GLENWOLDE PARK

TARRYTOWN, NY

Spill Number: 9813481**Close Date: 04/05/1999**

TT-Id: 520A-0265-708

MAP LOCATION INFORMATION

Site location mapped by: MANUAL MAPPING (4)
 Approximate distance from property: 465 feet to the SE

ADDRESS CHANGE INFORMATION

Revised street: NO CHANGE
 Revised zip code: 10591

Source of Spill: PRIVATE DWELLING
 Notifier Type: Other
 Caller Name: GREG VAJDA
 DEC Investigator: jbodee

Spiller: WEINZIERL RES
 Notifier Name: GREG VAJDA
 Caller Agency: TARRICONE FUEL SERVICE
 Contact for more spill info:

Spiller Phone: (914) 631-1826
 Notifier Phone: (914) 693-1132
 Caller Phone: (914) 693-1132
 Contact Person Phone:

Category: Known or probable release, where, without action, there is a potential for a fire/explosion hazard (indoors or outdoors), contamination of drinking water supplies, or significant release to surface waters.

Class: Willing RP - DEC Field Response - Corrective Action Initiated, Taken Over, or Completed by RP or Other Agency

Spill Date	Date Cleanup Ceased	Cause of Spill	Meets Cleanup Standards	Penalty Recommended
02/03/1999		TANK FAILURE	YES	NO

Material Spilled	Material Class	Quantity Spilled	Units	Quantity Recovered	Units	Resource(s) Affected
#2 FUEL OIL	PETROLEUM	0	GALLONS	0	GALLONS	SOIL


Caller Remarks:

caller was contracted to to a tank abandonment hole found in tank tank removed northeast enviromental will be doing clean up (914) 777-1930

DEC Investigator Remarks:

Prior to Sept, 2004 data translation this spill Lead_DEC Field was "O'DEE"

4/2/99 NORTHEAST ENVIRONMENTAL REMOVED LUST AND 89.96 TONS OF CONTAMINATED SOIL. CLEANUP COMPLETED. NFA

Map Identification Number 17
 **WASHINGTON IRVING BOAT C**
 238 GREEN STREET

TARRYTOWN, NY

Spill Number: 0301313

Close Date: 03/03/2006
 TT-Id: 520A-0198-898

MAP LOCATION INFORMATION

Site location mapped by: MANUAL MAPPING (3)

Approximate distance from property: 1399 feet to the N

ADDRESS CHANGE INFORMATION

Revised street: NO CHANGE

Revised zip code: 10591

Source of Spill: COMMERCIAL/INDUSTRIAL

Notifier Type: Responsible Party

Caller Name: PAULA REICHERT

DEC Investigator: WCHD

Spiller: SAME

Notifier Name: SAME

Caller Agency: ELITE ENVIRONMENTAL

Contact for more spill info: PAULA REICHERT

Spiller Phone:

Notifier Phone:

Caller Phone: (914) 524-8491

Contact Person Phone: (914) 524-8491

Category: Known petroleum or hazardous material release with minimal potential for fire/explosion (indoors or outdoors), drinking water contamination, or releases to surface waters.

Class: Willing RP - No DEC Field Response - Corrective Action Initiated or Completed by RP or Other Agency

Spill Date	Date Cleanup Ceased	Cause of Spill	PBS # Involved	Meets Cleanup Standards	Penalty Recommended
05/06/2003		TANK FAILURE	3-496634	YES	NO

Material Spilled	Material Class	Quantity Spilled	Units	Quantity Recovered	Units	Resource(s) Affected
#2 FUEL OIL	PETROLEUM	0	GALLONS	0	GALLONS	SURFACE WATER
GASOLINE	PETROLEUM	0	GALLONS	0	GALLONS	SURFACE WATER

Caller Remarks:

REMOVED TWO TANKS, FOUND HOLES IN BOTH. UNKNOWN LEAKAGE. KAREN FROM WESTCHESTER COUNTY DEPT OF HEALTH ON SCENE

DEC Investigator Remarks:

PBS #3-496634

Prior to Sept, 2004 data translation this spill Lead_DEC Field was "WCHD-MAGNUSON"

08/12/03: Letter to Washington Irving Boat Club, Inc from Karen Magnuson, WCDOH, dated 7/17/2003. Tank closure report from Elite Env. Svcs. has been reviewed. Soil samples indicate contamination in excess of NYSDEC guidelines. Groundwater samples indicate groundwater has been impacted. WCDOH accepts proposed remediation plan, monitoring wells must be installed and sampled. First report to be submitted to WCDOH within 60 days and quarterly thereafter for a minimum of 1 year.

11/3/03: Letter to Washington Irving Boat Club, Inc from Karen Magnuson, WCDOH, dated 30Oct2003. Requested site assessment report and groundwater sampling results have not been received by WCDOH.

12/26/03: Letter to Washington Irving Boat Club, Inc from Karen Magnuson, WCDOH, dated 22dEC2003. Groundwater sampling results have been received and reviewed. Next sampling due on or about 31Jan2004.

2/23/04: Letter to Washington Irving Boat Club, Inc from Karen Magnuson, WCDOH, dated 18Feb2004. Groundwater samples from MW 1, 2, 3 and 6 have been reviewed. Wells 4 and 5 must also be sampled. Results are due to WCDOH by 15March2004.


5/18/04: Letter to Washington Irving Boat Club, Inc from Karen Magnuson, WCDOH, dated 13May2004. GW sampling results by Elite Environmental Services for samples collected 12Apr2004 have been reviewed. Next sampling due on or about 12Jul2004. Results to be submitted within 30 days of sampling.

9/01/04: Letter to Washington Irving Boat Club, Inc from Karen Magnuson, WCDOH, dated 10Aug2004. GW sampling results by Elite Environmental Services for samples collected 16Jul2004 have been reviewed. Next sampling due on or about 16Oct2004. Results to be submitted within 30 days of sampling.

4/4/05: Letter to Washington Irving Boat Club, Inc from Karen Magnuson, WCDOH, dated 24Mar2005. GW sampling results by Elite Environmental Services for samples collected 11Mar2005 have been reviewed. Next sampling due on or about 11Jun2005. Results to be submitted within 30 days of sampling.

8/10/05: Letter to Washington Irving Boat Club, Inc from Karen Magnuson, WCDOH, dated 3Aug2005. GW sampling results by Elite Environmental Services for samples collected 8Jul2005 have been reviewed. Next sampling due on or about 8Oct2005. Results to be submitted within 30 days of sampling.

03/08/2006 Letter Dated 12/20/2005 from Karen Magnuson to Washington Irving Boat Club, Inc. Groundwater samples taken were satisfactory. NFA Spill closed.

Map Identification Number 18 **27 HERTIAGE HILL ROAD**
 27 HERITAGE HILL ROAD

TARRYTOWN, NY

Spill Number: 9910214

Close Date: 01/28/2000
 TT-Id: 520A-0197-451

MAP LOCATION INFORMATION

Site location mapped by: ADDRESS MATCHING

Approximate distance from property: 1590 feet to the ENE

ADDRESS CHANGE INFORMATION

Revised street: NO CHANGE

Revised zip code: 10591

Source of Spill: COMMERCIAL/INDUSTRIAL

Notifier Type: Other

Caller Name: SHAYE SPELLER

DEC Investigator: jbodee

Spiller: FRANK MILLIKEN - MILLIKEN RESIDENCE

Notifier Name: SHAYE SPELLER

Caller Agency: ENVIROSTAR

Contact for more spill info: CALLER

Spiller Phone:

Notifier Phone: (914) 762-6960

Caller Phone: (914) 762-6960

Contact Person Phone:

Category: Known petroleum or hazardous material release with minimal potential for fire/explosion (indoors or outdoors), drinking water contamination, or releases to surface waters.

Class: Willing RP - No DEC Field Response - Corrective Action Initiated or Completed by RP or Other Agency

Spill Date	Date Cleanup Ceased	Cause of Spill	Meets Cleanup Standards	Penalty Recommended
11/23/1999		TANK FAILURE	YES	NO

Material Spilled	Material Class	Quantity Spilled	Units	Quantity Recovered	Units	Resource(s) Affected
#2 FUEL OIL	PETROLEUM	0	GALLONS	0	GALLONS	SOIL


Caller Remarks:

CALLER REPORTING A SPILL OF AN U/G TANK WHICH HAD A LEAK AND CASUED A SPILL OF UNK AMOUNT NO CALLBACK NECESSARY

DEC Investigator Remarks:

Prior to Sept, 2004 data translation this spill Lead_DEC Field was "O'DEE"

01/28/2000 ENVIRO STAR DISPOSED OF TANK AND 37.49 TONS OF CONTAMINATED SOIL FOR J.M. ASSOCIATES. NFA

Map Identification Number 19 **BUTKOZICH RESIDENCE**
 31 CHURCH STREET

TARRYTOWN, NY

Spill Number: 0402123

Close Date: 07/07/2004
 TT-Id: 520A-0190-716

MAP LOCATION INFORMATION

Site location mapped by: ADDRESS MATCHING

Approximate distance from property: 1684 feet to the NNE

ADDRESS CHANGE INFORMATION

Revised street: NO CHANGE

Revised zip code: 10591

Source of Spill:	PRIVATE DWELLING	Spiller:	ROBERT BUTKOZICH - BUTKOZICH RESIDENCE	Spiller Phone:	(973) 214-6792
Notifier Type:	Other	Notifier Name:	PAOLA CORONEL	Notifier Phone:	(914) 747-9741
Caller Name:	PAOLA CORONEL	Caller Agency:	ELITE ENVIRONMENTAL	Caller Phone:	(914) 747-9741
DEC Investigator:	jbodee	Contact for more spill info:	ROBERT BUTKOZICH	Contact Person Phone:	(973) 214-6792

Category: Known petroleum or hazardous material release with minimal potential for fire/explosion (indoors or outdoors), drinking water contamination, or releases to surface waters.

Class: Willing RP - No DEC Field Response - Corrective Action Initiated or Completed by RP or Other Agency

Spill Date	Date Cleanup Ceased	Cause of Spill	Meets Cleanup Standards	Penalty Recommended
05/26/2004		TANK FAILURE	NO	NO

Material Spilled	Material Class	Quantity Spilled	Units	Quantity Recovered	Units	Resource(s) Affected
#2 FUEL OIL	PETROLEUM	0	GALLONS	0	GALLONS	SOIL

Caller Remarks:


WHILE REMOVING TANK FOUND TWO HOLES AND CONTAMINTEAD SOIL

DEC Investigator Remarks:

Prior to Sept, 2004 data translation this spill Lead_DEC Field was "O'DEE"

07/07/04 ELITE DISPOSED OF LUST AND 4.26 TONS OF CONTAMINATED SOIL. SOME RESIDUAL CONTAMINATION IN EXCESS OF TAGM COULD NOT BE EXCAVATED DUE TO PRESENCE OF UTILITY LINES. BASED UPON INFORMATION PROVIDED TO DEC, NO FURTHER ACTION IS REQUIRED AT THIS TIME.

jbodee

Map Identification Number 20 **DINELLI RESIDENCE**
 12 WALNUT STREET

TARRYTOWN, NY

Spill Number: 0208907

Close Date: 09/16/2003
 TT-Id: 520A-0184-809

MAP LOCATION INFORMATION

Site location mapped by: ADDRESS MATCHING
 Approximate distance from property: 2289 feet to the SE

ADDRESS CHANGE INFORMATION

Revised street: NO CHANGE
 Revised zip code: 10591

Source of Spill: PRIVATE DWELLING
 Notifier Type: Other
 Caller Name: PAOLA CORONEL
 DEC Investigator: jbodee

Spiller: NICK DINELLI
 Notifier Name:
 Caller Agency: ELITE ENVIRO
 Contact for more spill info: NICK DINELLI

Spiller Phone: (914) 332-0815
 Notifier Phone:
 Caller Phone: (914) 747-9741
 Contact Person Phone: (914) 332-0815

Category: Known release which created a fire/explosion hazards (inside or outdoors), drinking water supply contamination, or significant releases to surface waters.

Class: Willing RP - DEC Field Response - Corrective Action Initiated, Taken Over, or Completed by RP or Other Agency

Spill Date	Date Cleanup Ceased	Cause of Spill	Meets Cleanup Standards	Penalty Recommended
11/27/2002		TANK FAILURE	YES	NO

Material Spilled	Material Class	Quantity Spilled	Units	Quantity Recovered	Units	Resource(s) Affected
#2 FUEL OIL	PETROLEUM	0	GALLONS	0	GALLONS	SOIL

Caller Remarks:

CALLER REMOVING 550 UST AND DISCOVERED SOIL CONTAMINATION

DEC Investigator Remarks:

Prior to Sept, 2004 data translation this spill Lead_DEC Field was "O'DEE"

09/16/03 ELITE DISPOSED OF LUST AND 156.27 TONS OF CONTAMINATED SOIL. HEAVY GW IMPACT. BIOREMEDIATION SYSTEM INSTALLED. FINAL SAMPLE RESULTS BELOW TAGM. NFA REQUIRED AT THIS TIME.

Map Identification Number 21 **PLUNKETT RES**
22 BIRCH WAY



TARRYTOWN, NY

Spill Number: 0204764

Close Date: 12/16/2002
TT-Id: 520A-0192-296

MAP LOCATION INFORMATION

Site location mapped by: ADDRESS MATCHING

Approximate distance from property: 2355 feet to the ENE

ADDRESS CHANGE INFORMATION

Revised street: NO CHANGE

Revised zip code: 10591

Source of Spill: PRIVATE DWELLING

Notifier Type: Other

Caller Name: JAMES SMITH

DEC Investigator: WCHD

Spiller:

Notifier Name: JAMES SMITH

Caller Agency: IRA CONKLIN

Contact for more spill info: KEVIN PLUNKETT

Spiller Phone:

Notifier Phone: (845) 562-1512

Caller Phone: (845) 562-1512

Contact Person Phone: (914) 631-8800

Category: Known petroleum or hazardous material release with minimal potential for fire/explosion (indoors or outdoors), drinking water contamination, or releases to surface waters.


Class: Willing RP - DEC Field Response - Corrective Action Initiated, Taken Over, or Completed by RP or Other Agency

Spill Date	Date Cleanup Ceased	Cause of Spill	Meets Cleanup Standards		Penalty Recommended		
08/05/2002		TANK FAILURE	YES		NO		
Material Spilled		Material Class	Quantity Spilled	Units	Quantity Recovered	Units	Resource(s) Affected
#2 FUEL OIL		PETROLEUM	0	GALLONS	0	GALLONS	SOIL

Caller Remarks:

1500 gal ust leaked unk amt

DEC Investigator Remarks: NO DEC INVESTIGATOR REMARKS GIVEN FOR THIS SPILL.

Map Identification Number 22 **LYNDHURST**
 635 SSOUTH BROADWAY

TARRYTOWN, NY

Spill Number: 9705416

Close Date: 11/10/1997
 TT-Id: 520A-0206-087

MAP LOCATION INFORMATION

Site location mapped by: MANUAL MAPPING - LARGE SITE
 Approximate distance from property: 2368 feet to the SSE

ADDRESS CHANGE INFORMATION

Revised street: 635 SOUTH BROADWAY
 Revised zip code: 10591

Source of Spill: COMMERCIAL/INDUSTRIAL
 Notifier Type: Other
 Caller Name: CHRISTINA BARNABA
 DEC Investigator: tdghiosa

Spiller: SUSANNE PANDICH - LYNDHURST
 Notifier Name: NICK BARNABA
 Caller Agency: NATIONAL ENVIROMENTAL SPE
 Contact for more spill info: SUSANNE PANDICH

Spiller Phone:
 Notifier Phone: (914) 941-5472
 Caller Phone: (914) 941-5472
 Contact Person Phone:

Category: Known petroleum or hazardous material release with minimal potential for fire/explosion (indoors or outdoors), drinking water contamination, or releases to surface waters.

Class: Willing RP - No DEC Field Response - Corrective Action Initiated or Completed by RP or Other Agency

Spill Date	Date Cleanup Ceased	Cause of Spill	Meets Cleanup Standards		Penalty Recommended		
08/04/1997		TANK FAILURE	YES		NO		
Material Spilled		Material Class	Quantity Spilled	Units	Quantity Recovered	Units	Resource(s) Affected
#2 FUEL OIL		PETROLEUM	0	GALLONS	0	GALLONS	SOIL

Caller Remarks:

CALLERS COMPANY DISCOVERED 10-15 YARDS OF CONTAMINATED SOIL AROUND A 1000 GALLON INGROUND TANK REMOVAL SITE

DEC Investigator Remarks:

Prior to Sept, 2004 data translation this spill Lead_DEC Field was "GHIOSAY"

Map Identification Number 23**LYNDHURST NATIONAL TRUST**

635 SOUTH BROADWAY

TARRYTOWN, NY

Spill Number: 9111112**Close Date: 01/28/1992**

TT-Id: 520A-0206-086

MAP LOCATION INFORMATION

Site location mapped by: MANUAL MAPPING - LARGE SITE
Approximate distance from property: 2368 feet to the SSE

ADDRESS CHANGE INFORMATION

Revised street: NO CHANGE
Revised zip code: 10591

Source of Spill: PRIVATE DWELLING
Notifier Type: Other
Caller Name: JULIE AZAR
DEC Investigator: tdghiosa

Spiller: SAME
Notifier Name:
Caller Agency: MASCOR
Contact for more spill info:

Spiller Phone: (914) 631-0046
Notifier Phone:
Caller Phone: (215) 524-3378
Contact Person Phone:

Spill Date	Date Cleanup Ceased	Cause of Spill	Meets Cleanup Standards		Penalty Recommended	
12/19/1991	02/14/1992	TANK FAILURE	UNKNOWN		NO	

Material Spilled	Material Class	Quantity Spilled	Units	Quantity Recovered	Units	Resource(s) Affected
#2 FUEL OIL	PETROLEUM	0	UNKNOWN	0	UNKNOWN	SOIL


Caller Remarks:

SOIL SAMPLES TAKEN 12/19/91 SHOWED CONTAMINATION FROM A TANK EXCAVATION SOIL HAS BEEN STOCKPILED NO GROUNDWATER PRESENT PLASTIC WAS PUT IN HOLE AND BACKFILLED

DEC Investigator Remarks:

Administratively closed due to file review and/or information received. If new information arises to contradict this determination DEC reserves the right to reopen this spill without prejudice.

Prior to Sept, 2004 data translation this spill Lead_DEC Field was "GHIOSAY"

Map Identification Number 24
 **RESIDENCE**
 140 LEROY

TARRYTOWN, NY

Spill Number: 9516655

Close Date: 11/14/1996
 TT-Id: 520A-0196-287

MAP LOCATION INFORMATION

Site location mapped by: ADDRESS MATCHING

Approximate distance from property: 2387 feet to the ENE

ADDRESS CHANGE INFORMATION

Revised street: 140 LEROY AVE

Revised zip code: 10591

Source of Spill: PRIVATE DWELLING

Notifier Type: Local Agency

Caller Name: BENNY S.

DEC Investigator: tdghiosa

Spiller: MRS. MANCA - ZAREMBA RESIDENCE

Notifier Name: ANONYMOUS

Caller Agency: TARRYTOWN DPW

Contact for more spill info: ZAREMBA

Spiller Phone: (914) 332-7203

Notifier Phone:

Caller Phone:

Contact Person Phone: (914) 332-9873

Category: Known or probable release, where, without action, there is a potential for a fire/explosion hazard (indoors or outdoors), contamination of drinking water supplies, or significant release to surface waters.

Class: Willing RP - DEC Field Response - Corrective Action Initiated, Taken Over, or Completed by RP or Other Agency

Spill Date	Date Cleanup Ceased	Cause of Spill	Meets Cleanup Standards		Penalty Recommended	
03/20/1996		TANK FAILURE	YES		NO	
Material Spilled	Material Class	Quantity Spilled	Units	Quantity Recovered	Units	Resource(s) Affected
#2 FUEL OIL	PETROLEUM	0	GALLONS	0	GALLONS	SURFACE WATER

Caller Remarks:

oily sheen in run-off water to storm drain to stream - dec responder went to site - sheen contained - investigation continuing

DEC Investigator Remarks:

Prior to Sept, 2004 data translation this spill Lead_DEC Field was "GHIOSAY"

04/12/96 SHEEN IN STREAM AREA IS BUILT UP ON STEEP SLOPE SEVERAL

STREETS RUNOFF TO STREAM NEAREST HOMEOWNERS FUEL TANK

WAS NEVER KNOWN TO HAVE PROBLEMS HOMEOWNER IS CLOSING

TANK ANYWAY SHEEN HAS NOT BEEN PRESENT IN STREAM SINCE

FIRST DAY

07/25/96 NEW EVIDENCE (SOIL ANALYSIS) THAT FURTHER IMPLICATES

THE RESIDENT OF 140 LEROY WAS RESPONSIBLE FOR THE OIL

SPILL

11/14/96 AET REMOVED CONTAMINATED SOIL

Map Identification Number 25

RESI: JENNA
31 BIRCH WY

TARRYTOWN, NY

Spill Number: 0000376

Close Date: 10/04/2000
TT-Id: 520A-0193-524

MAP LOCATION INFORMATION

Site location mapped by: ADDRESS MATCHING

Approximate distance from property: 2409 feet to the ENE

ADDRESS CHANGE INFORMATION

Revised street: NO CHANGE

Revised zip code: 10591

Source of Spill: PRIVATE DWELLING

Notifier Type: Local Agency

Caller Name: SUSAN CHIULLI

DEC Investigator: jbodee

Spiller: MRS JENNA - RESI: JENNA

Notifier Name: HAROLD FLOAMSB

Caller Agency: NATIONAL ENV SPECIALIST

Contact for more spill info: MRS JENNA

Spiller Phone: (914) 631-5137

Notifier Phone:

Caller Phone: (914) 741-5472

Contact Person Phone: (914) 631-5137

Category: Known petroleum or hazardous material release with minimal potential for fire/explosion (indoors or outdoors), drinking water contamination, or releases to surface waters.

Class: Willing RP - No DEC Field Response - Corrective Action Initiated or Completed by RP or Other Agency

Spill Date	Date Cleanup Ceased	Cause of Spill	Meets Cleanup Standards	Penalty Recommended
04/10/2000		TANK FAILURE	YES	NO

Material Spilled	Material Class	Quantity Spilled	Units	Quantity Recovered	Units	Resource(s) Affected
#2 FUEL OIL	PETROLEUM	0	GALLONS	0	GALLONS	SOIL

Caller Remarks:

DURING TANK REMOVAL, HOLES WERE DISCOVERED.

DEC Investigator Remarks:

Prior to Sept, 2004 data translation this spill Lead_DEC Field was "O'DEE"
10/04/2000 NES DISPOSED OF TANK AND 10.98 TONS OF CONTAMINATED SOIL. NFA



CLOSED STATUS TANK TEST FAILURES IDENTIFIED WITHIN 1/2 MILE SEARCH RADIUS

Please Note: * - Compass directions can vary substantially for sites located very close to the subject property address.

Map Identification Number 26



MOBIL S/S

440 SOUTH BROADWAY

TARRYTOWN, NY

Spill Number: 9104628

Close Date: 08/02/1991

TT-Id: 520A-0205-795

MAP LOCATION INFORMATION

Site location mapped by: MANUAL MAPPING (3)

Approximate distance from property: 123 feet to the SE*

ADDRESS CHANGE INFORMATION

Revised street: NO CHANGE

Revised zip code: 10591

Source of Spill: GASOLINE STATION

Notifier Type: Tank Tester

Caller Name: TIM BORMAN

DEC Investigator: WXWADSWO

Spiller: SAME

Notifier Name:

Caller Agency: TANK TECH

Contact for more spill info:

Spiller Phone: (800) 227-0707

Notifier Phone:

Caller Phone: () 268-4153

Contact Person Phone:

Category: Possible petroleum release with minimal potential for fire/explosion (indoors or outdoors), drinking water contamination, or releases to surface waters, known releases with no potential for damage, or non-petroleum/non-hazardous spills.

Class: Willing RP - DEC Field Response - Corrective Action Initiated, Taken Over, or Completed by RP or Other Agency

Spill Date	Date Cleanup Ceased	Cause of Spill	Meets Cleanup Standards		Penalty Recommended	
07/30/1991	06/18/1953	TANK TEST FAILURE	UNKNOWN		NO	
Material Spilled	Material Class	Quantity Spilled	Units	Quantity Recovered	Units	Resource(s) Affected
GASOLINE	PETROLEUM	0	UNKNOWN	0	UNKNOWN	SOIL

TANK TEST INFORMATION

Tank Number	Tank Size	Tank Test Method	Leak Rate	Gross Leak or Failure
		Unknown	0.00	UNKNOWN

Caller Remarks:

EIR NOT IN SERVICE AT THIS TIME PETRO-TITE -.036

DEC Investigator Remarks:

Prior to Sept, 2004 data translation this spill Lead_DEC Field was "WADSWORTH"
08/02/91: LINE WAS REPAIRED AND PASSED A RETEST.

09/27/95: This is additional information about material spilled from the translation of the old spill file: TANK TEST.

Map Identification Number 27



15 GLENWOLDE PARK

TARRYTOWN, NY

Spill Number: 0000643

Close Date: 10/03/2000

TT-Id: 520A-0265-714

MAP LOCATION INFORMATION

Site location mapped by: MANUAL MAPPING (4)

Approximate distance from property: 359 feet to the SE

ADDRESS CHANGE INFORMATION

Revised street: NO CHANGE

Revised zip code: 10591

Source of Spill: PRIVATE DWELLING

Notifier Type: Responsible Party

Caller Name: KERRY RISTAINO

DEC Investigator: jbodee

Spiller: OWNER - HIGGINS RES

Notifier Name:

Caller Agency: ELITE TANK TESTING

Contact for more spill info: CALLER

Spiller Phone: (914) 366-0965

Notifier Phone:

Caller Phone: (914) 524-8491

Contact Person Phone:

Category: Known petroleum or hazardous material release with minimal potential for fire/explosion (indoors or outdoors), drinking water contamination, or releases to surface waters.

Class: Willing RP - DEC Field Response - Corrective Action Initiated, Taken Over, or Completed by RP or Other Agency

Spill Date	Date Cleanup Ceased	Cause of Spill	Meets Cleanup Standards	Penalty Recommended
------------	---------------------	----------------	-------------------------	---------------------

04/17/2000		TANK TEST FAILURE	YES	NO
------------	--	-------------------	-----	----

Material Spilled	Material Class	Quantity Spilled	Units	Quantity Recovered	Units	Resource(s) Affected
#2 FUEL OIL	PETROLEUM	0	GALLONS	0	GALLONS	SOIL

TANK TEST INFORMATION

Tank Number	Tank Size	Tank Test Method	Leak Rate	Gross Leak or Failure
1	550	Horner EZ Check I or II	0.00	UNKNOWN

Caller Remarks:

TANK FAILED TEST.

DEC Investigator Remarks:

Prior to Sept, 2004 data translation this spill Lead_DEC Field was "O'DEE"
 10/03/2000 NES PULLED TANAK AND DISPOSED OF 20.80 TONS OF CONTAMINATED SOIL. NFA

Map Identification Number 28



17 GLENWOLDE PARK

TARRYTOWN, NY

Spill Number: 9912296

Close Date: 06/26/2000

TT-Id: 520A-0265-712

MAP LOCATION INFORMATION

Site location mapped by: MANUAL MAPPING (4)
 Approximate distance from property: 387 feet to the SE

ADDRESS CHANGE INFORMATION

Revised street: NO CHANGE
 Revised zip code: 10591

Source of Spill: PRIVATE DWELLING

Notifier Type: Tank Tester

Caller Name: KERRY RISTAINO

DEC Investigator: jbodee

Spiller: MR SHEAHAN - SHEAHAN RES

Notifier Name: KERRY RISTAINO

Caller Agency: ELITE TANK TESTING

Contact for more spill info:

Spiller Phone: (914) 631-7283

Notifier Phone: (914) 524-8491

Caller Phone: (914) 524-8491

Contact Person Phone:

Category: Known or probable release, where, without action, there is a potential for a fire/explosion hazard (indoors or outdoors),
 contamination of drinking water supplies, or significant release to surface waters.

Class: Willing RP - DEC Field Response - Corrective Action Initiated, Taken Over, or Completed by RP or Other Agency

Spill Date	Date Cleanup Ceased	Cause of Spill	Meets Cleanup Standards		Penalty Recommended		
01/26/2000		TANK TEST FAILURE	YES		NO		
Material Spilled		Material Class	Quantity Spilled	Units	Quantity Recovered	Units	Resource(s) Affected
#2 FUEL OIL		PETROLEUM	0	GALLONS	0	GALLONS	SOIL

TANK TEST INFORMATION


Tank Number	Tank Size	Tank Test Method	Leak Rate	Gross Leak or Failure
	550	Horner EZ Check I or II	0.00	UNKNOWN

Caller Remarks:

u/g tank tank will be removed

DEC Investigator Remarks:

Prior to Sept, 2004 data translation this spill Lead_DEC Field was "O'DEE"
 06/26/2000 NES PULLED TANK AND DISPOSED OF 75.39 TONS OF CONTAMINATED SOIL. NFA

Map Identification Number 29
 **MASSENA PROPERTY**
 18 GLENWOLDE PARK

TARRYTOWN, NY

Spill Number: 0307200**Close Date: 04/08/2004**

TT-Id: 520A-0265-713

MAP LOCATION INFORMATION

Site location mapped by: MANUAL MAPPING (4)
 Approximate distance from property: 404 feet to the SE

ADDRESS CHANGE INFORMATION

Revised street: NO CHANGE
 Revised zip code: 10591

Source of Spill: PRIVATE DWELLING

Notifier Type: Tank Tester

Caller Name: PAOLA CORONEL

DEC Investigator: jbodee

Spiller: ELAINE MASSENA - MASSENA PROPERTY

Notifier Name: PAOLA CORONEL

Caller Agency: ELITE TANK TESTING

Contact for more spill info: RALPH MASSENA

Spiller Phone: (914) 231-1500

Notifier Phone: (914) 747-9741

Caller Phone: (914) 747-9741

Contact Person Phone: (914) 844-0005

Category: Known or probable release, where, without action, there is a potential for a fire/explosion hazard (indoors or outdoors),
 contamination of drinking water supplies, or significant release to surface waters.

Class: Willing RP - DEC Field Response - Corrective Action Initiated, Taken Over, or Completed by RP or Other Agency

Spill Date	Date Cleanup Ceased	Cause of Spill	Meets Cleanup Standards		Penalty Recommended	
10/08/2003		TANK TEST FAILURE	NO		NO	
Material Spilled	Material Class	Quantity Spilled	Units	Quantity Recovered	Units	Resource(s) Affected
#2 FUEL OIL	PETROLEUM	0	GALLONS	0	GALLONS	SOIL

TANK TEST INFORMATION

Tank Number	Tank Size	Tank Test Method	Leak Rate	Gross Leak or Failure
1	550	Horner EZ Check I or II	0.00	UNKNOWN

Caller Remarks:

RECOMMEND TO REMOVE OR EXPOSE THE TANK

DEC Investigator Remarks:


Prior to Sept, 2004 data translation this spill Lead_DEC Field was "O'DEE"

10/16/03 TANK IS IN REAR OF PROPERTY WHERE NO MACHINERY CAN ACCESS IT. ROYAL ENVIRONMENTAL TO EXPOSE, CUT AND CLEAN TANK. DEC TO INSPECT AT THAT TIME TO DETERMINE FURTHER COURSE OF ACTION.

10/20/03 PROPERT OWNER CAME IN TO OFFICE TO ASK ADDITIONAL QUESTIONS. DEC TO INSPECT.

12/10/03 ELITE ENVIRONMENTAL WAS SCHEDULED TO BEGIN REMEDIATION TODAY. NEIGHBOR HAS NOW REVOKED PERMISSION TO ACCESS PROPERTY.

04/08/04 Spill Closure Report rec'd from Ground Water Investigations, Inc. 32 tons of contaminated soil was excavted and disposed. NFA. TG

Map Identification Number 30 **300 SOUTH BROADWAY**
 300 SOUTH BROADWAY

TARRYTOWN, NY

Spill Number: 9012616

Close Date: 04/08/1991
 TT-Id: 520A-0195-080

MAP LOCATION INFORMATION

Site location mapped by: MANUAL MAPPING (3)

Approximate distance from property: 417 feet to the ENE

ADDRESS CHANGE INFORMATION

Revised street: NO CHANGE

Revised zip code: 10591

Source of Spill: COMMERCIAL/INDUSTRIAL

Notifier Type: Tank Tester

Caller Name: TONY SAMONE

DEC Investigator: WXWADSWO

Spiller: RIDGEWOOG MGT.

Notifier Name:

Caller Agency: AL EASTMAN

Contact for more spill info:

Spiller Phone:

Notifier Phone:

Caller Phone: (212) 378-3000

Contact Person Phone:

Spill Date	Date Cleanup Ceased	Cause of Spill	PBS # Involved		Meets Cleanup Standards		Penalty Recommended
03/07/1991	06/18/1953	TANK TEST FAILURE	3-505226		UNKNOWN		NO
Material Spilled		Material Class	Quantity Spilled	Units	Quantity Recovered	Units	Resource(s) Affected
#2 FUEL OIL		PETROLEUM	0	UNKNOWN	0	UNKNOWN	SOIL

TANK TEST INFORMATION

Tank Number	Tank Size	Tank Test Method	Leak Rate	Gross Leak or Failure
		Unknown	0.00	UNKNOWN

Caller Remarks:

E.I.R. PETRO-TITE -.250

DEC Investigator Remarks:

Prior to Sept, 2004 data translation this spill Lead_DEC Field was "WADSWORTH"
04/08/91: TANK PASSED RETEST ON 4-3-91.

09/27/95: This is additional information about material spilled from the translation of the old spill file: TANK TEST.

Map Identification Number 31



20 GLENWOLDE PARK

TARRYTOWN, NY

Spill Number: 9909112

Close Date: 01/07/2000

TT-Id: 520A-0265-711

MAP LOCATION INFORMATION

Site location mapped by: MANUAL MAPPING (4)
Approximate distance from property: 446 feet to the SE

ADDRESS CHANGE INFORMATION

Revised street: NO CHANGE
Revised zip code: 10591

Source of Spill: PRIVATE DWELLING

Notifier Type: Responsible Party

Caller Name: KERRY RISTAINO

DEC Investigator: jbodee

Spiller: OWNER - NACCARATO RESIDENCE

Notifier Name:

Caller Agency: ELITE TANK TESTING

Contact for more spill info: CALLER

Spiller Phone: (914) 332-4409

Notifier Phone:

Caller Phone: (914) 524-8491

Contact Person Phone:

Category: Known petroleum or hazardous material release with minimal potential for fire/explosion (indoors or outdoors), drinking water contamination, or releases to surface waters.

Class: Willing RP - DEC Field Response - Corrective Action Initiated, Taken Over, or Completed by RP or Other Agency

Spill Date	Date Cleanup Ceased	Cause of Spill	Meets Cleanup Standards		Penalty Recommended		
10/27/1999		TANK TEST FAILURE	YES		NO		
Material Spilled	Material Class		Quantity Spilled	Units	Quantity Recovered	Units	Resource(s) Affected
#2 FUEL OIL	PETROLEUM		0	GALLONS	0	GALLONS	SOIL

TANK TEST INFORMATION


Tank Number	Tank Size	Tank Test Method	Leak Rate	Gross Leak or Failure
1	550	Horner EZ Check I or II	0.00	UNKNOWN

Caller Remarks:

TESTED TANK, TANK FAILED.

DEC Investigator Remarks:

Prior to Sept, 2004 data translation this spill Lead_DEC Field was "O'DEE"
 01/07/2000 NES PULLED TANK FOR AIG. CONTAMINATION FOUND. SEE SPILL 99-10865 FOR CLOSURE. NFA

Map Identification Number 32 **STANEVICH RESIDENCE**
 1 GLENWOLDE PARK

TARRYTOWN, NY

Spill Number: 0400120**Close Date: 06/03/2004**

TT-Id: 520A-0265-715

MAP LOCATION INFORMATION

Site location mapped by: MANUAL MAPPING (3)
 Approximate distance from property: 561 feet to the SSE

ADDRESS CHANGE INFORMATION

Revised street: NO CHANGE
 Revised zip code: 10591

Source of Spill: PRIVATE DWELLING

Notifier Type: Tank Tester

Caller Name: MARTY MORGAN

DEC Investigator: jbodee

Spiller: MR STANEVICH - STANEVICH RESIDENCE

Notifier Name: MARTY MORGAN

Caller Agency: US TANK TECH

Contact for more spill info: MR STANEVICH

Spiller Phone: (914) 631-5572

Notifier Phone: (845) 225-5240

Caller Phone: (845) 225-5240

Contact Person Phone: (914) 631-5572

Category: Known petroleum or hazardous material release with minimal potential for fire/explosion (indoors or outdoors), drinking water contamination, or releases to surface waters.

Class: Willing RP - DEC Field Response - Corrective Action Initiated, Taken Over, or Completed by RP or Other Agency

Spill Date	Date Cleanup Ceased	Cause of Spill	Meets Cleanup Standards		Penalty Recommended	
04/05/2004		TANK TEST FAILURE	YES		NO	
Material Spilled	Material Class	Quantity Spilled	Units	Quantity Recovered	Units	Resource(s) Affected
#2 FUEL OIL	PETROLEUM	0	GALLONS	0	GALLONS	GROUNDWATER

TANK TEST INFORMATION

Tank Number	Tank Size	Tank Test Method	Leak Rate	Gross Leak or Failure
	550	Horner EZ Check I or II	0.00	UNKNOWN

Caller Remarks:

RECOMMEND: ODOR OF HYDRO CARBONS & WELL POINT SAMPLE:

DEC Investigator Remarks:

Prior to Sept, 2004 data translation this spill Lead_DEC Field was "O'DEE"
 06/02/04 Tank removal report rec'd from National Environmental Specialists. 550 gallon tank removed and 54.52 tons of petroleum
 contaminated soil excavated and disposed at TPS Technologies. NFA. TG

Map Identification Number 33**MORRIS BAILEY MGT. CO.**

120 WHITE PLAINS RD

TARRYTOWN, NY

Spill Number: 8708590**Close Date: 03/15/1988**

TT-Id: 520A-0184-941

MAP LOCATION INFORMATION

Site location mapped by: MANUAL MAPPING (3)

Approximate distance from property: 612 feet to the ESE

ADDRESS CHANGE INFORMATION

Revised street: NO CHANGE

Revised zip code: 10591

Source of Spill: COMMERCIAL/INDUSTRIAL

Notifier Type: Tank Tester

Caller Name:

DEC Investigator: jeokesso

Spiller:

Notifier Name:

Caller Agency:

Contact for more spill info:

Spiller Phone: (914) 283-6056

Notifier Phone:

Caller Phone:

Contact Person Phone:

Spill Date	Date Cleanup Ceased	Cause of Spill	Meets Cleanup Standards		Penalty Recommended		
01/07/1988	03/15/1988	TANK TEST FAILURE	UNKNOWN		NO		
Material Spilled		Material Class	Quantity Spilled	Units	Quantity Recovered	Units	Resource(s) Affected
#2 FUEL OIL		PETROLEUM	0	GALLONS	0	GALLONS	GROUNDWATER

TANK TEST INFORMATION

Tank Number	Tank Size	Tank Test Method	Leak Rate	Gross Leak or Failure
		Unknown	0.00	UNKNOWN


Caller Remarks:

2K -.240GPH. UNDECIDED COURSE OF ACTION. UPDATE: 03-15-88, PASSED RETEST. N.F.A. J.O'K.

DEC Investigator Remarks:

Prior to Sept, 2004 data translation this spill Lead_DEC Field was "OKESSON"

03/10/88: WILL RETEST MONDAY 03-10-88.

Map Identification Number 34 **RECKSON BUILDING**
 120 WHITE PLAINS RD

TARRYTOWN, NY

Spill Number: 0804768

Close Date: 09/08/2008
 TT-Id: 520A-0221-334

MAP LOCATION INFORMATION

Site location mapped by: MANUAL MAPPING (3)
 Approximate distance from property: 612 feet to the ESE

ADDRESS CHANGE INFORMATION

Revised street: NO CHANGE
 Revised zip code: 10591

Source of Spill: COMMERCIAL/INDUSTRIAL
 Notifier Type: Tank Tester
 Caller Name:
 DEC Investigator: WCHD

Spiller: WILLIE BLUM - RECKSON A DIV OF SL GREEN
 Notifier Name:
 Caller Agency:
 Contact for more spill info: WILLIE BLUM

Spiller Phone:
 Notifier Phone:
 Caller Phone:
 Contact Person Phone: (845) 528-0730

Category: Possible petroleum release with minimal potential for fire/explosion (indoors or outdoors), drinking water contamination, or releases to surface waters, known releases with no potential for damage, or non-petroleum/non-hazardous spills.
 Class: Willing RP - No DEC Field Response - Corrective Action Initiated or Completed by RP or Other Agency

Spill Date	Date Cleanup Ceased	Cause of Spill	Meets Cleanup Standards		Penalty Recommended		
07/25/2008		TANK TEST FAILURE	YES		NO		
<hr/>							
Material Spilled		Material Class	Quantity Spilled	Units	Quantity Recovered	Units	Resource(s) Affected
DIESEL		PETROLEUM	0	GALLONS	0	GALLONS	SOIL

TANK TEST INFORMATION

Tank Number	Tank Size	Tank Test Method	Leak Rate	Gross Leak or Failure
1	275	Horner EZ Check I or II	0.00	UNKNOWN

Caller Remarks:

wet portion leak


DEC Investigator Remarks:

INS. INVESTIGATOR WAS AT SITE TODAY ALSO. TANK TO BE REMOVED.

8/4/08: Elite already removed tank and backfilled then filed for permit with the Tarrytown Bldg Dept. Closure report to follow.

jod

08/22/08 Marc Grazioli, WCHD recommended case closure based on the tank based on a tank removal report. NFA TG

Map Identification Number 35 **COWETTA RES**
 8 GLENWOLDE PARK

TARRYTOWN, NY

Spill Number: 9907087

Close Date: 05/04/2000
 TT-Id: 520A-0265-716

MAP LOCATION INFORMATION

Site location mapped by: MANUAL MAPPING (4)
 Approximate distance from property: 621 feet to the SE

ADDRESS CHANGE INFORMATION

Revised street: NO CHANGE
 Revised zip code: 10591

Source of Spill: PRIVATE DWELLING
 Notifier Type: Tank Tester
 Caller Name: KERRY RISTAINO
 DEC Investigator: jbodee

Spiller: CONETTA
 Notifier Name: BOBBY
 Caller Agency: ELITE TANK TESTING
 Contact for more spill info: CONETTA

Spiller Phone: (914) 631-2879
 Notifier Phone:
 Caller Phone: (914) 524-8491
 Contact Person Phone: (914) 631-2879

Category: Known release which created a fire/explosion hazards (inside or outdoors), drinking water supply contamination, or significant releases to surface waters.
 Class: Willing RP - DEC Field Response - Corrective Action Initiated, Taken Over, or Completed by RP or Other Agency

Spill Date	Date Cleanup Ceased	Cause of Spill	Meets Cleanup Standards		Penalty Recommended		
09/14/1999		TANK TEST FAILURE	YES		NO		
<hr/>							
Material Spilled		Material Class	Quantity Spilled	Units	Quantity Recovered	Units	Resource(s) Affected
#2 FUEL OIL		PETROLEUM	0	GALLONS	0	GALLONS	SOIL

TANK TEST INFORMATION

Tank Number	Tank Size	Tank Test Method	Leak Rate	Gross Leak or Failure
1	550	Horner EZ Check I or II	0.00	FAIL


Caller Remarks:

tank test failure tank will be removed

DEC Investigator Remarks:

Prior to Sept, 2004 data translation this spill Lead_DEC Field was "O'DEE"
 9/14/99 NES CONTRACTED TO REMOVE TANK. TANK EMPTIED IMMEDIATELY

05/04/2000 TANK FAILED A SECOND TEST. NES DISPOSED OF TANK AND 146.53 TONS OF CONTAMINATED SOIL. CLEANUP COMPLETED. NFA

Map Identification Number 36
 **GENERAL FOODS**
 555 SOUTH BROADWAY

TARRYTOWN, NY

Spill Number: 8801196

Close Date: 01/11/1989
 TT-Id: 520A-0194-943

MAP LOCATION INFORMATION

Site location mapped by: MANUAL MAPPING (3)
 Approximate distance from property: 925 feet to the SSE

ADDRESS CHANGE INFORMATION

Revised street: NO CHANGE
 Revised zip code: 10591

Source of Spill: COMMERCIAL/INDUSTRIAL
 Notifier Type: Tank Tester
 Caller Name: NAT MOSER
 DEC Investigator: wxwadsw

Spiller: SAME
 Notifier Name:
 Caller Agency: G.N.D.
 Contact for more spill info:

Spiller Phone: (914) 335-6132
 Notifier Phone:
 Caller Phone: (516) 933-1085
 Contact Person Phone:

Spill Date	Date Cleanup Ceased	Cause of Spill	PBS # Involved	Meets Cleanup Standards	Penalty Recommended
05/07/1988	01/11/1989	TANK TEST FAILURE	3-067660	UNKNOWN	NO

Material Spilled	Material Class	Quantity Spilled	Units	Quantity Recovered	Units	Resource(s) Affected
#2 FUEL OIL	PETROLEUM	0	GALLONS	0	GALLONS	GROUNDWATER

TANK TEST INFORMATION

Tank Number	Tank Size	Tank Test Method	Leak Rate	Gross Leak or Failure
		Unknown	0.00	UNKNOWN

Caller Remarks:

3 K @-.366GPH. PBS TO FOLLOW.NO RESULTS

DEC Investigator Remarks:

Prior to Sept, 2004 data translation this spill Lead_DEC Field was "W. WADSWORTH"
 02/02/90: TANK WAS RETESTED ON 1/23/90. 3K PASSED -0.044 GPH #2 F.O.

Map Identification Number 37
 **COMMERCIAL PROPERTY**
 155 WHITE PLAINS ROAD

TARRYTOWN, NY

Spill Number: 0102859

Close Date: 07/25/2001
 TT-Id: 520A-0193-108

MAP LOCATION INFORMATION

Site location mapped by: MANUAL MAPPING (3)

Approximate distance from property: 1178 feet to the ESE

ADDRESS CHANGE INFORMATION

Revised street: NO CHANGE

Revised zip code: 10591

Source of Spill: COMMERCIAL/INDUSTRIAL

Notifier Type: Tank Tester

Caller Name: MIKE GOLD

DEC Investigator: tdghiosa

Spiller: JOHN SCHWARTZ - COMMERCIAL PROPERTY

Notifier Name: SAME

Caller Agency: TANKNOLOGY

Contact for more spill info: MIKE GOLD

Spiller Phone: (914) 843-6399

Notifier Phone:

Caller Phone: (800) 666-2605

Contact Person Phone: (800) 666-2605

Category: Known or probable release, where, without action, there is a potential for a fire/explosion hazard (indoors or outdoors),
 contamination of drinking water supplies, or significant release to surface waters.

Class: Willing RP - DEC Field Response - Corrective Action Initiated, Taken Over, or Completed by RP or Other Agency

Spill Date	Date Cleanup Ceased	Cause of Spill	Meets Cleanup Standards		Penalty Recommended	
06/14/2001		TANK TEST FAILURE	YES		NO	
Material Spilled	Material Class	Quantity Spilled	Units	Quantity Recovered	Units	Resource(s) Affected
#2 FUEL OIL	PETROLEUM	0	GALLONS	0	GALLONS	SOIL

TANK TEST INFORMATION

Tank Number	Tank Size	Tank Test Method	Leak Rate	Gross Leak or Failure
1	7500	Unknown	0.00	UNKNOWN

Caller Remarks:

TANK FAILED THE TEST.UNCOVER THE ISOLATE ALL PIPING AND RETEST

DEC Investigator Remarks:

Prior to Sept, 2004 data translation this spill Lead_DEC Field was "GHIOSAY"

07/25/2001 REPORT RECEIVED FROM NORTH CONSULTANTS DOCUMENTING WORK. TANK & PIPING WERE ISOLATED. PIPING FAILED AND WAS REPLACED. SYSTEM WAS RETESTED AND PASSED. 22.33 TONS OF CONTAMINATED SOIL FROM PIPE AREA WAS EXCAVATED AND DISPOSED. NO FURTHER ACTION.

Map Identification Number 38**SBR ASSOCIATES TAPPAN LANDING APTS**

205 SOUTH BROADWAY

TARRYTOWN, NY

Spill Number: 0905189**Close Date: 05/25/2010**

TT-Id: 520A-0230-208

MAP LOCATION INFORMATION

Site location mapped by: MANUAL MAPPING (3)

Approximate distance from property: 1297 feet to the NE

ADDRESS CHANGE INFORMATION

Revised street: NO CHANGE

Revised zip code: 10591

Source of Spill: PRIVATE DWELLING

Notifier Type: Tank Tester

Caller Name:

DEC Investigator: JKOMARA

Spiller: DAVID GREENBURG - SBR ASSOCIATES TAPPAN LANDING

Notifier Name:

Caller Agency:

Contact for more spill info: KATHY MORGAN

Spiller Phone:

Notifier Phone:

Caller Phone:

Contact Person Phone: (845) 225-5240

Category: Known petroleum or hazardous material release with minimal potential for fire/explosion (indoors or outdoors), drinking water contamination, or releases to surface waters.

Class: Willing RP - DEC Field Response - Corrective Action Initiated, Taken Over, or Completed by RP or Other Agency

Spill Date	Date Cleanup Ceased	Cause of Spill	Meets Cleanup Standards	Penalty Recommended
08/04/2009		TANK TEST FAILURE	NO	NO

Material Spilled	Material Class	Quantity Spilled	Units	Quantity Recovered	Units	Resource(s) Affected
#4 FUEL OIL	PETROLEUM	0	GALLONS	0	GALLONS	

Caller Remarks:

TANK TEST FAILURE ON A 5000 GALLON UST.

DEC Investigator Remarks:

8/4/09: RP is having two consultants (NE Envir & Advanced) give them a estimate for the removal and clean up this week. Mr. Greenburgh or his consultant will contact the DEC about the pending removal...ra

05/25/10 After piping repairs were completed by Royal Environmental, the tank passed a retest on 9/11/09. NFA TG

Map Identification Number 39**COMMERCIAL BLDG**

205 SOUTH BROADWAY

TARRYTOWN, NY

Spill Number: 0801123**Close Date: 06/08/2008**

TT-Id: 520A-0216-461

MAP LOCATION INFORMATION

Site location mapped by: MANUAL MAPPING (3)

Approximate distance from property: 1297 feet to the NE

ADDRESS CHANGE INFORMATION

Revised street: NO CHANGE

Revised zip code: 10591

Source of Spill: COMMERCIAL/INDUSTRIAL
 Notifier Type: Tank Tester
 Caller Name:
 DEC Investigator: jbodee

Spiller: MAX PEREDA - COMMERCIAL BLDG
 Notifier Name:
 Caller Agency:
 Contact for more spill info: MAX PEREDA

Spiller Phone:
 Notifier Phone:
 Caller Phone:
 Contact Person Phone: (914) 715-2673

Category: Known petroleum or hazardous material release with minimal potential for fire/explosion (indoors or outdoors), drinking water contamination, or releases to surface waters.
 Class: Willing RP - DEC Field Response - Corrective Action Initiated, Taken Over, or Completed by RP or Other Agency

Spill Date	Date Cleanup Ceased	Cause of Spill	Meets Cleanup Standards	Penalty Recommended
04/28/2008		TANK TEST FAILURE	YES	NO

Material Spilled	Material Class	Quantity Spilled	Units	Quantity Recovered	Units	Resource(s) Affected
#4 FUEL OIL	PETROLEUM	0	GALLONS	0	GALLONS	SOIL

TANK TEST INFORMATION

Tank Number	Tank Size	Tank Test Method	Leak Rate	Gross Leak or Failure
	5000	Horner EZ Check I or II	0.00	UNKNOWN

Caller Remarks:

PBS No: 3-078557 -PBS No. not found in UIS, may be invalid.
 REPAIR AND RETEST

DEC Investigator Remarks:

June 8, 2008: Tank passed a retest after piping was repaired. Based upon information provided to DEC, no further action is required at this time. jod

Map Identification Number 40
 **TARRYTOWN PROF. CENTER**
 200 SOUTH BROADWAY

TARRYTOWN, NY

Spill Number: 8706114

Close Date: 08/16/1988
 TT-Id: 520A-0184-940

MAP LOCATION INFORMATION

Site location mapped by: MANUAL MAPPING (3)
 Approximate distance from property: 1493 feet to the NE

ADDRESS CHANGE INFORMATION

Revised street: NO CHANGE
 Revised zip code: 10591

Source of Spill: COMMERCIAL/INDUSTRIAL
 Notifier Type: Tank Tester
 Caller Name:
 DEC Investigator: MURTHY

Spiller: LOU BATAILLI
 Notifier Name:
 Caller Agency:
 Contact for more spill info:

Spiller Phone: (914) 683-2540
 Notifier Phone:
 Caller Phone:
 Contact Person Phone:

Category: Possible petroleum release with minimal potential for fire/explosion (indoors or outdoors), drinking water contamination, or releases to surface waters, known releases with no potential for damage, or non-petroleum/non-hazardous spills.
 Class: Willing RP - DEC Field Response - Corrective Action Initiated, Taken Over, or Completed by RP or Other Agency

Spill Date	Date Cleanup Ceased	Cause of Spill	Meets Cleanup Standards	Penalty Recommended
10/20/1987	08/16/1988	TANK TEST FAILURE	UNKNOWN	NO

Material Spilled	Material Class	Quantity Spilled	Units	Quantity Recovered	Units	Resource(s) Affected
#2 FUEL OIL	PETROLEUM	0	GALLONS	0	GALLONS	GROUNDWATER

TANK TEST INFORMATION

Tank Number	Tank Size	Tank Test Method	Leak Rate	Gross Leak or Failure
		Unknown	0.00	UNKNOWN

Caller Remarks:

TTTF-2.5 TANK;-0.414 GPH

DEC Investigator Remarks: NO DEC INVESTIGATOR REMARKS GIVEN FOR THIS SPILL.

Map Identification Number 41



MISSION

548 SOUTH BROADWAY

TARRYTOWN, NY

Spill Number: 0507403

Close Date: 12/03/2005

TT-Id: 520A-0205-007

MAP LOCATION INFORMATION

Site location mapped by: MANUAL MAPPING (5)
 Approximate distance from property: 1550 feet to the SSE

ADDRESS CHANGE INFORMATION

Revised street: NO CHANGE
 Revised zip code: 10591

Source of Spill: INSTITUTIONAL, EDUC, GOV, OTHER
 Notifier Type: Tank Tester
 Caller Name: PAUL SCORZELLI
 DEC Investigator: JBODee

Spiller: MR. AJAYI OJO - MISSION
 Notifier Name: PAUL SCORZELLI
 Caller Agency: CARNELL ENVIRONMENTAL
 Contact for more spill info: MR. AJAYI OJO

Spiller Phone: (914) 631-5800
 Notifier Phone: (914) 946-4300
 Caller Phone: (914) 946-4300
 Contact Person Phone: (914) 631-5800

Category: Known petroleum or hazardous material release with minimal potential for fire/explosion (indoors or outdoors), drinking water contamination, or releases to surface waters.
 Class: Willing RP - DEC Field Response - Corrective Action Initiated, Taken Over, or Completed by RP or Other Agency

Spill Date	Date Cleanup Ceased	Cause of Spill	Meets Cleanup Standards		Penalty Recommended	
09/20/2005		TANK TEST FAILURE	YES		NO	
Material Spilled	Material Class	Quantity Spilled	Units	Quantity Recovered	Units	Resource(s) Affected
#2 FUEL OIL	PETROLEUM	0	GALLONS	0	GALLONS	GROUNDWATER

TANK TEST INFORMATION

Tank Number	Tank Size	Tank Test Method	Leak Rate	Gross Leak or Failure
1	2000	Horner EZ Check I or II	0.00	UNKNOWN

Caller Remarks:

ISOLATE AND RETEST

DEC Investigator Remarks:

December 3, 2005: TANK PASSED A RETEST AFTER PIPING WAS REPAIRED. BASED UPON INFORMATION PROVIDED TO DEC, NO FURTHER ACTION IS REQUIRED AT THIS TIME. jod

Map Identification Number 42



RIDGE CROFT ESTATES
 RIDGE CROFT ESTATES

TARRYTOWN, NY

Spill Number: 8802701

Close Date: 10/26/1988
 TT-Id: 520A-0201-580

MAP LOCATION INFORMATION

Site location mapped by: ADDRESS MATCHING
 Approximate distance from property: 1876 feet to the E

ADDRESS CHANGE INFORMATION

Revised street: 154 MARTLING AVENUE
 Revised zip code: 10591

Source of Spill: COMMERCIAL/INDUSTRIAL
 Notifier Type: Tank Tester
 Caller Name: ROBERT CLARK
 DEC Investigator: tdghiosa

Spiller: SAME
 Notifier Name:
 Caller Agency: HAZCO
 Contact for more spill info:

Spiller Phone: (914) 631-1791
 Notifier Phone:
 Caller Phone: (703) 620-4700
 Contact Person Phone:

Spill Date	Date Cleanup Ceased	Cause of Spill	Meets Cleanup Standards	Penalty Recommended
06/24/1988	10/26/1988	TANK TEST FAILURE	UNKNOWN	NO

Material Spilled	Material Class	Quantity Spilled	Units	Quantity Recovered	Units	Resource(s) Affected
#2 FUEL OIL	PETROLEUM	0	UNKNOWN	0	UNKNOWN	GROUNDWATER

TANK TEST INFORMATION

Tank Number	Tank Size	Tank Test Method	Leak Rate	Gross Leak or Failure
		Unknown	0.00	UNKNOWN


Caller Remarks:

10K VISIBLE LEAK

DEC Investigator Remarks:

Prior to Sept, 2004 data translation this spill Lead DEC Field was "GHIOSAY"

10/26/88: FAULTY CHECK VALVE WAS THE CAUSE OF THE FAILURE. VALVE WAS REPAIRED AND THE TANK WAS RETESTED. TANK PASSED. NFA.

Map Identification Number 43
 **APARTMENT**
 154 MARTLING AVE

Spill Number: 0501459
 TARRYTOWN, NY

Close Date: 12/12/2007
 TT-Id: 520A-0201-581

MAP LOCATION INFORMATION

Site location mapped by: ADDRESS MATCHING
 Approximate distance from property: 1876 feet to the E

ADDRESS CHANGE INFORMATION

Revised street: NO CHANGE
 Revised zip code: 10591

Source of Spill: PRIVATE DWELLING
 Notifier Type: Tank Tester
 Caller Name: JIM MELNICK
 DEC Investigator: WCHD

Spiller: VITO - APARTMENT
 Notifier Name: JIM MELNICK
 Caller Agency: PRO TEST
 Contact for more spill info: VITO

Spiller Phone: (914) 693-1132
 Notifier Phone: (631) 321-4670
 Caller Phone: (631) 321-4670
 Contact Person Phone: (914) 693-1132

Category: Known petroleum or hazardous material release with minimal potential for fire/explosion (indoors or outdoors), drinking water contamination, or releases to surface waters.
 Class: Willing RP - DEC Field Response - Corrective Action Initiated, Taken Over, or Completed by RP or Other Agency

Spill Date	Date Cleanup Ceased	Cause of Spill	Meets Cleanup Standards		Penalty Recommended		
05/05/2005		TANK TEST FAILURE	NO		NO		
Material Spilled		Material Class	Quantity Spilled	Units	Quantity Recovered	Units	Resource(s) Affected
#2 FUEL OIL		PETROLEUM	0	GALLONS	0	GALLONS	SOIL, GROUNDWATER

TANK TEST INFORMATION


Tank Number	Tank Size	Tank Test Method	Leak Rate	Gross Leak or Failure
1	10000	Horner EZY3/EZY3 Locator Plus	0.00	UNKNOWN

Caller Remarks:

PBS No: 3-183091

DEC Investigator Remarks:

09/01/05 Closed by D Jackson WCHD. TG

Map Identification Number 44
 **RIDGECROFT ESTATE**
 154 MARTLING AVE

TARRYTOWN, NY

Spill Number: 0500022

Close Date: 03/22/2006
 TT-Id: 520A-0201-583

MAP LOCATION INFORMATION

Site location mapped by: ADDRESS MATCHING
 Approximate distance from property: 1876 feet to the E

ADDRESS CHANGE INFORMATION

Revised street: NO CHANGE
 Revised zip code: 10591

Source of Spill: INSTITUTIONAL, EDUC, GOV, OTHER
 Notifier Type: Tank Tester
 Caller Name: MARTY MORGAN
 DEC Investigator: JBODee

Spiller: RIDCROFT ESTATE - RIDGECROFT ESTATE
 Notifier Name: MARTY MORGAN
 Caller Agency: US TANK TECH
 Contact for more spill info: RIDCROFT ESTATE

Spiller Phone: (914) 631-1200
 Notifier Phone: (845) 225-5240
 Caller Phone: (845) 225-5240
 Contact Person Phone: (914) 631-1200

Category: Known petroleum or hazardous material release with minimal potential for fire/explosion (indoors or outdoors), drinking water contamination, or releases to surface waters.
 Class: Willing RP - DEC Field Response - Corrective Action Initiated, Taken Over, or Completed by RP or Other Agency

Spill Date	Date Cleanup Ceased	Cause of Spill	Meets Cleanup Standards	Penalty Recommended
04/01/2005		TANK TEST FAILURE	YES	NO

Material Spilled	Material Class	Quantity Spilled	Units	Quantity Recovered	Units	Resource(s) Affected
#2 FUEL OIL	PETROLEUM	0	GALLONS	0	GALLONS	SOIL, GROUNDWATER

TANK TEST INFORMATION


Tank Number	Tank Size	Tank Test Method	Leak Rate	Gross Leak or Failure
2	10000	Horner EZ Check I or II	0.00	UNKNOWN

Caller Remarks:

PBS No: 3-183090

DEC Investigator Remarks:

March 22, 2006: CLEAN UP COMPLETED. SPILL FILE CLOSED BY DANIELLE JACKSON OF THE WESTCHESTER COUNTY HEALTH DEPT. NO FURTHER ACTION IS REQUIRED AT THIS TIME. jod

Map Identification Number 45
 **CASTLE HEIGHTS**
 222 MARTLING AVE

TARRYTOWN, NY

Spill Number: 8703526

Close Date: 08/17/1988
 TT-Id: 520A-0198-767

MAP LOCATION INFORMATION

Site location mapped by: MANUAL MAPPING (3)
 Approximate distance from property: 2028 feet to the E

ADDRESS CHANGE INFORMATION

Revised street: NO CHANGE
 Revised zip code: 10591

Source of Spill: COMMERCIAL/INDUSTRIAL
 Notifier Type: Tank Tester
 Caller Name:
 DEC Investigator: MURTHY

Spiller: CASTLE HTS CORP
 Notifier Name:
 Caller Agency:
 Contact for more spill info:

Spiller Phone: (914) 591-5205
 Notifier Phone:
 Caller Phone:
 Contact Person Phone:

Spill Date	Date Cleanup Ceased	Cause of Spill	Meets Cleanup Standards	Penalty Recommended
07/30/1987	08/17/1988	TANK TEST FAILURE	UNKNOWN	NO

Material Spilled	Material Class	Quantity Spilled	Units	Quantity Recovered	Units	Resource(s) Affected
#4 FUEL OIL	PETROLEUM	0	UNKNOWN	0	UNKNOWN	GROUNDWATER


TANK TEST INFORMATION

Tank Number	Tank Size	Tank Test Method	Leak Rate	Gross Leak or Failure
		Unknown	0.00	UNKNOWN

Caller Remarks:

TTTF 12K

DEC Investigator Remarks: NO DEC INVESTIGATOR REMARKS GIVEN FOR THIS SPILL.

Map Identification Number 46 **12 WALNUT STREET**
 12 WALNUT STREET

TARRYTOWN, NY

Spill Number: 9909481

Close Date: 12/22/1999
 TT-Id: 520A-0193-875

MAP LOCATION INFORMATION

Site location mapped by: ADDRESS MATCHING
 Approximate distance from property: 2289 feet to the SE

ADDRESS CHANGE INFORMATION

Revised street: NO CHANGE
 Revised zip code: 10591

Source of Spill: PRIVATE DWELLING
 Notifier Type: Local Agency
 Caller Name: KERRY RISTAINO
 DEC Investigator: jbodee

Spiller: NICHOLAS DINELLI - 12 WALNUT STREET
 Notifier Name: RAY HILYER
 Caller Agency: ELITE TANK TESTING
 Contact for more spill info: KERRY RISTAINO

Spiller Phone: (914) 631-8736
 Notifier Phone: (914) 524-8491
 Caller Phone: (914) 524-8491
 Contact Person Phone: (914) 524-8491

Category: Possible petroleum release with minimal potential for fire/explosion (indoors or outdoors), drinking water contamination, or releases to surface waters, known releases with no potential for damage, or non-petroleum/non-hazardous spills.
 Class: Willing RP - No DEC Field Response - Corrective Action Initiated or Completed by RP or Other Agency

Spill Date	Date Cleanup Ceased	Cause of Spill	Meets Cleanup Standards		Penalty Recommended		
11/03/1999		TANK TEST FAILURE	YES		NO		
Material Spilled		Material Class	Quantity Spilled	Units	Quantity Recovered	Units	Resource(s) Affected
#2 FUEL OIL		PETROLEUM	0	GALLONS	0	GALLONS	SOIL

TANK TEST INFORMATION

Tank Number	Tank Size	Tank Test Method	Leak Rate	Gross Leak or Failure
1	550	Horner EZ Check I or II	0.00	UNKNOWN

Caller Remarks:

TANK TEST FAILURE

DEC Investigator Remarks:

Prior to Sept, 2004 data translation this spill Lead_DEC Field was "O'DEE"
 12/22/99 PASSED RETEST AFTER PIPING WAS REPLACED. NFA

Map Identification Number 47



83 RIVERVIEW DR

TARRYTOWN, NY

Spill Number: 9905580

Close Date: 04/11/2000

TT-Id: 520A-0198-887

MAP LOCATION INFORMATION

Site location mapped by: MANUAL MAPPING (4)
 Approximate distance from property: 2330 feet to the NNE

ADDRESS CHANGE INFORMATION

Revised street: NO CHANGE
 Revised zip code: 10591

Source of Spill: PRIVATE DWELLING

Notifier Type: Other

Caller Name: KERRY RISTAINO

DEC Investigator: jbonee

Spiller: MR HART

Notifier Name:

Caller Agency: ELITE TANK TESTING

Contact for more spill info: MR HART

Spiller Phone: (914) 524-7233

Notifier Phone:

Caller Phone: (914) 524-8491

Contact Person Phone: (914) 524-7233

Category: Possible petroleum release with minimal potential for fire/explosion (indoors or outdoors), drinking water contamination, or releases to surface waters, known releases with no potential for damage, or non-petroleum/non-hazardous spills.

Class: Willing RP - DEC Field Response - Corrective Action Initiated, Taken Over, or Completed by RP or Other Agency

Spill Date	Date Cleanup Ceased	Cause of Spill	Meets Cleanup Standards		Penalty Recommended		
08/09/1999		TANK TEST FAILURE	YES		NO		
Material Spilled		Material Class	Quantity Spilled	Units	Quantity Recovered	Units	Resource(s) Affected
#2 FUEL OIL		PETROLEUM	0	GALLONS	0	GALLONS	SOIL

TANK TEST INFORMATION

Tank Number	Tank Size	Tank Test Method	Leak Rate	Gross Leak or Failure
1	1000	Horner EZ Check I or II	0.00	UNKNOWN

Caller Remarks:

GROSS FAILURE. REATEST SCHEDULED FOR THURSDAY.

DEC Investigator Remarks:

Prior to Sept, 2004 data translation this spill Lead_DEC Field was "O'DEE"
 04/112000 NES PULLED TANK. TANK WAS SOUND, NO RELEASE. NFA


CLOSED STATUS UNKNOWN CAUSE SPILLS AND OTHER CAUSE SPILLS IDENTIFIED WITHIN 1/2 MILE SEARCH RADIUS

Please Note: * - Compass directions can vary substantially for sites located very close to the subject property address.

Map Identification Number 48

INTERCHANGE TOLL PLAZA

13.1 MILE MARKER

TARRYTOWN, NY

Spill Number: 9702236
Close Date: 07/24/1997

TT-Id: 520A-0268-128

MAP LOCATION INFORMATION

Site location mapped by: MANUAL MAPPING (4)

Approximate distance from property: 0 feet

ADDRESS CHANGE INFORMATION

Revised street: NO CHANGE

Revised zip code: 10591

Source of Spill: UNKNOWN

Notifier Type: Affected Persons

Caller Name: GERALD VALEK

DEC Investigator: tdghiosa

Spiller: unk - unk

Notifier Name: MAINTENANCE

Caller Agency: NYS THRUWAY AUTHORITY

Contact for more spill info: GERALD VALEK

Spiller Phone:

Notifier Phone: (000) 000-0000

Caller Phone: (518) 436-2888

Contact Person Phone: (518) 436-2888

Category: Known petroleum or hazardous material release with minimal potential for fire/explosion (indoors or outdoors), drinking water contamination, or releases to surface waters.

Class: Willing RP - DEC Field Response - Corrective Action Initiated, Taken Over, or Completed by RP or Other Agency

Spill Date	Date Cleanup Ceased	Cause of Spill	Meets Cleanup Standards		Penalty Recommended	
05/21/1997		UNKNOWN	YES		YES	
Material Spilled	Material Class	Quantity Spilled	Units	Quantity Recovered	Units	Resource(s) Affected
DIESEL	PETROLEUM	20.00	GALLONS	0.00	GALLONS	SOIL

Caller Remarks:

caller states spill of diesel fuel was discovered at above location

unk circumstances-speedy dry placed-some of material ran off into


storm drain

DEC Investigator Remarks:

Prior to Sept, 2004 data translation this spill Lead_DEC Field was "GHIOSAY"
05/21/97 TRI-STATE WILL RETURN TOMORROW TO REMOVE SPEEDI-DRI.

07/23/97 FINAL BILL RECEIVED FROM TRI-STATE FOR CLEAN UP; ISR

SBMITTED TO P. DECICCO;

Map Identification Number 49	TAPPAN ZEE BRIDGE		Spill Number: 0607937	Close Date: 10/12/2006
	333 SOUTH BROADWAY	TARRYTOWN, NY		TT-Id: 520A-0187-556
MAP LOCATION INFORMATION		ADDRESS CHANGE INFORMATION		
Site location mapped by: MANUAL MAPPING (4)		Revised street: NO CHANGE		
Approximate distance from property: 0 feet		Revised zip code: 10591		
Source of Spill:	INSTITUTIONAL, EDUC, GOV, OTHER	Spiller:	MIKE WETZEL - TAPPAN ZEE BRIDGE	
Notifier Type:	Other	Notifier Name:		
Caller Name:		Caller Agency:		
DEC Investigator:	TDGHIOSA	Contact for more spill info:	MIKE WETZEL	
			Spiller Phone: (845) 918-2526	
			Notifier Phone:	
			Caller Phone:	
			Contact Person Phone: (845) 918-2526	
<hr/>				
Category:	Known petroleum or hazardous material release with minimal potential for fire/explosion (indoors or outdoors), drinking water contamination, or releases to surface waters.			
Class:	Willing RP - DEC Field Response - Corrective Action Initiated, Taken Over, or Completed by RP or Other Agency			
<hr/>				
Spill Date	Date Cleanup Ceased	Cause of Spill	Meets Cleanup Standards	Penalty Recommended
10/12/2006		OTHER	YES	NO
<hr/>				
Material Spilled	Material Class	Quantity Spilled	Units	Quantity Recovered
				Units
ASPHALT	PETROLEUM	0	GALLONS	0
TAR	OTHER	0	GALLONS	0
				Resource(s) Affected
				SOIL, IMPERVIOUS SURFACE
				SOIL, IMPERVIOUS SURFACE
<hr/>				
Caller Remarks:				
OLD LEAKING 5 GALLON CONTAINERS: DEC REP BILL MOORE IS ON SITE: CLEAN UP IN PROCESS				
<hr/>				
DEC Investigator Remarks: NO DEC INVESTIGATOR REMARKS GIVEN FOR THIS SPILL.				

Map Identification Number 50**BROADWAY (RT 9)**I-87
NYS THRUWAY

TARRYTOWN, NY

Spill Number: 0101135**Close Date: 11/06/2004**

TT-Id: 520A-0208-316

MAP LOCATION INFORMATION

Site location mapped by: MANUAL MAPPING (4)

Approximate distance from property: 0 feet

ADDRESS CHANGE INFORMATION

Revised street: NO CHANGE

Revised zip code: 10591

Source of Spill: UNKNOWN

Notifier Type: Other

Caller Name: BILL PRAZENKA

DEC Investigator: jghardy

Spiller:

Notifier Name: BILL PRAZENKA

Caller Agency: CTE ENGINEERS

Contact for more spill info: BILL PRAZENKA

Spiller Phone:

Notifier Phone: (914) 347-6606

Caller Phone: (914) 347-6606

Contact Person Phone: (914) 347-6606

Category: Known petroleum or hazardous material release with minimal potential for fire/explosion (indoors or outdoors), drinking water contamination, or releases to surface waters.

Class: Willing RP - DEC Field Response - Corrective Action Initiated, Taken Over, or Completed by RP or Other Agency

Spill Date	Date Cleanup Ceased	Cause of Spill	Meets Cleanup Standards	Penalty Recommended
04/30/2001		UNKNOWN	NO	NO

Material Spilled	Material Class	Quantity Spilled	Units	Quantity Recovered	Units	Resource(s) Affected
UNKNOWN PETROLEUM	PETROLEUM	0	GALLONS	0	GALLONS	SOIL

Caller Remarks:

caller doing excavation at above to install roadway - contaminated

soil found - monitoring well also there - may be prev spill # on this - also a vapor extraction system in place

DEC Investigator Remarks:

Prior to Sept, 2004 data translation this spill Lead_DEC Field was "HARDY"

04/30/2001 SOIL BEING STAGED ON PLASTIC. CONTAMINATED WATER BEING PUT IN DRUMS. J. HARDY NOTIFIED.

close--being handled as part of existing spill

Map Identification Number 51**CHASE BANK**

RT 9 & RT 118

TARRYTOWN, NY

Spill Number: 8612004**Close Date: 10/15/2004**

TT-Id: 520A-0205-876

MAP LOCATION INFORMATION

Site location mapped by: MANUAL MAPPING (5)

Approximate distance from property: 21 feet to the SE*

ADDRESS CHANGE INFORMATION

Revised street: RT 9 / RT 118

Revised zip code: 10591

Source of Spill: GASOLINE STATION

Notifier Type: Other

Caller Name:

DEC Investigator: jghardy

Spiller:

Notifier Name:

Caller Agency:

Contact for more spill info:

Spiller Phone:

Notifier Phone:

Caller Phone:

Contact Person Phone:

Category: Known or probable release, where, without action, there is a potential for a fire/explosion hazard (indoors or outdoors),
contamination of drinking water supplies, or significant release to surface waters.
Class: Unable or Unwilling RP - DEC Field Response - DEC Corrective Action Required

Spill Date	Date Cleanup Ceased	Cause of Spill	Meets Cleanup Standards		Penalty Recommended		
04/01/1986		UNKNOWN	NO		NO		
Material Spilled		Material Class	Quantity Spilled	Units	Quantity Recovered	Units	Resource(s) Affected
UNKNOWN MATERIAL		OTHER	0	POUNDS	873	POUNDS	GROUNDWATER


Caller Remarks:

2 PUMP RECOVERY SYSTEM THROUGH CARBON. DISCHARGE TO STORM SEWER.

DEC Investigator Remarks:

Prior to Sept, 2004 data translation this spill Lead_DEC Field was "HARDY"
02/20/04 ACTUAL SPILL DATE AND TIME, AND ACTUAL CALL DATE AND TIME ARE UNKNOWN.

this spill handled as part of spill 86-05287

Map Identification Number 52 **APARTMENT**
 330 SOUTH BROADWAY

TARRYTOWN, NY

Spill Number: 0510844**Close Date: 12/16/2005**
TT-Id: 520A-0188-567

MAP LOCATION INFORMATION

Site location mapped by: MANUAL MAPPING (3)
 Approximate distance from property: 72 feet to the E*

ADDRESS CHANGE INFORMATION

Revised street: NO CHANGE
 Revised zip code: 10591

Source of Spill: PRIVATE DWELLING
 Notifier Type: Other
 Caller Name: DON TARRICONE
 DEC Investigator: JBODee

Spiller: DON TARRICONE - APARTMENT
 Notifier Name: DON TARRICONE
 Caller Agency: TARRICONE FUEL SERVICE
 Contact for more spill info: DON TARRICONE

Spiller Phone: (914) 693-1132
 Notifier Phone: (914) 693-1132
 Caller Phone: (914) 693-1132
 Contact Person Phone: (914) 693-1132

Category: Known petroleum or hazardous material release with minimal potential for fire/explosion (indoors or outdoors), drinking water contamination, or releases to surface waters.
 Class: Willing RP - No DEC Field Response - Corrective Action Initiated or Completed by RP or Other Agency


Spill Date	Date Cleanup Ceased	Cause of Spill	Meets Cleanup Standards		Penalty Recommended		
12/15/2005		OTHER	YES		NO		
Material Spilled		Material Class	Quantity Spilled	Units	Quantity Recovered	Units	Resource(s) Affected
#2 FUEL OIL		PETROLEUM	0	GALLONS	0	GALLONS	SOIL

Caller Remarks:

FOAM OUT OF VENT, CLEANED UP AND WAS ABOUT 3 OUNCES;

DEC Investigator Remarks:

- NFA -

Map Identification Number 53 **EXXON MOBIL#17HT7**
 440 SOUTH BROADWAY

TARRYTOWN, NY

Spill Number: 0404848**Close Date: 10/01/2004**
TT-Id: 520A-0205-173

MAP LOCATION INFORMATION

Site location mapped by: MANUAL MAPPING (3)
 Approximate distance from property: 123 feet to the SE*

ADDRESS CHANGE INFORMATION

Revised street: NO CHANGE
 Revised zip code: 10591

Source of Spill: GASOLINE STATION
 Notifier Type: Other
 Caller Name: MATT DESPRES
 DEC Investigator: jghardy

Spiller: MATT DESPRES - EXXON MOBIL#17HT7
 Notifier Name: MATT DESPRES
 Caller Agency: GES
 Contact for more spill info: MATT DESPRES

Spiller Phone: (845) 878-8067 ext. 1
 Notifier Phone: (845) 878-8067 ext. 1
 Caller Phone: (845) 878-8067 ext. 1
 Contact Person Phone: (845) 878-8067 ext. 1

Category: Known petroleum or hazardous material release with minimal potential for fire/explosion (indoors or outdoors), drinking water contamination, or releases to surface waters.
 Class: Willing RP - DEC Field Response - Corrective Action Initiated, Taken Over, or Completed by RP or Other Agency

Spill Date	Date Cleanup Ceased	Cause of Spill	Meets Cleanup Standards		Penalty Recommended	
08/03/2004		UNKNOWN	NO		NO	
Material Spilled	Material Class	Quantity Spilled	Units	Quantity Recovered	Units	Resource(s) Affected
GASOLINE	PETROLEUM	0	POUNDS	0	POUNDS	GROUNDWATER


Caller Remarks:

Will have Vac truck on site tomorrow for a clean up of the tank padwell which is the location of the spill. Also calling for tank and line testing and inventory records.

DEC Investigator Remarks:

Prior to Sept, 2004 data translation this spill Lead_DEC Field was "HARDY"

10/1/04: Spill closed by J. Hardy, refer to spill 89-13003.

Map Identification Number 54
 **SERVICE TRAINING CTR**
 4255 BROADWAY

Spill Number: 9711850
Close Date: 11/15/1999
 TARRYTOWN, NY
 TT-Id: 520A-0206-305

MAP LOCATION INFORMATION
 Site location mapped by: MANUAL MAPPING (4)
 Approximate distance from property: 126 feet to the SSE*

ADDRESS CHANGE INFORMATION
 Revised street: 425 S BROADWAY
 Revised zip code: 10591

Source of Spill: COMMERCIAL/INDUSTRIAL
 Notifier Type: Responsible Party
 Caller Name: SUSAN SHINN
 DEC Investigator: tdghiosa

Spiller: ROGER CHOOKAZIAN - SERVICE TRAINING CTR
 Notifier Name: SUSAN SHINN
 Caller Agency: GENERAL MOTORS
 Contact for more spill info: ROGER CHOOKAZIAN

Spiller Phone: (914) 631-4950
 Notifier Phone: (810) 606-4184
 Caller Phone: (810) 606-4184
 Contact Person Phone: (914) 631-4950

Category: Known petroleum or hazardous material release with minimal potential for fire/explosion (indoors or outdoors), drinking water contamination, or releases to surface waters.

Class: Willing RP - DEC Field Response - Corrective Action Initiated, Taken Over, or Completed by RP or Other Agency

Spill Date	Date Cleanup Ceased	Cause of Spill	Meets Cleanup Standards	Penalty Recommended
01/22/1998		UNKNOWN	YES	NO

Material Spilled	Material Class	Quantity Spilled	Units	Quantity Recovered	Units	Resource(s) Affected
HYDRAULIC OIL	PETROLEUM	55.00	GALLONS	0.00	GALLONS	SOIL

Caller Remarks:

HYDRAULIC LIFT WAS NOT WORKING-TANK WAS CHECKED AND FOUND TO BE EMPTY-SPILL STILL UNDER INVESTIGATION.

DEC Investigator Remarks:

Prior to Sept, 2004 data translation this spill Lead_DEC Field was "GHIOSAY"
01/22/98 ATTEMPTING TO CONTACT GMHQ TO OBTAIN CONTRACTOR INFO.

11/15/99 LIFT IN ROOM 3 WILL BE REMOVED & DOCUMENTED IN A COPY OF A REPORT FOR THIS SPILL NUMBER. CONSULTANT IS KIRIT RAVANI

@ ENVIRO MATRIX, 163 MADISON SUITE 104, DETROIT MI 48226

(313) 964-1550. NFA

Map Identification Number 55



SHELL STATION # 138711

372 SOUTH BROADWAY

TARRYTOWN, NY

Spill Number: 0808626

Close Date: 10/31/2008

TT-Id: 520A-0221-453

MAP LOCATION INFORMATION

Site location mapped by: MANUAL MAPPING (4)

Approximate distance from property: 129 feet to the SE*

ADDRESS CHANGE INFORMATION

Revised street: NO CHANGE

Revised zip code: 10591

Source of Spill: GASOLINE STATION

Notifier Type: Other

Caller Name:

DEC Investigator: VPMCCABE

Spiller: MARCIA OLIVERO - SHELL STATION # 138711

Notifier Name:

Caller Agency:

Contact for more spill info: MARCIA OLIVERO

Spiller Phone:

Notifier Phone:

Caller Phone:

Contact Person Phone: (973) 729-8944

Category: Known petroleum or hazardous material release with minimal potential for fire/explosion (indoors or outdoors), drinking water contamination, or releases to surface waters.

Class: Willing RP - DEC Field Response - Corrective Action Initiated, Taken Over, or Completed by RP or Other Agency

Spill Date	Date Cleanup Ceased	Cause of Spill	Meets Cleanup Standards	Penalty Recommended
10/29/2008		UNKNOWN	NO	NO

Material Spilled	Material Class	Quantity Spilled	Units	Quantity Recovered	Units	Resource(s) Affected
OTHER	PETROLEUM	20.00	GALLONS	20.00	GALLONS	

Caller Remarks:

CALLER STATES THAT THERE WAS WATER IN THE SUMP, EQ NORTHEAST ENVIRONMENTAL DID THE PUMP OUT.

DEC Investigator Remarks:

10-31-08: 10:20am: V.Mc.^ MARCIA OLIVERO : sump at tank farm, rain infutration, pump out completed. Will forward copy of manifest to D.Ben./DEC.
NFA

Map Identification Number 56



PARKING LOT

350 SOUTH BROADWAY

TARRYTOWN, NY

Spill Number: 0707737

Close Date: 05/30/2008

TT-Id: 520A-0211-358

MAP LOCATION INFORMATION

Site location mapped by: MANUAL MAPPING (3)

Approximate distance from property: 176 feet to the ESE*

ADDRESS CHANGE INFORMATION

Revised street: NO CHANGE

Revised zip code: 10591

Source of Spill: COMMERCIAL VEHICLE

Notifier Type: Fire Department

Caller Name:

DEC Investigator: jbodee

Spiller: TRACTOR TRUCK

Notifier Name:

Caller Agency:

Contact for more spill info: CHIEF MORIBITO

Spiller Phone:

Notifier Phone:

Caller Phone:

Contact Person Phone: (914) 403-4638

Category: Known petroleum or hazardous material release with minimal potential for fire/explosion (indoors or outdoors), drinking water contamination, or releases to surface waters.

Class: Willing RP - DEC Field Response - Corrective Action Initiated, Taken Over, or Completed by RP or Other Agency

Spill Date	Date Cleanup Ceased	Cause of Spill	Meets Cleanup Standards		Penalty Recommended		
10/15/2007		OTHER	YES		NO		
Material Spilled		Material Class	Quantity Spilled	Units	Quantity Recovered	Units	Resource(s) Affected
DIESEL		PETROLEUM	2.00	GALLONS	0.00	GALLONS	SOIL

Caller Remarks:

OVERFILLED TRUCK AND LEAKED ON CONCRETE AND IN PROCESS OF BEING CLEANED UP

DEC Investigator Remarks:

LEFT MESSAGE WITH CHEIF FOR MORE INFO.

Spill of Diesel and Power Steering
fluid onto asphalt parking lot. No drains, soils or waterways affected.
Cleaned up by Stiloski Towing. NFA

Map Identification Number 57



RESIDENCE

12 GLENWOLDE PARK

TARRYTOWN, NY

Spill Number: 9601089

Close Date: 11/28/1997

TT-Id: 520A-0265-717

MAP LOCATION INFORMATION

Site location mapped by: MANUAL MAPPING (4)

Approximate distance from property: 338 feet to the SE

ADDRESS CHANGE INFORMATION

Revised street: NO CHANGE

Revised zip code: 10591

Source of Spill: UNKNOWN
Notifier Type: Other
Caller Name: BOB CORVEDDU
DEC Investigator: tdghiosa

Spiller: UNKNOWN - UNKNOWN
Notifier Name: CUSTOMER
Caller Agency: TARRY FUEL OIL
Contact for more spill info: JACK O'SULLIVAN

Spiller Phone:
Notifier Phone:
Caller Phone: (914) 631-2580
Contact Person Phone: (914) 631-8358

Category: Known petroleum or hazardous material release with minimal potential for fire/explosion (indoors or outdoors), drinking water contamination, or releases to surface waters.

Class: Willing RP - DEC Field Response - Corrective Action Initiated, Taken Over, or Completed by RP or Other Agency

Spill Date	Date Cleanup Ceased	Cause of Spill	Meets Cleanup Standards		Penalty Recommended	
04/22/1996		UNKNOWN	YES		NO	

Material Spilled	Material Class	Quantity Spilled	Units	Quantity Recovered	Units	Resource(s) Affected
#2 FUEL OIL	PETROLEUM	0	GALLONS	0	GALLONS	GROUNDWATER

Caller Remarks:

caller rec'd call from customer stating that he had oil in his sump pump - unk where oil came from or how much is there right now
- caller on way now

DEC Investigator Remarks:

Prior to Sept, 2004 data translation this spill Lead_DEC Field was "GHIOSAY"
11/28/97 TANK REMOVAL DECK CAME OUT; MINOR SHEEN ON GROUNDWATER;

MONITORING WELLS CHECK OVER PERIOD OF TIME; NOTHING

RECOVERABLE FOUND;

Map Identification Number 58



WASHINGTON IRVING GARDENS
300 SOUTH BROADWAY

TARRYTOWN, NY

Spill Number: 0505657

Close Date: 09/23/2005
TT-Id: 520A-0189-153

MAP LOCATION INFORMATION

Site location mapped by: MANUAL MAPPING (3)
Approximate distance from property: 417 feet to the ENE

ADDRESS CHANGE INFORMATION

Revised street: NO CHANGE
Revised zip code: 10591

Source of Spill: INSTITUTIONAL, EDUC, GOV, OTHER
Notifier Type: Health Department
Caller Name: VINCENT SILVA
DEC Investigator: JBODee

Spiller: DAVID STERN - WASHINGTON IRVIN GARDENS
Notifier Name: VINCENT SILVA
Caller Agency: WESTCHESTER CO DOH
Contact for more spill info: DAVID STERN

Spiller Phone: (201) 843-5200
Notifier Phone: (914) 813-5146
Caller Phone: (914) 813-5146
Contact Person Phone: (201) 843-5200

Category: Known petroleum or hazardous material release with minimal potential for fire/explosion (indoors or outdoors), drinking water contamination, or releases to surface waters.

Class: Any Type of RP, Including No RP - DEC Field Response - Corrective Action Not Required or Not Possible

Spill Date	Date Cleanup Ceased	Cause of Spill	Meets Cleanup Standards	Penalty Recommended
08/08/2005		UNKNOWN	YES	NO

Material Spilled	Material Class	Quantity Spilled	Units	Quantity Recovered	Units	Resource(s) Affected
#4 FUEL OIL	PETROLEUM	5.00	GALLONS	0.00	GALLONS	SOIL


 Caller Remarks:

ORDERING BUILDING TO CLEAN UP.

 DEC Investigator Remarks:

8/28/05 MAY BE RELATED TO SPILL 05-03812, BUT THAT IS UNLIKELY. WESTCHESTER COUNTY HEALTH DEPT CURRENTLY MONITORING SITUATION. jod

09/23/05 letter from Vincent Silva of WCDH to David Stern states that dept. received paperwork submitted by Sterling Mgmt. NFA.

Map Identification Number 59 	RESIDENTS 4 GLENWOLDE PARK	TARRYTOWN, NY	Spill Number: 0002379	Close Date: 12/22/2000 TT-Id: 520A-0265-718
MAP LOCATION INFORMATION Site location mapped by: MANUAL MAPPING (4) Approximate distance from property: 424 feet to the SSE		ADDRESS CHANGE INFORMATION Revised street: NO CHANGE Revised zip code: 10591		
Source of Spill: PRIVATE DWELLING	Spiller: SAME - MR TELLIORINI	Spiller Phone:		
Notifier Type: Other	Notifier Name: SAME	Notifier Phone:		
Caller Name: KENNETH CORSILLO	Caller Agency: ADVANCED ENVIRONMENTAL	Caller Phone: (914) 761-8020		
DEC Investigator: jboodee	Contact for more spill info: MR TELLIORINI	Contact Person Phone: (914) 631-5244		

 Category: Known petroleum or hazardous material release with minimal potential for fire/explosion (indoors or outdoors), drinking water contamination, or releases to surface waters.

Class: Willing RP - No DEC Field Response - Corrective Action Initiated or Completed by RP or Other Agency

Spill Date	Date Cleanup Ceased	Cause of Spill	Meets Cleanup Standards	Penalty Recommended
05/25/2000		UNKNOWN	YES	NO

Material Spilled	Material Class	Quantity Spilled	Units	Quantity Recovered	Units	Resource(s) Affected
#2 FUEL OIL	PETROLEUM	0	GALLONS	0	GALLONS	SOIL

Caller Remarks:

THEY WERE REMOVING A 550 GALLON UNDERGROUND TANK AND FOUND COMTANIATED SOIL.

DEC Investigator Remarks:

Prior to Sept, 2004 data translation this spill Lead_DEC Field was "O'DEE"
12/22/2000 NES DISPOSED OF TANK AND 22.81 TONS OF CONTAMINATED SOIL. NO FURTHER ACTION REQUIRED.

Map Identification Number 60



TARRYTOWN HILTON

455 SOUTH BROADWAY

TARRYTOWN, NY

Spill Number: 9800013

Close Date: 05/06/2004

TT-Id: 520A-0194-596

MAP LOCATION INFORMATION

Site location mapped by: MANUAL MAPPING (3)

Approximate distance from property: 488 feet to the SSE

ADDRESS CHANGE INFORMATION

Revised street: NO CHANGE

Revised zip code: 10591

Source of Spill: COMMERCIAL/INDUSTRIAL

Notifier Type: Affected Persons

Caller Name: KERRI LISEWSKI

DEC Investigator: jbonee

Spiller: KERRI LISEWSKI - TARRYTOWN HILTON

Notifier Name: EMPLOYEE

Caller Agency: CASTLTON EXCAVATING

Contact for more spill info: KERRI LISEWSKI

Spiller Phone: (201) 291-0101

Notifier Phone:

Caller Phone: (201) 291-0101

Contact Person Phone: (201) 291-0101

Category: Known release which created a fire/explosion hazards (inside or outdoors), drinking water supply contamination, or significant releases to surface waters.

Class: Willing RP - No DEC Field Response - Corrective Action Initiated or Completed by RP or Other Agency

Spill Date	Date Cleanup Ceased	Cause of Spill	Meets Cleanup Standards	Penalty Recommended
04/01/1998		UNKNOWN	YES	NO

Material Spilled	Material Class	Quantity Spilled	Units	Quantity Recovered	Units	Resource(s) Affected
#2 FUEL OIL	PETROLEUM	0	GALLONS	0	GALLONS	SOIL

Caller Remarks:


CONTAMINATED SOIL DISCOVERED DURING EXCAVATION

DEC Investigator Remarks:

09/10/98 WORK COMPLETED BY CASTLTON. CLOSURE REPORT TO FOLLOW.

02/02/99 SECOND REQUEST MADE FOR CASTLTON TO SUBMIT CLOSURE REPORT.

05/06/04 CASTLTON DISPOSED OF LUST AND 137.06 TONS OF CONTAMINATED SOIL. SAMPLE RESULTS ND. ACCORDING TO REPORT, NFA REQUIRED AT THIS TIME. jbo

Map Identification Number 61
 **KRAFT FOODS**
 555 SOUTH BROADWAY

TARRYTOWN, NY

Spill Number: 0202663

Close Date: 06/12/2003

TT-Id: 520A-0192-251

MAP LOCATION INFORMATION

Site location mapped by: MANUAL MAPPING (3)

Approximate distance from property: 925 feet to the SSE

ADDRESS CHANGE INFORMATION

Revised street: NO CHANGE

Revised zip code: 10591

Source of Spill: COMMERCIAL/INDUSTRIAL

Notifier Type: Responsible Party

Caller Name: CHRIS RUTISHAUSER

DEC Investigator: tdghiosa

Spiller: DAN ROSSINI - KRAFT FOODS

Notifier Name: CHRIS RUTISHAUSER

Caller Agency: CHARLES A MANGANARO

Contact for more spill info: DAN ROSSINI

Spiller Phone: (914) 335-6592

Notifier Phone: (201) 996-1300

Caller Phone: (201) 996-1300

Contact Person Phone: (914) 335-6592

Category: Known or probable release, where, without action, there is a potential for a fire/explosion hazard (indoors or outdoors), contamination of drinking water supplies, or significant release to surface waters.

Class: Willing RP - DEC Field Response - Corrective Action Initiated, Taken Over, or Completed by RP or Other Agency

Spill Date	Date Cleanup Ceased	Cause of Spill	Meets Cleanup Standards		Penalty Recommended	
06/12/2002		UNKNOWN	NO		NO	
Material Spilled	Material Class	Quantity Spilled	Units	Quantity Recovered	Units	Resource(s) Affected
UNKNOWN PETROLEUM	PETROLEUM	0	GALLONS	0	GALLONS	SOIL

Caller Remarks:

THEY WERE DIGGING FOR A FOUNDATION FOR A NEW PAD MOUNTED ABOVE GROUND TANK. WHILE DIGGING, THEY ENCOUNTERED CONTAMINATED SOIL. UNKNOWN SOURCE OR CAUSE. BELIEVED TO BE SOME TYPE OF FUEL OIL, BUT THEY'RE NOT SURE. THEY DUG DOWN 10 FEET SO FAR AND HAVE NOT REACHED CLEAN SOIL. NO GROUNDWATER ENCOUNTERED SO FAR. FURTHER EXCAVATION TO TAKE PLACE TOMORROW. THEY'RE ONLY ABLE TO EXCAVATE SO FAR DUE TO SURROUNDING STRUCTURES. SOIL TO BE STOCKPILED AS NECESSARY.

DEC Investigator Remarks:

Prior to Sept, 2004 data translation this spill Lead_DEC Field was "GHIOSAY"

06/12/2003 Fuel oil area investigation report prepared by AMO Environmental Decisions, Inc. Based on the information contained in that report, no further action required. TG

Map Identification Number 62
 **MEDICAL BLDG.**
 200 SOUTH BROADWAY

TARRYTOWN, NY

Spill Number: 9102823

Close Date: 09/11/1991
 TT-Id: 520A-0195-104

MAP LOCATION INFORMATION

Site location mapped by: MANUAL MAPPING (3)
 Approximate distance from property: 1493 feet to the NE

ADDRESS CHANGE INFORMATION

Revised street: NO CHANGE
 Revised zip code: 10591

Source of Spill: UNKNOWN
 Notifier Type: Responsible Party
 Caller Name: JEFF DUMAS
 DEC Investigator: tdghiosa

Spiller: MEMSCO
 Notifier Name:
 Caller Agency: MEMSCO
 Contact for more spill info:

Spiller Phone:
 Notifier Phone:
 Caller Phone: (914) 591-8726
 Contact Person Phone:

Spill Date	Date Cleanup Ceased	Cause of Spill	Meets Cleanup Standards		Penalty Recommended		
06/11/1991	06/18/1953	UNKNOWN	UNKNOWN		NO		
Material Spilled		Material Class	Quantity Spilled	Units	Quantity Recovered	Units	Resource(s) Affected
UNKNOWN PETROLEUM		PETROLEUM	0	UNKNOWN	0	UNKNOWN	SURFACE WATER
ROOFING MATERIAL		OTHER	0	UNKNOWN	0	UNKNOWN	SURFACE WATER

Caller Remarks:

WHILE APPLYING MATERIAL RAIN SHOWER WASHED OFF MATERIAL INTO POND SPOKE WITH NATOSHA WCHD SHES HAVING CARLOS TORRES TO INSPECT SITE

DEC Investigator Remarks:

Prior to Sept, 2004 data translation this spill Lead_DEC Field was "GHIOSAY"

09/11/91: CARLOS FROM WCHD STATED THAT DUE TO THE SAMPLES BEING TAKEN LATE ANDNOT HAVING A SAMPLE FROM UP STREAM, THEY COULDN'T PROVE THAT IT WAS THE MEMSCO THAT CONTAMINATED THE STORM DRAIN AND POND.

Map Identification Number 63
 **SHELDON AVE & MEADOW ST**

TARRYTOWN, NY

Spill Number: 9706150

Close Date: 08/20/1997
 TT-Id: 520A-0184-957

MAP LOCATION INFORMATION

Site location mapped by: ADDRESS MATCHING
 Approximate distance from property: 1716 feet to the ESE

ADDRESS CHANGE INFORMATION

Revised street: SHELDON AVE / MEADOW ST
 Revised zip code: 10591

Source of Spill:	COMMERCIAL/INDUSTRIAL	Spiller:	MIKE CESARE - CON EDISON	Spiller Phone:	(212) 580-6763
Notifier Type:	Responsible Party	Notifier Name:	MR DELAHOZ	Notifier Phone:	(914) 925-6205
Caller Name:	MIKE CESARE	Caller Agency:	CON EDISON	Caller Phone:	(212) 580-6763
DEC Investigator:	tdghiosa	Contact for more spill info:		Contact Person Phone:	

Category: Known petroleum or hazardous material release with minimal potential for fire/explosion (indoors or outdoors), drinking water contamination, or releases to surface waters.

Class: Willing RP - No DEC Field Response - Corrective Action Initiated or Completed by RP or Other Agency

Spill Date	Date Cleanup Ceased	Cause of Spill	Meets Cleanup Standards	Penalty Recommended
08/20/1997		OTHER	YES	NO


Material Spilled	Material Class	Quantity Spilled	Units	Quantity Recovered	Units	Resource(s) Affected
TRANSFORMER OIL	PETROLEUM	3.00	GALLONS	3.00	GALLONS	SOIL

Caller Remarks:

POLE 12. STORM DAMAGE. ONTO SOIL. NON-PCB. CLEANED UP.

DEC Investigator Remarks:

Prior to Sept, 2004 data translation this spill Lead_DEC Field was "GHIOSAY"

Map Identification Number 64
 **POLE #21 FEEDER 12W87**
 154 MARTLING AVE

TARRYTOWN, NY

Spill Number: 0401421

Close Date: 05/11/2004
 TT-Id: 520A-0201-582

MAP LOCATION INFORMATION

Site location mapped by: ADDRESS MATCHING
 Approximate distance from property: 1876 feet to the E

ADDRESS CHANGE INFORMATION

Revised street: NO CHANGE
 Revised zip code: 10591

Source of Spill:	COMMERCIAL/INDUSTRIAL	Spiller:	ERT DESK - CON ED	Spiller Phone:	(212) 580-8383
Notifier Type:	Responsible Party	Notifier Name:	MR FISHER	Notifier Phone:	(212) 580-6763
Caller Name:	PAUL DINONATO	Caller Agency:	CON ED	Caller Phone:	(212) 580-6764
DEC Investigator:	VPMCCABE	Contact for more spill info:	ERT DESK	Contact Person Phone:	(212) 580-8383

Category: Possible petroleum release with minimal potential for fire/explosion (indoors or outdoors), drinking water contamination, or releases to surface waters, known releases with no potential for damage, or non-petroleum/non-hazardous spills.

Class: Any Type of RP Including No RP - No DEC Field Response - Corrective Action by Spill Response Not Required

Spill Date	Date Cleanup Ceased	Cause of Spill	Meets Cleanup Standards		Penalty Recommended		
04/11/2004		OTHER	YES		NO		
Material Spilled		Material Class	Quantity Spilled	Units	Quantity Recovered	Units	Resource(s) Affected
TRANSFORMER OIL		PETROLEUM	2.00	GALLONS	0.00	GALLONS	SOIL

Caller Remarks:

Transformer was struck by lightening. 2 gallons of transformer oil leaked onto the soil.

Cleanup pending contractor crews to be assembled

DEC Investigator Remarks:

Prior to Sept, 2004 data translation this spill Lead_DEC Field was "MCCABE"

Map Identification Number 65 **HANSON RESIDENCE**
 68 LEROY AVE

TARRYTOWN, NY

Spill Number: 0008964

Close Date: 01/04/2010
 TT-Id: 520A-0184-799

MAP LOCATION INFORMATION

Site location mapped by: ADDRESS MATCHING

Approximate distance from property: 1895 feet to the NE

ADDRESS CHANGE INFORMATION

Revised street: NO CHANGE

Revised zip code: 10591

Source of Spill: PRIVATE DWELLING

Notifier Type: Local Agency

Caller Name: HAROLD FOLMSBEE

DEC Investigator: jbodee

Spiller: BETH HANSON - HANSON RESIDENCE

Notifier Name: HAROLD FOLMSBEE

Caller Agency: CLEAN EARTH ENVIRONMENTAL

Contact for more spill info: BETH HANSON

Spiller Phone:

Notifier Phone: (888) 963-8265

Caller Phone: (888) 963-8265

Contact Person Phone:

Category: Known petroleum or hazardous material release with minimal potential for fire/explosion (indoors or outdoors), drinking water contamination, or releases to surface waters.

Class: Willing RP - DEC Field Response - Corrective Action Initiated, Taken Over, or Completed by RP or Other Agency

Spill Date	Date Cleanup Ceased	Cause of Spill	Meets Cleanup Standards		Penalty Recommended	
11/02/2000		OTHER	NO		NO	

Material Spilled	Material Class	Quantity Spilled	Units	Quantity Recovered	Units	Resource(s) Affected
#2 FUEL OIL	PETROLEUM	0	GALLONS	0	GALLONS	SOIL

Caller Remarks:

WHILE DOING TANK REMOVAL - CONTAMINATED SOIL WAS DISCOVERED

SOIL WILL BE SENT OUT FOR SAMPLING - THEN LIVE LOADED

DEC Investigator Remarks:

1/4/2010: File review. Report of a residential tank removal - petroleum contaminated soil evident. Excavation of contaminated soil started 11-08-00.

DEC on site for inspection 11-15-00. Stockpiled soil on site. More contaminated soil to be excavated. Followup inspections by DEC showed stockpiled soil had been removed and excavation backfilled. DEC made several calls to Dave Spelman of Clean Earth Environmental. He stated he believed the clean up was complete, but he was awaiting soil sample results before sending a closure report. Additional calls in the following months were not returned. Company is no longer in business. Pending further information, spill file closed at this time. jod

Map Identification Number 66**APARTMENT BUILDING**

177 WHITE PLAINS RD

TARRYTOWN, NY

Spill Number: 0911065**Close Date: 02/16/2010**

TT-Id: 520A-0250-884

MAP LOCATION INFORMATION

Site location mapped by: MANUAL MAPPING (4)

Approximate distance from property: 2143 feet to the E

ADDRESS CHANGE INFORMATION

Revised street: NO CHANGE

Revised zip code: 10591

Source of Spill: COMMERCIAL/INDUSTRIAL

Notifier Type: Other

Caller Name:

DEC Investigator: jboodee

Spiller: TONY SOTOMAYOR - SLEEPY HOLLOW GARDENS

Notifier Name:

Caller Agency:

Contact for more spill info: WESTCHESTER CO

Spiller Phone:

Notifier Phone:

Caller Phone:

Contact Person Phone: (914) 231-1905

Category: Known or probable release, where, without action, there is a potential for a fire/explosion hazard (indoors or outdoors), contamination of drinking water supplies, or significant release to surface waters.

Class: Willing RP - DEC Field Response - Corrective Action Initiated, Taken Over, or Completed by RP or Other Agency

Spill Date	Date Cleanup Ceased	Cause of Spill	Meets Cleanup Standards	Penalty Recommended
01/14/2010		UNKNOWN	NO	NO

Material Spilled	Material Class	Quantity Spilled	Units	Quantity Recovered	Units	Resource(s) Affected
#6 FUEL OIL	PETROLEUM	50.00	GALLONS	0.00	GALLONS	

Caller Remarks:


spill of approx 10 gallons #2 fule oil due to over fill, spill is on basement floor, spill has been cleaned w/pads and speedy dry.

1/14/10- Update 0847hrs Steve of WCHD called to advise he is on site...#6 oil, not #2 spill amout 50 gals, not 10 Phone # 914-224-7644

DEC Investigator Remarks:

1/14/10- WCHD reports they are following up today at site. DT

1/14/10- Spoke to Stefan G. of WCHD. Facility is Sleepy Hollow Gardens and they hired Petroleum Tank Cleaners for cleanup. Spill of approx. 50 gals. to floor and some entered sump pit. No evidence of discharge from sump pit to outside storm drain. Cleanup underway. DT

Map Identification Number 67 **CROSS RESIDENCE**
 32 PARK AVE

TARRYTOWN, NY

Spill Number: 0204799

Close Date: 10/08/2002
 TT-Id: 520A-0192-297

MAP LOCATION INFORMATION

Site location mapped by: ADDRESS MATCHING
 Approximate distance from property: 2245 feet to the NNE

ADDRESS CHANGE INFORMATION

Revised street: NO CHANGE
 Revised zip code: 10591

Source of Spill: PRIVATE DWELLING
 Notifier Type: Other
 Caller Name: MORRIS MORGAN
 DEC Investigator: jbodee

Spiller: SAME - RICHARD CROSS
 Notifier Name: KEVIN SMITH
 Caller Agency: US TANK TECH
 Contact for more spill info: RICHARD CROSS

Spiller Phone:
 Notifier Phone: (845) 225-5240
 Caller Phone: (845) 225-5240
 Contact Person Phone: (914) 366-4263

Category: Known petroleum or hazardous material release with minimal potential for fire/explosion (indoors or outdoors), drinking water contamination, or releases to surface waters.

Class: Willing RP - No DEC Field Response - Corrective Action Initiated or Completed by RP or Other Agency

Spill Date	Date Cleanup Ceased	Cause of Spill	Meets Cleanup Standards	Penalty Recommended
08/06/2002		UNKNOWN	YES	NO

Material Spilled	Material Class	Quantity Spilled	Units	Quantity Recovered	Units	Resource(s) Affected
#2 FUEL OIL	PETROLEUM	0	GALLONS	0	GALLONS	SOIL

 Caller Remarks:

SOIL SAMPLES TAKEN AT ABOVE LOCATION REVEAL CONTAMINATION. CLEANUP IS PENDING NOTIFICATION OF THE HOMEOWNER.

DEC Investigator Remarks:

Prior to Sept, 2004 data translation this spill Lead_DEC Field was "O'DEE"

10/08/02 ELITE PULLED TANK. SPOIL SAMPLES FROM TANK GRAVE WERE WITHIN DEC GUILINES. EXCAVATION WAS BACKFILLED. NFA

Map Identification Number 68



TARRYTOWN BOAT CLUB

TARRYTOWN BOAT CLUB

TARRYTOWN, NY

Spill Number: 9110196

Close Date: 01/08/1992

TT-Id: 520A-0201-712

MAP LOCATION INFORMATION

Site location mapped by: MANUAL MAPPING (4)

Approximate distance from property: 2267 feet to the N

ADDRESS CHANGE INFORMATION

Revised street: NO CHANGE

Revised zip code: 11591

Source of Spill: VESSEL
 Notifier Type: Fire Department
 Caller Name: OPERATOR 17
 DEC Investigator: tdghiosa

Spiller:
 Notifier Name:
 Caller Agency: W.C.F.C.
 Contact for more spill info:

Spiller Phone:
 Notifier Phone:
 Caller Phone: (914) 592-4222
 Contact Person Phone:

Spill Date	Date Cleanup Ceased	Cause of Spill	Meets Cleanup Standards	Penalty Recommended
12/28/1991	06/18/1953	OTHER	UNKNOWN	NO

Material Spilled	Material Class	Quantity Spilled	Units	Quantity Recovered	Units	Resource(s) Affected
GASOLINE	PETROLEUM	100.00	GALLONS	0.00	GALLONS	SURFACE WATER

 Caller Remarks:

CABIN CRUISER CAUGHT FIRE NO. TARRYTOWN FD & HAZMAT ON SCENE FIRE PUT OUT NO CALL BACK NEEDED

DEC Investigator Remarks:

Prior to Sept, 2004 data translation this spill Lead_DEC Field was "GHIOSAY"

Map Identification Number 69 **TARRYTOWN BOAT CLUB**
 HUDSON RIVER

Spill Number: 8911915 **Close Date: 05/15/1990**
 TARRYTOWN, NY TT-Id: 520A-0201-713

MAP LOCATION INFORMATION

Site location mapped by: MANUAL MAPPING (4)
 Approximate distance from property: 2267 feet to the N

ADDRESS CHANGE INFORMATION

Revised street: NO CHANGE
 Revised zip code: 10591

Source of Spill: COMMERCIAL/INDUSTRIAL
 Notifier Type: Other
 Caller Name: DEBBIE VARGULICK
 DEC Investigator: tdghiosa

Spiller:
 Notifier Name:
 Caller Agency: HUDSON RIVER KEEPER
 Contact for more spill info:

Spiller Phone:
 Notifier Phone:
 Caller Phone: (914) 424-4149
 Contact Person Phone:

Spill Date	Date Cleanup Ceased	Cause of Spill	Meets Cleanup Standards		Penalty Recommended		
03/16/1990	05/15/1990	UNKNOWN	UNKNOWN		NO		
Material Spilled	Material Class	Quantity Spilled	Units	Quantity Recovered	Units	Resource(s) Affected	
UNKNOWN PETROLEUM	PETROLEUM	0	UNKNOWN	0	UNKNOWN	SURFACE WATER	

Caller Remarks:

FROM TARRYTOWN BOAT CLUB TO TAPPENZEE BRIDGE AS FAR AS YOU CAN SEE SOUTH GREEN IN COLOR SMELLS LIKE FUEL/GAS ANNON.10:05 PO
 HERMAN USCG WILL CHECK IF THEY HAVE AVAIL. BOAT CREW

DEC Investigator Remarks:

Prior to Sept, 2004 data translation this spill Lead_DEC Field was "GHIOSAY"
 / / : SPILL CLEANED UP N.F.A.

11/29/95: This is additional information about material spilled from the translation of the old spill file: SHEEN ON RIVER.

Map Identification Number 70 TARRYTOWN BOAT CLUB

1

TARRYTOWN, NY

Spill Number: 8809966**Close Date: 04/11/1989**

TT-Id: 520A-0201-714

MAP LOCATION INFORMATION

Site location mapped by: MANUAL MAPPING (4)

Approximate distance from property: 2267 feet to the N

ADDRESS CHANGE INFORMATION

Revised street: NO CHANGE

Revised zip code: 10591

Source of Spill: UNKNOWN
 Notifier Type: Citizen
 Caller Name: RICK HOULIHAN
 DEC Investigator: tdghiosa

Spiller:
 Notifier Name:
 Caller Agency: CITIZEN
 Contact for more spill info:

Spiller Phone:
 Notifier Phone:
 Caller Phone: (914) 793-0641
 Contact Person Phone:

Category: Known petroleum or hazardous material release with minimal potential for fire/explosion (indoors or outdoors), drinking water contamination, or releases to surface waters.
 Class: Willing RP - DEC Field Response - Corrective Action Initiated, Taken Over, or Completed by RP or Other Agency

Spill Date	Date Cleanup Ceased	Cause of Spill	Meets Cleanup Standards		Penalty Recommended	
03/26/1989	04/11/1989	UNKNOWN	UNKNOWN		NO	
Material Spilled	Material Class	Quantity Spilled	Units	Quantity Recovered	Units	Resource(s) Affected
UNKNOWN PETROLEUM	PETROLEUM	0	GALLONS	0	GALLONS	SURFACE WATER

Caller Remarks:

OIL OBSERVED ON WATER FROM STORM DRAIN AND LEADING TO THE HUDSON. WATERFOWL BEING AFFECTED. STORM DRAIN IN REAR OF TARRYTOWN BOAT CLUB.

DEC Investigator Remarks:

Prior to Sept, 2004 data translation this spill Lead_DEC Field was "T. GHIOSAY"
 / / : NO PRODUCT NOTICED ON DAY OF INSPECTION. N.F.A.

Map Identification Number 71 HUDSON RIVER TARRYTOWN BOAT CLUB

236 WEST MAIN ST

TARRYTOWN, NY

Spill Number: 0907784**Close Date: 10/10/2009**

TT-Id: 520A-0233-218

MAP LOCATION INFORMATION

Site location mapped by: MANUAL MAPPING (4)

Approximate distance from property: 2267 feet to the N

ADDRESS CHANGE INFORMATION

Revised street: NO CHANGE

Revised zip code: 10591

Source of Spill: UNKNOWN	Spiller: UNK	Spiller Phone:
Notifier Type: Other	Notifier Name:	Notifier Phone:
Caller Name:	Caller Agency:	Caller Phone:
DEC Investigator: jbodee	Contact for more spill info: SAME AS ABOVE	Contact Person Phone:

Category: Known petroleum or hazardous material release with minimal potential for fire/explosion (indoors or outdoors), drinking water contamination, or releases to surface waters.

Class: Any Type of RP Including No RP - No DEC Field Response - Corrective Action by Spill Response Not Required

Spill Date	Date Cleanup Ceased	Cause of Spill	Meets Cleanup Standards	Penalty Recommended
10/10/2009		UNKNOWN	YES	NO

Material Spilled	Material Class	Quantity Spilled	Units	Quantity Recovered	Units	Resource(s) Affected
GASOLINE	PETROLEUM	0	UNKNOWN	0	UNKNOWN	SURFACE WATER

Caller Remarks:

A large amount of gasoline spilled into the Hudson River near the Terytown boat club. ECO Davey 845-787-7025 will be responding. Call for service # 09-016802.

DEC Investigator Remarks:

10/15/09: Harbor master reports gasoline slick in the Tarrytown Marina. He first notified NRC, report #920209. USCG notified, Tarrytown FD en route. County HazMat and Health Dept also notified. Marina shut down and inspected all fuel pumps. No indication the release came from there. Appears to be a sheen from the bilge from one of the boats. Sheen is dissipating and has not returned. No source identified.

Additional reports received from other agencies. A second NRC Report #920215 was called in by Westchester Emergency Services. Reports that this is an ongoing release coming from Ames Creek were investigated and found to be erroneous. DEC Law Enforcement was also notified and will respond to inspect. I forwarded all available information to ECO Davies. I also spoke with Chris Lalak of WCDOH and his Dept will not need to respond.

No product recoverable. Sheen has dissipated. NRC reports entered into eDocs. NFA jod

Map Identification Number 72
 **TARRYTOWN BOAT CLUB**
 236 W. MAIN ST

TARRYTOWN, NY

Spill Number: 0004940

Close Date: 10/13/2000
 TT-Id: 520A-0201-715

MAP LOCATION INFORMATION

Site location mapped by: MANUAL MAPPING (4)
 Approximate distance from property: 2267 feet to the N

ADDRESS CHANGE INFORMATION

Revised street: NO CHANGE
 Revised zip code: 10591

Source of Spill: UNKNOWN	Spiller: UNKNOWN - UNKNOWN	Spiller Phone:
Notifier Type: Citizen	Notifier Name: RICHARD BURKE	Notifier Phone: (914) 403-5685
Caller Name: RICHARD BURKE	Caller Agency: CITIZEN	Caller Phone: (914) 403-5685
DEC Investigator: jbodee	Contact for more spill info: CALLER	Contact Person Phone:

Category: Known petroleum or hazardous material release with minimal potential for fire/explosion (indoors or outdoors), drinking water contamination, or releases to surface waters.

Class: Any Type of RP, Including No RP - DEC Field Response - Corrective Action Not Required or Not Possible

Spill Date	Date Cleanup Ceased	Cause of Spill	Meets Cleanup Standards	Penalty Recommended
07/25/2000		UNKNOWN	YES	NO


Material Spilled	Material Class	Quantity Spilled	Units	Quantity Recovered	Units	Resource(s) Affected
UNKNOWN PETROLEUM	PETROLEUM	0	GALLONS	0	GALLONS	SURFACE WATER

Caller Remarks:

caller reporting a spill of material from an unk source. oil is all over the water by the tanconic river. unk material and no clean up has been done no callback necessary.

DEC Investigator Remarks:

Prior to Sept, 2004 data translation this spill Lead DEC Field was "O'DEE"
 10/13/2000 SPILL FROM VESSEL "DUALITY" REGISTRATION 51E 3746 FROM TRENTON ONTAIO. OWNER RAY WINTER, WOODBRIDGE CT. DEC INSPECTED. NO PRODUCT RECOVERABLE. OWNER WAS TICKETED UNDER NAVIGATION LAW BY ROCKLAND COUNTY SHERIFF'S DEPT, MARINE UNIT. SPILLS-NFA.

Map Identification Number 73 **DINELLI RESIDENCE**
 12 WALNUT STREET

TARRYTOWN, NY

Spill Number: 9801376

Close Date: 05/04/1998
 TT-Id: 520A-0184-958

MAP LOCATION INFORMATION

Site location mapped by: ADDRESS MATCHING
 Approximate distance from property: 2289 feet to the SE

ADDRESS CHANGE INFORMATION

Revised street: NO CHANGE
 Revised zip code: 10591

Source of Spill: PRIVATE DWELLING
 Notifier Type: Health Department
 Caller Name: CHRIS LALAK
 DEC Investigator: tdghiosa

Spiller: UNKNOWN
 Notifier Name: MR DENELI
 Caller Agency: WESTCHESTER COUNTY HEALTH
 Contact for more spill info: MR DENELI

Spiller Phone:
 Notifier Phone: (914) 332-0815
 Caller Phone: (914) 637-4893
 Contact Person Phone: (914) 332-0815

Category: Possible petroleum release with minimal potential for fire/explosion (indoors or outdoors), drinking water contamination, or releases to surface waters, known releases with no potential for damage, or non-petroleum/non-hazardous spills.
 Class: Any Type of RP Including No RP - No DEC Field Response - Corrective Action by Spill Response Not Required

Spill Date	Date Cleanup Ceased	Cause of Spill	Meets Cleanup Standards		Penalty Recommended	
05/01/1998		UNKNOWN	YES		NO	
Material Spilled	Material Class	Quantity Spilled	Units	Quantity Recovered	Units	Resource(s) Affected
#2 FUEL OIL	PETROLEUM	0	GALLONS	0	GALLONS	SOIL

Caller Remarks:

OIL ON GROUND AND SHOWING UP IN SUMP PIT UNKOWN WERE IT IS COMING FROM


DEC Investigator Remarks:

Prior to Sept, 2004 data translation this spill Lead_DEC Field was "GHIOSAY"
 01/01/98 BARBARA McDONALD; HOMEOWNER NOTICED SHEEN IN DRAINAGE

DITCH & DRAIN IN STAIRWELL; HAS ODOR IN HOUSE; SHEEN

WAS BIOSHEEN; NO ODORS PRESENT AT TIME OF INSPECTION;

HOMEOWNER ADVISED TO CONTACT WCHD IF ODORS RETURN;

Map Identification Number 74 **DINELLI RESIDENCE**
 12 WALNUT STREET

TARRYTOWN, NY

Spill Number: 0208815

Close Date: 12/03/2002
 TT-Id: 520A-0184-808

MAP LOCATION INFORMATION

Site location mapped by: ADDRESS MATCHING
 Approximate distance from property: 2289 feet to the SE

ADDRESS CHANGE INFORMATION

Revised street: NO CHANGE
 Revised zip code: 10591

Source of Spill: PRIVATE DWELLING
 Notifier Type: Citizen
 Caller Name: NICK DINELLI
 DEC Investigator: jbodee

Spiller: UNKNOWN
 Notifier Name: NICK DINELLI
 Caller Agency: CITIZEN
 Contact for more spill info: NICK DINIELLI

Spiller Phone:
 Notifier Phone: (914) 631-8736
 Caller Phone: (914) 631-8736
 Contact Person Phone: (914) 631-8736

Category: Known or probable release, where, without action, there is a potential for a fire/explosion hazard (indoors or outdoors), contamination of drinking water supplies, or significant release to surface waters.
 Class: Willing RP - DEC Field Response - Corrective Action Initiated, Taken Over, or Completed by RP or Other Agency

Spill Date	Date Cleanup Ceased	Cause of Spill	Meets Cleanup Standards	Penalty Recommended
11/25/2002		UNKNOWN	YES	NO


Material Spilled	Material Class	Quantity Spilled	Units	Quantity Recovered	Units	Resource(s) Affected
UNKNOWN PETROLEUM	PETROLEUM	0	GALLONS	0	GALLONS	SOIL

Caller Remarks:

call back requested. drk blk oil into sump pump in basement. spoke with subj from terry town dec office and somone was supposed to respond out today. earlier spill was mixed with water. call now is because of very think blk oil.

DEC Investigator Remarks:

Prior to Sept, 2004 data translation this spill Lead DEC Field was "O'DEE"
 12/02/02: TANK PULLED BY ELITE. SEE SPILL 02-08907 FOR UPDATES. NFA THIS SPILL NUMBER.

Map Identification Number 75 **TARRYTOWN MARINA**
 WEST MAIN STREET

TARRYTOWN, NY

Spill Number: 9807893

Close Date: 09/27/2004
 TT-Id: 520A-0207-221

MAP LOCATION INFORMATION

Site location mapped by: MANUAL MAPPING (4)
 Approximate distance from property: 2386 feet to the N

ADDRESS CHANGE INFORMATION

Revised street: NO CHANGE
 Revised zip code: 10591

Source of Spill: COMMERCIAL/INDUSTRIAL
 Notifier Type: Other
 Caller Name: GARY GIGLIO
 DEC Investigator: WCHD

Spiller: GARY GIGLIO - TARRYTOWN MARINA
 Notifier Name: GARY GIGLIO
 Caller Agency: BARRIER OIL
 Contact for more spill info: GARY GIGLIO

Spiller Phone: (914) 631-2272
 Notifier Phone: (914) 631-2272
 Caller Phone: (914) 631-2272
 Contact Person Phone: (914) 631-2272

Category: Known petroleum or hazardous material release with minimal potential for fire/explosion (indoors or outdoors), drinking water contamination, or releases to surface waters.

Class: Willing RP - DEC Field Response - Corrective Action Initiated, Taken Over, or Completed by RP or Other Agency

Spill Date	Date Cleanup Ceased	Cause of Spill	PBS # Involved	Meets Cleanup Standards	Penalty Recommended
09/28/1998		UNKNOWN	3-600526	NO	NO

Material Spilled	Material Class	Quantity Spilled	Units	Quantity Recovered	Units	Resource(s) Affected
GASOLINE	PETROLEUM	0	GALLONS	0	GALLONS	SOIL

Caller Remarks:

DURING A PIPING MODIFICATIONS CONTAMINATED SOIL FOUND AND HAS

STOCKPILED APPROX 10-15 YRDS

DEC Investigator Remarks:

Prior to Sept, 2004 data translation this spill Lead_DEC Field was "WCHD-LALAK"

10/06/99 LETTER SENT TO TARRYTOWN MARINA BY WCHD; CLOSURE REPORT MUST BE SUBMITTED TO WCDOH.

09/01/04: Letter sent to Tarrytown Marina by Christopher Lalak, WCDOH dated 9Aug2004. Spill cleanup report was never received. If spill cleanup report cannot be located, environmental assessment must be conducted. Report or new assessment due by 18Oct2004.

10/8/04: Letter to Tarrytown Marina by C. Lalak WCDOH dated 27Sep2004. WCDOH recommends NFA at this time.

Map Identification Number 76



TARRYTOWN MARINA
FOOT OF WHITE STREET

TARRYTOWN, NY

Spill Number: 9405393

Close Date: 02/12/1995

TT-Id: 520A-0198-897

MAP LOCATION INFORMATION

Site location mapped by: MANUAL MAPPING (4)

Approximate distance from property: 2386 feet to the N

ADDRESS CHANGE INFORMATION

Revised street: NO CHANGE

Revised zip code: 10591

Source of Spill: UNKNOWN
Notifier Type: Federal Government
Caller Name: P.O. CALLISTER
DEC Investigator: tdghiosa

Spiller:
Notifier Name:
Caller Agency: U.S.C.G.
Contact for more spill info:

Spiller Phone:
Notifier Phone:
Caller Phone: (212) 668-7920
Contact Person Phone:

Category: Known petroleum or hazardous material release with minimal potential for fire/explosion (indoors or outdoors), drinking water contamination, or releases to surface waters.

Class: Willing RP - DEC Field Response - Corrective Action Initiated, Taken Over, or Completed by RP or Other Agency

Spill Date	Date Cleanup Ceased	Cause of Spill	Meets Cleanup Standards	Penalty Recommended
07/20/1994	02/12/1995	UNKNOWN	NO	NO

Material Spilled	Material Class	Quantity Spilled	Units	Quantity Recovered	Units	Resource(s) Affected
ANTIFREEZE	OTHER	0	UNKNOWN	0	UNKNOWN	SURFACE WATER
UNKNOWN PETROLEUM	PETROLEUM	5.00	GALLONS	0.00	GALLONS	SURFACE WATER

Caller Remarks:

U.S.C.G. REQUESTS DECD RESPONCE

DEC Investigator Remarks:

Prior to Sept, 2004 data translation this spill Lead_DEC Field was "GHIOSAY"

Map Identification Number 77



MARINA
WHITE ST

TARRYTOWN, NY

Spill Number: 8702289

Close Date: 05/02/1988
TT-Id: 520A-0198-896

MAP LOCATION INFORMATION

Site location mapped by: MANUAL MAPPING (4)
Approximate distance from property: 2386 feet to the N

ADDRESS CHANGE INFORMATION

Revised street: NO CHANGE
Revised zip code: 10591

Source of Spill: UNKNOWN
Notifier Type: Affected Persons
Caller Name:
DEC Investigator: dxtraver

Spiller: UNKNOWN
Notifier Name:
Caller Agency:
Contact for more spill info:

Spiller Phone:
Notifier Phone:
Caller Phone:
Contact Person Phone:

Spill Date	Date Cleanup Ceased	Cause of Spill	Meets Cleanup Standards	Penalty Recommended
06/20/1987	05/02/1988	UNKNOWN	UNKNOWN	NO

Material Spilled	Material Class	Quantity Spilled	Units	Quantity Recovered	Units	Resource(s) Affected
UNKNOWN PETROLEUM	PETROLEUM	0	UNKNOWN	0	UNKNOWN	SURFACE WATER

 Caller Remarks:

NFA

 DEC Investigator Remarks:

Prior to Sept, 2004 data translation this spill Lead_DEC Field was "TRAVER WC"
 / / : USCG NOTIFIED.

/ / : 7/7/87-USCG RESPONDED.

11/29/95: This is additional information about material spilled from the translation of the old spill file: BUNKER OIL.

Map Identification Number 78	TARRYTOWN MARINA		Spill Number: 0701831	Close Date: 05/17/2007
	236 WEST MAIN STREET	TARRYTOWN, NY		TT-Id: 520A-0225-887

MAP LOCATION INFORMATION

Site location mapped by: MANUAL MAPPING (4)

Approximate distance from property: 2386 feet to the N

ADDRESS CHANGE INFORMATION

Revised street: NO CHANGE

Revised zip code: 10591

Source of Spill: UNKNOWN	Spiller: UNKOWN;	Spiller Phone:
Notifier Type: Citizen	Notifier Name:	Notifier Phone:
Caller Name:	Caller Agency:	Caller Phone:
DEC Investigator: jbodee	Contact for more spill info:	Contact Person Phone:

Category: Possible petroleum release with minimal potential for fire/explosion (indoors or outdoors), drinking water contamination, or releases to surface waters, known releases with no potential for damage, or non-petroleum/non-hazardous spills.

Class: Any Type of RP, Including No RP - DEC Field Response - Corrective Action Not Required or Not Possible

Spill Date	Date Cleanup Ceased	Cause of Spill	Meets Cleanup Standards	Penalty Recommended
05/14/2007		OTHER	YES	NO

Material Spilled	Material Class	Quantity Spilled	Units	Quantity Recovered	Units	Resource(s) Affected
UNKNOWN MATERIAL	OTHER	0	GALLONS	0	GALLONS	SURFACE WATER

Caller Remarks:

OLD ANTI-FALLON PAINT FROM BOAT; UNSURE IF IT WAS DELIBERATE OR ERROR; ON BOAT LAUNCH RAMP;

DEC Investigator Remarks:

Tarrytown Police Department found nothing. NFA.

Map Identification Number 79

MILLER AVE & GLEN ST

TARRYTOWN, NY

Spill Number: 0008485**Close Date: 10/20/2000**

TT-Id: 520A-0184-798

MAP LOCATION INFORMATION

Site location mapped by: ADDRESS MATCHING

Approximate distance from property: 2458 feet to the NNE

ADDRESS CHANGE INFORMATION

Revised street: MILLER AVE / GLEN ST

Revised zip code: 10591

Source of Spill: COMMERCIAL/INDUSTRIAL

Notifier Type: Responsible Party

Caller Name: ANTHONY NATALE

DEC Investigator: jbodee

Spiller: CON EDISON

Notifier Name: MR. SCHLEMBACK

Caller Agency: CON EDISON

Contact for more spill info:

Spiller Phone: (212) 580-6763

Notifier Phone:

Caller Phone: (212) 580-6763

Contact Person Phone:

Category: Known petroleum or hazardous material release with minimal potential for fire/explosion (indoors or outdoors), drinking water contamination, or releases to surface waters.

Class: Willing RP - No DEC Field Response - Corrective Action Initiated or Completed by RP or Other Agency

Spill Date	Date Cleanup Ceased	Cause of Spill	Meets Cleanup Standards	Penalty Recommended
10/20/2000		UNKNOWN	YES	NO

Material Spilled	Material Class	Quantity Spilled	Units	Quantity Recovered	Units	Resource(s) Affected
UNKNOWN PETROLEUM	PETROLEUM	1.00	GALLONS	1.00	GALLONS	SOIL


Caller Remarks:

MANHOLE 560. ONE QUART UNKNOWN OIL ON 300 GALLONS OF WATER. CONTAINED WITHIN MANHOLE. SAMPLES TAKEN. CLEAN UP PENDING TEST RESULTS. CON EDISON REFERENCE NUMBER 134023.

DEC Investigator Remarks:

Prior to Sept, 2004 data translation this spill Lead_DEC Field was "O'DEE"

10/20/2000 CLEANUP REPORT TO BE SENT TO TARRYTOWN OFFICE. NFA

Map Identification Number 80
 **MIRAZ RES.-ON STREET**
46 LINCOLN AVE

TARRYTOWN, NY

Spill Number: 9003778**Close Date: 07/10/1990**

TT-Id: 520A-0195-040

MAP LOCATION INFORMATION

Site location mapped by: ADDRESS MATCHING

Approximate distance from property: 2530 feet to the SE

ADDRESS CHANGE INFORMATION

Revised street: NO CHANGE

Revised zip code: 10591

Source of Spill: TANK TRUCK
Notifier Type: Responsible Party
Caller Name: ED ALLAN
DEC Investigator: tdghiosa

Spiller: ROBISON OIL
Notifier Name:
Caller Agency: ROBISON OIL
Contact for more spill info:

Spiller Phone:
Notifier Phone:
Caller Phone: () 478-5700
Contact Person Phone:

Spill Date	Date Cleanup Ceased	Cause of Spill	Meets Cleanup Standards		Penalty Recommended		
07/05/1990	06/18/1953	UNKNOWN	UNKNOWN		NO		
Material Spilled		Material Class	Quantity Spilled	Units	Quantity Recovered	Units	Resource(s) Affected
#2 FUEL OIL		PETROLEUM	30.00	GALLONS	0.00	GALLONS	SOIL

Caller Remarks:

FUEL CAME OUT OF DOME COVER OF TRUCK ONTO STREET DRIVER APPLIED DRIZELL ABSORBENT TARRYTOWN FD ENROUTE EES ENROUTE A FEW GAL. GOT INTO STORMDRAIN BUT WASN'T GOING ANYWHERE

DEC Investigator Remarks:

Prior to Sept, 2004 data translation this spill Lead_DEC Field was "GHIOSAY"



CLOSED STATUS HAZARDOUS SPILLS - MISC. SPILL CAUSES - EQUIPMENT FAILURE, HUMAN ERROR, TANK OVERFILL, DELIBERATE SPILL, TRAFFIC ACCIDENT, HOUSEKEEPING, ABANDONED DRUM, AND VANDALISM - IDENTIFIED WITHIN 1/2 MILE SEARCH RADIUS.
All spills mapped and profiled within 1/4 mile. Between 1/4 mile and 1/2 mile search radius, spills reported to be greater than 100 units and spills reported in the NYSDEC Fall 1998 MTBE Survey are mapped and profiled. Spills reported to be less than 100 units are listed in a table at the end of this section.

Please Note: * - Compass directions can vary substantially for sites located very close to the subject property address.

Map Identification Number 81**TAPPAN ZEE TOLLBOOTH**

I-87

NYS THRUWAY SB TOLL AREA

TARRYTOWN, NY

Spill Number: 9611115**Close Date: 12/09/1996**

TT-Id: 520A-0201-588

MAP LOCATION INFORMATION

Site location mapped by: MANUAL MAPPING (3)

Approximate distance from property: 0 feet

ADDRESS CHANGE INFORMATION

Revised street: NO CHANGE

Revised zip code: 10591

Source of Spill: COMMERCIAL VEHICLE

Notifier Type: DEC

Caller Name: TODD GHIOSAY

DEC Investigator: tdghiosa

Spiller: BILL MITCHELL - LES HOWARD ENTERPRISES LT

Notifier Name: ECO DAVID CLAYTON

Caller Agency: NYS DEC

Contact for more spill info: ECO DAVE CLAYTON

Spiller Phone: (516) 844-1640

Notifier Phone: (914) 256-3013

Caller Phone: (914) 332-1835 ext. 3

Contact Person Phone: (914) 256-3013

Category: Known petroleum or hazardous material release with minimal potential for fire/explosion (indoors or outdoors), drinking water contamination, or releases to surface waters.

Class: Willing RP - DEC Field Response - Corrective Action Initiated, Taken Over, or Completed by RP or Other Agency

Spill Date	Date Cleanup Ceased	Cause of Spill	Meets Cleanup Standards		Penalty Recommended	
12/09/1996		EQUIPMENT FAILURE	YES		NO	
Material Spilled	Material Class	Quantity Spilled	Units	Quantity Recovered	Units	Resource(s) Affected
DIESEL	PETROLEUM	20.00	GALLONS	0.00	GALLONS	SOIL

Caller Remarks:

SADDLETANK LEAKED AT TAPPAN ZEE BRIDG TOLL BOOTH AREA - IN-HOUSE SPILL CREW ENROUTE TO CLEANUP - OIL ON ROAD SURFACE STORM DRAIN AND UNRECOVERABLE SHEEN AT STORM DRAIN OUTFALL - INVESTIGATION BY T. GHIOSAY

DEC Investigator Remarks:

Prior to Sept, 2004 data translation this spill Lead_DEC Field was "GHIOSAY"

Map Identification Number 82



BRIDGE MAINTENANCE DIVIS.

333 SOUTH BROADWAY

TARRYTOWN, NY

Spill Number: 9210389

Close Date: 12/15/1992

TT-Id: 520A-0195-209

MAP LOCATION INFORMATION

Site location mapped by: MANUAL MAPPING (4)

Approximate distance from property: 0 feet

ADDRESS CHANGE INFORMATION

Revised street: NO CHANGE

Revised zip code: 10591

Source of Spill: TANK TRUCK

Notifier Type: Local Agency

Caller Name: JERRY VALEK

DEC Investigator: tdghiosa

Spiller: ISLAND TRANSPORTATION

Notifier Name:

Caller Agency: NYS THRUWAY

Contact for more spill info:

Spiller Phone:

Notifier Phone:

Caller Phone: (518) 436-2888

Contact Person Phone:

Category: Possible petroleum release with minimal potential for fire/explosion (indoors or outdoors), drinking water contamination, or releases to surface waters, known releases with no potential for damage, or non-petroleum/non-hazardous spills.

Class: Willing RP - DEC Field Response - Corrective Action Initiated, Taken Over, or Completed by RP or Other Agency

Spill Date	Date Cleanup Ceased	Cause of Spill	Meets Cleanup Standards	Penalty Recommended
12/08/1992	12/15/1992	TANK OVERFILL	NO	NO

Material Spilled	Material Class	Quantity Spilled	Units	Quantity Recovered	Units	Resource(s) Affected
GASOLINE	PETROLEUM	25.00	GALLONS	0.00	GALLONS	SOIL

Caller Remarks:

SPOKE WITH JERRY VALEK U/G TANK BEING FILLED WAS OVERFILLED EST. 17 GAL. SPILLED ON DIRT AREA SPEEDI-DRI USED AND PADS TO CLEAN UP NO OFF SITE ENVIRONMENTAL IMPACT

DEC Investigator Remarks:

Prior to Sept, 2004 data translation this spill Lead_DEC Field was "GHIOSAY"

Map Identification Number 83 TARRYTOWN TOLL BOOTH

I-87

TARRYTOWN, NY

Spill Number: 9107021**Close Date: 10/09/1991**

TT-Id: 520A-0201-586

MAP LOCATION INFORMATION

Site location mapped by: MANUAL MAPPING (3)

Approximate distance from property: 0 feet

ADDRESS CHANGE INFORMATION

Revised street: NO CHANGE

Revised zip code: 10591

Source of Spill: COMMERCIAL VEHICLE

Notifier Type: Police Department

Caller Name: SGT. THORPE

DEC Investigator: tdghiosa

Spiller: D & E TRUCKING

Notifier Name:

Caller Agency: STATE POLICE

Contact for more spill info:

Spiller Phone:

Notifier Phone:

Caller Phone: (516) 436-2825

Contact Person Phone:

Spill Date	Date Cleanup Ceased	Cause of Spill	Meets Cleanup Standards		Penalty Recommended		
10/01/1991	06/18/1953	EQUIPMENT FAILURE	UNKNOWN		NO		
Material Spilled		Material Class	Quantity Spilled	Units	Quantity Recovered	Units	Resource(s) Affected
DIESEL		PETROLEUM	20.00	GALLONS	0.00	GALLONS	SOIL

Caller Remarks:

VEHICLE DEBRIS IN ROAD SPILL ON ROAD ROAD CREW CLEANED UP WITH SAND

DEC Investigator Remarks:

Prior to Sept, 2004 data translation this spill Lead_DEC Field was "GHIOSAY"

Map Identification Number 84 TAPANZEE BRIDGE

PAST TOLL BOOTH

TARRYTOWN, NY

Spill Number: 9105411**Close Date: 08/27/1991**

TT-Id: 520A-0201-589

MAP LOCATION INFORMATION

Site location mapped by: MANUAL MAPPING (3)

Approximate distance from property: 0 feet

ADDRESS CHANGE INFORMATION

Revised street: NO CHANGE

Revised zip code: 10591

Source of Spill: COMMERCIAL VEHICLE
 Notifier Type: Police Department
 Caller Name: SGT. WALTER MORRIS
 DEC Investigator: tdghiosa

Spiller: BARRIER OIL
 Notifier Name:
 Caller Agency: STATE POLICE
 Contact for more spill info:

Spiller Phone:
 Notifier Phone:
 Caller Phone: (914) 631-3585
 Contact Person Phone:


Spill Date	Date Cleanup Ceased	Cause of Spill	Meets Cleanup Standards		Penalty Recommended	
08/19/1991	06/18/1953	EQUIPMENT FAILURE	UNKNOWN		NO	
Material Spilled	Material Class	Quantity Spilled	Units	Quantity Recovered	Units	Resource(s) Affected
GASOLINE	PETROLEUM	0	UNKNOWN	0	UNKNOWN	SOIL

Caller Remarks:

SMALL PIN HOLE IN TANK ON TRUCK F.D. & STATE P.D. ON SCENE ABSORBANT PADS WERE PLACED

DEC Investigator Remarks:

Prior to Sept, 2004 data translation this spill Lead_DEC Field was "GHIOSAY"

Map Identification Number 85 **HIGHWAY**
 RT 9 NEAR 287 EXIT

TARRYTOWN, NY

Spill Number: 9003990

Close Date: 07/12/1990
 TT-Id: 520A-0207-168

MAP LOCATION INFORMATION
 Site location mapped by: MANUAL MAPPING (4)
 Approximate distance from property: 0 feet

ADDRESS CHANGE INFORMATION
 Revised street: NO CHANGE
 Revised zip code: 10591

Source of Spill: COMMERCIAL VEHICLE
 Notifier Type: Fire Department
 Caller Name: DOMINICK BORETTO
 DEC Investigator: WCHD

Spiller:
 Notifier Name:
 Caller Agency: WC FIRE CONTROL
 Contact for more spill info:

Spiller Phone:
 Notifier Phone:
 Caller Phone: (914) 592-4222
 Contact Person Phone:

Spill Date	Date Cleanup Ceased	Cause of Spill	Meets Cleanup Standards		Penalty Recommended	
07/11/1990	07/11/1990	TRAFFIC ACCIDENT	UNKNOWN		NO	

Material Spilled	Material Class	Quantity Spilled	Units	Quantity Recovered	Units	Resource(s) Affected
DIESEL	PETROLEUM	50.00	GALLONS	0.00	GALLONS	SOIL

Caller Remarks:

TARRYTOWN PD 631-5544 AND WCHD NOTIFIED WC HAZMAT TEAM ON SITE CONTAINING SPILL WCHD(BILL SCHREIDER) IS HANDLING ARLENE RESTO ON SCENE

DEC Investigator Remarks: DEC INVESTIGATOR REMARKS NOT AVAILABLE FOR THIS SPILL ACCORDING TO THE LAST UPDATE.

The following DEC Investigator Remarks were available prior to 1/1/2002:

09/07/90: SADDLE TANK RUPTURE SPILLING 50-100 GAL. OF GAS INTO CATCH BASIN AND GRND. BOOMS AND PADS WERE USED TO ABSORB THE FREE PRODUCT. CLEAN-UP WAS COMPLETED BY LUZON OIL.

Map Identification Number 86



TOLL BOOTH

TAPPAN ZEE BRIDGE-I87

GREENBURGH, NY

Spill Number: 8801599

Close Date: 09/12/1988

TT-Id: 520A-0201-587

MAP LOCATION INFORMATION

Site location mapped by: MANUAL MAPPING (3)

Approximate distance from property: 0 feet

ADDRESS CHANGE INFORMATION

Revised street: NO CHANGE

Revised zip code: 10591

Source of Spill: UNKNOWN
 Notifier Type: Police Department
 Caller Name: JIM MARTIN
 DEC Investigator: dxttraver

Spiller:
 Notifier Name:
 Caller Agency: NYSTA
 Contact for more spill info:

Spiller Phone:
 Notifier Phone:
 Caller Phone: (518) 436-2888
 Contact Person Phone:

Spill Date	Date Cleanup Ceased	Cause of Spill	Meets Cleanup Standards	Penalty Recommended
05/21/1988	09/12/1988	ABANDONED DRUM	UNKNOWN	NO

Material Spilled	Material Class	Quantity Spilled	Units	Quantity Recovered	Units	Resource(s) Affected
UNKNOWN PETROLEUM	PETROLEUM	0	GALLONS	0	GALLONS	SOIL

Caller Remarks:DRUM DROPPED OR FELL OFF OF TRUCK.

DEC Investigator Remarks:

Prior to Sept, 2004 data translation this spill Lead_DEC Field was "TRAVER"

Map Identification Number 87**13.1 MILE MARKER**

SOUTHBOUND MILE 13.6

TARRYTOWN, NY

Spill Number: 0803003**Close Date: 06/16/2008**

TT-Id: 520A-0268-129

MAP LOCATION INFORMATION

Site location mapped by: MANUAL MAPPING (4)

Approximate distance from property: 0 feet

ADDRESS CHANGE INFORMATION

Revised street: NO CHANGE

Revised zip code: 10591

Source of Spill: COMMERCIAL VEHICLE

Notifier Type: Responsible Party

Caller Name:

DEC Investigator: jbodee

Spiller: SGT MEEHAN - 13.1 MILE MARKER

Notifier Name:

Caller Agency:

Contact for more spill info: SGT MEEHAN

Spiller Phone:

Notifier Phone:

Caller Phone:

Contact Person Phone: (800) 635-8856

Category: Known petroleum or hazardous material release with minimal potential for fire/explosion (indoors or outdoors), drinking water contamination, or releases to surface waters.

Class: Willing RP - DEC Field Response - Corrective Action Initiated, Taken Over, or Completed by RP or Other Agency

Spill Date	Date Cleanup Ceased	Cause of Spill	Meets Cleanup Standards	Penalty Recommended
06/13/2008		EQUIPMENT FAILURE	YES	NO

Material Spilled	Material Class	Quantity Spilled	Units	Quantity Recovered	Units	Resource(s) Affected
DIESEL	PETROLEUM	10.00	GALLONS	0.00	GALLONS	SOIL

Caller Remarks:TRACTOR TRAILER HAS A DEFECTIVE TANK, THRUWAY MAINT. HAVE IT CONTAINED WITH SPEEDI DRI

DEC Investigator Remarks:

6/16/08: Spill at Tappan Zee Bridge toll plaza. Contained to concrete, no drains or waterways impacted. Thruway Authority

completed clean up. NFA jod

Map Identification Number 88**MILE MARKER 12.8 NORTH**

I-87 NORTH
EXIT 9

TARRYTOWN, NY

Spill Number: 0408343

Close Date: 11/03/2004

TT-Id: 520A-0201-230

MAP LOCATION INFORMATION

Site location mapped by: MANUAL MAPPING (4)

Approximate distance from property: 0 feet

ADDRESS CHANGE INFORMATION

Revised street: NO CHANGE

Revised zip code: 10591

Source of Spill: COMMERCIAL VEHICLE

Notifier Type: Police Department

Caller Name: SGT. TEMPLE

DEC Investigator: JBODee

Spiller: WILLY PETERSON - HALE INTERMODAL TRUCKING

Notifier Name: TROOPER MORGAN

Caller Agency: THRUWAY HEADQUARTERS

Contact for more spill info:

Spiller Phone: (800) 456-7885

Notifier Phone: (914) 524-0223

Caller Phone: (518) 436-2825

Contact Person Phone:

Category: Known or probable release, where, without action, there is a potential for a fire/explosion hazard (indoors or outdoors), contamination of drinking water supplies, or significant release to surface waters.

Class: Any Type of RP Including No RP - No DEC Field Response - Corrective Action by Spill Response Not Required

Spill Date	Date Cleanup Ceased	Cause of Spill	Meets Cleanup Standards	Penalty Recommended
10/28/2004		TRAFFIC ACCIDENT	YES	NO

Material Spilled	Material Class	Quantity Spilled	Units	Quantity Recovered	Units	Resource(s) Affected

Caller Remarks:

hale intermodal trucking not responsible for accident. Speedydri down.

DEC Investigator Remarks:

11/03/04 THRUWAY AUTHORITY REPORTED TO DEC THAT SPILL WAS CONTAINED AND BEING CLEAN UP BY NYSTA WORKERS; AND THAT NO DEC RESPONSE WAS NECESSARY. DEC INSPECTED SITE THE NEXT DAY. SPILL WAS NOT CONTAINED AND HAD NOT BEEN CLEANED UP. NO PRODUCT WAS RECOVERABLE AT THAT POINT. NFA jbo

Map Identification Number 89 **YELLOW TRANS. SADDLE TANK**
 I-87 EB @ TAPPAN ZEE TOLL

TARRYTOWN, NY

Spill Number: 0301915**Close Date: 05/23/2003**
TT-Id: 520A-0212-658

MAP LOCATION INFORMATION

Site location mapped by: MANUAL MAPPING (3)
 Approximate distance from property: 0 feet

ADDRESS CHANGE INFORMATION

Revised street: NO CHANGE
 Revised zip code: 10591

Source of Spill: COMMERCIAL VEHICLE
 Notifier Type: Other
 Caller Name: TRAVIS HILLMER
 DEC Investigator: tdghiosa

Spiller: MIKE WINDSOR - YELLOW TRANSPORTATION
 Notifier Name: TRAVIS HILLMER
 Caller Agency: HAZMAT 1
 Contact for more spill info: CALLER

Spiller Phone: (800) 610-6500
 Notifier Phone: (800) 229-5252 ext. 1
 Caller Phone: (800) 229-5252 ext. 1
 Contact Person Phone:

Category: Known petroleum or hazardous material release with minimal potential for fire/explosion (indoors or outdoors), drinking water contamination, or releases to surface waters.
 Class: Willing RP - DEC Field Response - Corrective Action Initiated, Taken Over, or Completed by RP or Other Agency

Spill Date	Date Cleanup Ceased	Cause of Spill	Meets Cleanup Standards		Penalty Recommended	
05/23/2003		TRAFFIC ACCIDENT	YES		NO	
Material Spilled	Material Class	Quantity Spilled	Units	Quantity Recovered	Units	Resource(s) Affected
DIESEL	PETROLEUM	150.00	GALLONS	0.00	GALLONS	SOIL

Caller Remarks:

road debris kicked up and split saddle tank. all spilled onto concrete and clean up crew is en route.

DEC Investigator Remarks:

Prior to Sept, 2004 data translation this spill Lead_DEC Field was "GHIOSAY"
 05-23-2003 Yellow Transportation hired HMHTTC to perform the cleanup. The cleanup was performed using speedi dry and absorbants.
 Cleanup completed. TG

Map Identification Number 90 **HIGHWAY 287 SB**
 NEAR EXIT 9

TARRYTOWN, NY

Spill Number: 0202003**Close Date: 08/16/2002**
TT-Id: 520A-0212-657

MAP LOCATION INFORMATION

Site location mapped by: MANUAL MAPPING (4)
 Approximate distance from property: 0 feet

ADDRESS CHANGE INFORMATION

Revised street: NO CHANGE
 Revised zip code: 10591

Source of Spill: COMMERCIAL VEHICLE
 Notifier Type: Other
 Caller Name: JAMIE TAYLOR
 DEC Investigator: WCHD

Spiller: JIM DAVIS - DAVIS EXPRESS INC
 Notifier Name: TOMMY MILLER
 Caller Agency: SPILL CENTER
 Contact for more spill info: JAMIE TAYLOR

Spiller Phone: (904) 964-6619
 Notifier Phone: (904) 964-6619 ext. 2
 Caller Phone: (978) 568-1922 ext. 0
 Contact Person Phone: (978) 568-1922 ext. 0

Category: Known petroleum or hazardous material release with minimal potential for fire/explosion (indoors or outdoors), drinking water contamination, or releases to surface waters.
 Class: Willing RP - DEC Field Response - Corrective Action Initiated, Taken Over, or Completed by RP or Other Agency

Spill Date	Date Cleanup Ceased	Cause of Spill	Meets Cleanup Standards	Penalty Recommended
05/25/2002		TRAFFIC ACCIDENT	YES	NO

Material Spilled	Material Class	Quantity Spilled	Units	Quantity Recovered	Units	Resource(s) Affected
DIESEL	PETROLEUM	200.00	GALLONS	0.00	GALLONS	SOIL

Caller Remarks:

caller is contacting a cleanup crew - hmhttc cleanup contractors will be doing cleanup

DEC Investigator Remarks: NO DEC INVESTIGATOR REMARKS GIVEN FOR THIS SPILL.

Map Identification Number 91
 **TAPPAN ZEE TOLL PLAZA**
 I-87 SB
 MILE 13.05

TARRYTOWN, NY

Spill Number: 0010760

Close Date: 12/28/2000
 TT-Id: 520A-0268-130

MAP LOCATION INFORMATION
 Site location mapped by: MANUAL MAPPING (4)
 Approximate distance from property: 0 feet

ADDRESS CHANGE INFORMATION
 Revised street: NO CHANGE
 Revised zip code: 10591

Source of Spill: COMMERCIAL VEHICLE
 Notifier Type: Police Department
 Caller Name: BRIAN DOLLARD
 DEC Investigator: tdghiosa

Spiller: H & S ENTERPRISE
 Notifier Name: TROOPER
 Caller Agency: STATE POLICE THRUWAY
 Contact for more spill info: CALLER

Spiller Phone: (800) 334-9171
 Notifier Phone:
 Caller Phone: (518) 436-2825
 Contact Person Phone:

Category: Known petroleum or hazardous material release with minimal potential for fire/explosion (indoors or outdoors), drinking water contamination, or releases to surface waters.
 Class: Willing RP - DEC Field Response - Corrective Action Initiated, Taken Over, or Completed by RP or Other Agency

Spill Date	Date Cleanup Ceased	Cause of Spill	Meets Cleanup Standards		Penalty Recommended		
12/28/2000		TRAFFIC ACCIDENT	YES		NO		
Material Spilled		Material Class	Quantity Spilled	Units	Quantity Recovered	Units	Resource(s) Affected
DIESEL		PETROLEUM	30.00	GALLONS	0.00	GALLONS	SOIL

Caller Remarks:

saddle tank opened on accident. contained. thruway maint on scene. req dec to scene.

DEC Investigator Remarks:

Prior to Sept, 2004 data translation this spill Lead_DEC Field was "GHIOSAY"

12/28/2000 SPILLER HIRED TRI-STATE TO PERFORM THE CLEANUP. CLEANUP WAS COMPLETED BY 4:00 PM

Map Identification Number 92



RT 119 + RT 9

TARRYTOWN, NY

Spill Number: 9600172

Close Date: 04/04/1996

TT-Id: 520A-0205-871

MAP LOCATION INFORMATION

Site location mapped by: MANUAL MAPPING (3)

Approximate distance from property: 21 feet to the SE*

ADDRESS CHANGE INFORMATION

Revised street: RT 119 / RT 9

Revised zip code: 10591

Source of Spill: COMMERCIAL VEHICLE

Notifier Type: Responsible Party

Caller Name: DECKLAN FARRINGTON

DEC Investigator: tdghiosa

Spiller: L + L PAINTING

Notifier Name: DECKLAN FARRINGTON

Caller Agency: L + L PAINTING

Contact for more spill info: DECKLAN FARRINGTON

Spiller Phone:

Notifier Phone: (914) 332-7508

Caller Phone: (914) 332-7508

Contact Person Phone: (914) 332-7508

Category: Known petroleum or hazardous material release with minimal potential for fire/explosion (indoors or outdoors), drinking water contamination, or releases to surface waters.

Class: Willing RP - No DEC Field Response - Corrective Action Initiated or Completed by RP or Other Agency

Spill Date	Date Cleanup Ceased	Cause of Spill	Meets Cleanup Standards		Penalty Recommended		
04/01/1996		TANK OVERFILL	YES		NO		
Material Spilled		Material Class	Quantity Spilled	Units	Quantity Recovered	Units	Resource(s) Affected
DIESEL		PETROLEUM	4.00	GALLONS	4.00	GALLONS	SOIL

Caller Remarks:was filling a machine fuel tank when the nozzle stuck and the tank over filled

DEC Investigator Remarks:

Prior to Sept, 2004 data translation this spill Lead_DEC Field was "GHIOSAY"

Map Identification Number 93



POLE#2

TARRYTOWN RD AND ROUTE 9

TARRYTOWN, NY

Spill Number: 0404691

Close Date: 07/30/2004

TT-Id: 520A-0208-318

MAP LOCATION INFORMATION

Site location mapped by: MANUAL MAPPING (3)

Approximate distance from property: 21 feet to the SE*

ADDRESS CHANGE INFORMATION

Revised street: TARRYTOWN RD / ROUTE 9

Revised zip code: 10591

Source of Spill: UNKNOWN
Notifier Type: Responsible Party
Caller Name: PAUL DINONATO
DEC Investigator: jbodee

Spiller: ERT DESK - CON EDISON
Notifier Name: PAUL DINONATO
Caller Agency: CON ED
Contact for more spill info: ERT DESK

Spiller Phone: (212) 580-8383
Notifier Phone: (212) 580-6764
Caller Phone: (212) 580-6764
Contact Person Phone: (212) 580-8383

Category: Known petroleum or hazardous material release with minimal potential for fire/explosion (indoors or outdoors), drinking water contamination, or releases to surface waters.

Class: Willing RP - No DEC Field Response - Corrective Action Initiated or Completed by RP or Other Agency

Spill Date	Date Cleanup Ceased	Cause of Spill	Meets Cleanup Standards	Penalty Recommended
07/30/2004		EQUIPMENT FAILURE	YES	NO

Material Spilled	Material Class	Quantity Spilled	Units	Quantity Recovered	Units	Resource(s) Affected
DIELECTRIC FLUID	PETROLEUM	0	POUNDS	0	POUNDS	SOIL

Caller Remarks:2 OZ. ONTO CONCRETE: LEAK IS ACTIVE AND NEED TO DENERGIZE THE FEEDER IN ORDER TO MAKE THE AREA SAFE FOR CLEANUP. DUE TO A BLOWN JOINT: CON ED # 154615

DEC Investigator Remarks:

Prior to Sept, 2004 data translation this spill Lead_DEC Field was "O'DEE"

Map Identification Number 94**POLE 54 OVERHEAD JOINT**

SOUTH BROADWAY & TARRYTOW

TARRYTOWN, NY

Spill Number: 0305470**Close Date: 08/25/2003**

TT-Id: 520A-0207-292

MAP LOCATION INFORMATION

Site location mapped by: MANUAL MAPPING (5)

Approximate distance from property: 21 feet to the SE*

ADDRESS CHANGE INFORMATION

Revised street: SOUTH BROADWAY / TARRYTOW

Revised zip code: 10591

Source of Spill: COMMERCIAL/INDUSTRIAL

Notifier Type: Responsible Party

Caller Name: BILL MURPHY

DEC Investigator: tdghiosa

Spiller: CALLER - CON ED

Notifier Name:

Caller Agency: CON EDISON

Contact for more spill info: CALLER

Spiller Phone:

Notifier Phone:

Caller Phone: (212) 580-6763

Contact Person Phone:

Category: Possible petroleum release with minimal potential for fire/explosion (indoors or outdoors), drinking water contamination, or releases to surface waters, known releases with no potential for damage, or non-petroleum/non-hazardous spills.

Class: Willing RP - No DEC Field Response - Corrective Action Initiated or Completed by RP or Other Agency

Spill Date	Date Cleanup Ceased	Cause of Spill	Meets Cleanup Standards	Penalty Recommended
08/22/2003		EQUIPMENT FAILURE	NO	NO

Material Spilled	Material Class	Quantity Spilled	Units	Quantity Recovered	Units	Resource(s) Affected
TRANSFORMER OIL	PETROLEUM	1.00	GALLONS	0.00	GALLONS	SOIL

Caller Remarks:

leak in joint. pole 54. cleanup in progress.

DEC Investigator Remarks:

Prior to Sept, 2004 data translation this spill Lead_DEC Field was "GHIOSAY"

Map Identification Number 95 **RESIDENTIAL OVERFILL-20GAL**
 48 VAN WORT ST

TARRYTOWN, NY

Spill Number: 9815360**Close Date: 02/26/2005**
TT-Id: 520A-0197-467**MAP LOCATION INFORMATION**

Site location mapped by: ADDRESS MATCHING

Approximate distance from property: 29 feet to the SSE*

ADDRESS CHANGE INFORMATION

Revised street: 48 VAN WART AV

Revised zip code: 10591

Source of Spill: PRIVATE DWELLING

Notifier Type: Other

Caller Name: KEN OCONNOR

DEC Investigator: jbodee

Spiller: UNKNOWN

Notifier Name: KEN OCONNOR

Caller Agency: AMERICAN ENV TECH

Contact for more spill info: KEN OCONNOR

Spiller Phone:

Notifier Phone: (914) 631-3966

Caller Phone: (914) 631-3966

Contact Person Phone: (914) 631-3966

Category: Known petroleum or hazardous material release with minimal potential for fire/explosion (indoors or outdoors), drinking water contamination, or releases to surface waters.

Class: Willing RP - No DEC Field Response - Corrective Action Initiated or Completed by RP or Other Agency

Spill Date	Date Cleanup Ceased	Cause of Spill	Meets Cleanup Standards	Penalty Recommended
03/26/1999		TANK OVERFILL	NO	NO

Material Spilled	Material Class	Quantity Spilled	Units	Quantity Recovered	Units	Resource(s) Affected
#2 FUEL OIL	PETROLEUM	20.00	GALLONS	0.00	GALLONS	SOIL

Caller Remarks:

CALLER RESPONDING TO TANK OVERFILL AT ABOVE LOCATION. NAME OF

OIL COMPANY UNKNOWN AT TIME OF CALL. NO CALL BACK REQUESTED.

DEC Investigator Remarks:

Prior to Sept, 2004 data translation this spill Lead_DEC Field was "O'DEE"

2/26/05 20 gallons 2 Oil to surface--6 yrs old--close

Map Identification Number 96**HESS STATION #32575**

386 SOUTH BROADWAY

TARRYTOWN, NY

Spill Number: 0812850**Close Date: 03/17/2009**

TT-Id: 520A-0227-198

MAP LOCATION INFORMATION

Site location mapped by: MANUAL MAPPING (3)

Approximate distance from property: 70 feet to the SE*

ADDRESS CHANGE INFORMATION

Revised street: NO CHANGE

Revised zip code: 10591

Source of Spill: GASOLINE STATION

Notifier Type: Other

Caller Name:

DEC Investigator: JPCUMMIN

Spiller: MIKE MATRI - HESS STATION #32575

Notifier Name:

Caller Agency:

Contact for more spill info: MIKE MATRI

Spiller Phone:

Notifier Phone:

Caller Phone:

Contact Person Phone: (732) 750-6432

Category: Investigation indicates there was no spill.

Class: Willing RP - No DEC Field Response - Corrective Action Initiated or Completed by RP or Other Agency

Spill Date	Date Cleanup Ceased	Cause of Spill	Meets Cleanup Standards		Penalty Recommended	
02/26/2009		EQUIPMENT FAILURE	NO		NO	
Material Spilled	Material Class	Quantity Spilled	Units	Quantity Recovered	Units	Resource(s) Affected
GASOLINE	PETROLEUM	1.00	GALLONS	1.00	GALLONS	

Caller Remarks:

LEAKING DISPENSER TO THE PAN, ABOUT 1 GALLON. CLEAN UP WAS DONE. DISPENSER IS BEING REPAIRED.

DEC Investigator Remarks:

2/26/09 Clean up done. jc

Map Identification Number 97**HESS GAS**

386 SOUTH BROADWAY

TARRYTOWN, NY

Spill Number: 0812056**Close Date: 10/15/2010**

TT-Id: 520A-0227-175

MAP LOCATION INFORMATION

Site location mapped by: MANUAL MAPPING (3)

Approximate distance from property: 70 feet to the SE*

ADDRESS CHANGE INFORMATION

Revised street: NO CHANGE

Revised zip code: 10591

Source of Spill: GASOLINE STATION
 Notifier Type: Other
 Caller Name:
 DEC Investigator: RDBENDEL

Spiller: MIKE MATRI - HESS GAS
 Notifier Name:
 Caller Agency:
 Contact for more spill info: MIKE MATRI

Spiller Phone:
 Notifier Phone:
 Caller Phone:
 Contact Person Phone:

Category: Known or probable release, where, without action, there is a potential for a fire/explosion hazard (indoors or outdoors), contamination of drinking water supplies, or significant release to surface waters.
 Class: Willing RP - DEC Field Response - Corrective Action Initiated, Taken Over, or Completed by RP or Other Agency

Spill Date	Date Cleanup Ceased	Cause of Spill	Meets Cleanup Standards	Penalty Recommended
02/05/2009		HOUSEKEEPING	NO	NO

Material Spilled	Material Class	Quantity Spilled	Units	Quantity Recovered	Units	Resource(s) Affected
DIESEL	PETROLEUM	0	UNKNOWN	0	UNKNOWN	
GASOLINE	PETROLEUM	0	UNKNOWN	0	UNKNOWN	

Caller Remarks:

Caller states there is approx one quart of each above product in thier respective spill buckets, also there is a small amount of diesel fuel on the ground by the dispenser. Vac truck is enroute, and speedy dry was put down.

DEC Investigator Remarks:

2/5/09 Mike Matrii from Hess, reports that dispensers # 3,4,5,6 were weeping underneath. Tyree came to respond today with a vac truck to address spill bucket leakage. Hess calling in their maintenance contractor to address the weeping dispensers. Dan Bendell (DEC) on site meeting with Hess.
 dw

Map Identification Number 98



MOBIL STATION
 440 S BROADWAY - RT 9

TARRYTOWN, NY

Spill Number: 9700782

Close Date: 04/22/1997
 TT-Id: 520A-0206-090

MAP LOCATION INFORMATION

Site location mapped by: MANUAL MAPPING (3)
 Approximate distance from property: 123 feet to the SE*

ADDRESS CHANGE INFORMATION

Revised street: NO CHANGE
 Revised zip code: 10591

Source of Spill:	GASOLINE STATION	Spiller:	LYN DAWNIE - MOBIL STATION- 440 S BROA	Spiller Phone:	(914) 631-7979
Notifier Type:	Responsible Party	Notifier Name:	LYN DAWNIE	Notifier Phone:	(914) 631-7979
Caller Name:	RYAN SMITH	Caller Agency:	MOBIL OIL	Caller Phone:	(800) 800-4633
DEC Investigator:	tdghiosa	Contact for more spill info:	LYN DAWNIE	Contact Person Phone:	(914) 631-7979

Category: Known petroleum or hazardous material release with minimal potential for fire/explosion (indoors or outdoors), drinking water contamination, or releases to surface waters.

Class: Willing RP - No DEC Field Response - Corrective Action Initiated or Completed by RP or Other Agency

Spill Date	Date Cleanup Ceased	Cause of Spill	Meets Cleanup Standards		Penalty Recommended	
04/17/1997		EQUIPMENT FAILURE	YES		NO	

Material Spilled	Material Class	Quantity Spilled	Units	Quantity Recovered	Units	Resource(s) Affected
GASOLINE	PETROLEUM	5.00	GALLONS	5.00	GALLONS	SOIL

Caller Remarks:


DEFECTIVE DISPENSER LEAKED - CAUSING SPILL - SPILL BEING CLEANED

UP

DEC Investigator Remarks:

Prior to Sept, 2004 data translation this spill Lead_DEC Field was "GHIOSAY"
 04/17/97 IRA CONKLIN CONTRACTED TO ONLY REPAIR FILTERS, DID NOT

DO CLEAN UP.

Map Identification Number 99
 **MOBIL S/S**
 440 SOUTH BROADWAY

TARRYTOWN, NY

Spill Number: 9312396

Close Date: 01/25/1994
 TT-Id: 520A-0205-794

MAP LOCATION INFORMATION

Site location mapped by: MANUAL MAPPING (3)
 Approximate distance from property: 123 feet to the SE*

ADDRESS CHANGE INFORMATION

Revised street: NO CHANGE
 Revised zip code: 10591

Source of Spill: GASOLINE STATION
Notifier Type: Responsible Party
Caller Name: JERRY GARNET
DEC Investigator: tdghiosa

Spiller: CUSTOMER
Notifier Name:
Caller Agency: MOBIL
Contact for more spill info:

Spiller Phone:
Notifier Phone:
Caller Phone: (913) 752-7495
Contact Person Phone:

Category: Possible petroleum release with minimal potential for fire/explosion (indoors or outdoors), drinking water contamination, or releases to surface waters, known releases with no potential for damage, or non-petroleum/non-hazardous spills.
Class: Willing RP - No DEC Field Response - Corrective Action Initiated or Completed by RP or Other Agency

Spill Date	Date Cleanup Ceased	Cause of Spill	Meets Cleanup Standards	Penalty Recommended
01/21/1994	01/25/1994	HUMAN ERROR	UNKNOWN	NO

Material Spilled	Material Class	Quantity Spilled	Units	Quantity Recovered	Units	Resource(s) Affected
GASOLINE	PETROLEUM	6.00	GALLONS	0.00	GALLONS	SOIL

Caller Remarks:

CAR OVERFLOWED TANK S/S SOAKED UP SPILL

DEC Investigator Remarks:

Prior to Sept, 2004 data translation this spill Lead_DEC Field was "GHIOSAY"

Map Identification Number 100
 **MOBIL GAS STATION**
440 SOUTH BROADWAY

TARRYTOWN, NY

Spill Number: 1009965

Close Date: 12/20/2010
TT-Id: 520A-0258-848

MAP LOCATION INFORMATION

Site location mapped by: MANUAL MAPPING (3)
Approximate distance from property: 123 feet to the SE*

ADDRESS CHANGE INFORMATION

Revised street: NO CHANGE
Revised zip code: 10591

Source of Spill: GASOLINE STATION
Notifier Type: Fire Department
Caller Name:
DEC Investigator: JPCUMMIN

Spiller: CUSTOMER
Notifier Name:
Caller Agency:
Contact for more spill info: FIRE CHIEF

Spiller Phone:
Notifier Phone:
Caller Phone:
Contact Person Phone: (914) 417-1728

Category: Known petroleum or hazardous material release with minimal potential for fire/explosion (indoors or outdoors), drinking water contamination, or releases to surface waters.
Class: Unknown RP - DEC Field Response - DEC Corrective Action Required

Spill Date	Date Cleanup Ceased	Cause of Spill	Meets Cleanup Standards		Penalty Recommended		
12/19/2010		DELIBERATE	NO		NO		
Material Spilled		Material Class	Quantity Spilled	Units	Quantity Recovered	Units	Resource(s) Affected
GASOLINE		PETROLEUM	2.50	GALLONS	0.00	GALLONS	

Caller Remarks:

Fire chief is unsure if the gas made it to the sewer. Clean up is in progress.

DEC Investigator Remarks:

12-20-10 Someone poured an unknown amount of gasoline from 2 gal portable container down slop sink. FD also believes person poured degreasing agent down drain too. FD and Hazmat checked air levels in sewer system at manholes. No readings at sink. FD ended up flushing system with water. jc

12/23/10: This spill is being investigated by WCDOH and Westchester County Police for possible criminal violations. jod

Map Identification Number 101



MOBIL STATION

440 SOUTH BROADWAY

TARRYTOWN, NY

Spill Number: 0909128

Close Date: 11/16/2009

TT-Id: 520A-0234-602

MAP LOCATION INFORMATION

Site location mapped by: MANUAL MAPPING (3)

Approximate distance from property: 123 feet to the SE*

ADDRESS CHANGE INFORMATION

Revised street: NO CHANGE

Revised zip code: 10591

Source of Spill: GASOLINE STATION

Notifier Type: Local Agency

Caller Name:

DEC Investigator: kabrowne

Spiller: UNKNOWN

Notifier Name:

Caller Agency:

Contact for more spill info: CALLER

Spiller Phone:

Notifier Phone:

Caller Phone:

Contact Person Phone:

Category: Known petroleum or hazardous material release with minimal potential for fire/explosion (indoors or outdoors), drinking water contamination, or releases to surface waters.

Class: Willing RP - No DEC Field Response - Corrective Action Initiated or Completed by RP or Other Agency

Spill Date	Date Cleanup Ceased	Cause of Spill	Meets Cleanup Standards		Penalty Recommended	
11/14/2009		HUMAN ERROR	YES		NO	


Material Spilled	Material Class	Quantity Spilled	Units	Quantity Recovered	Units	Resource(s) Affected
------------------	----------------	------------------	-------	--------------------	-------	----------------------

Caller Remarks:

Mechanical problem with car-not contained-needs call back.

DEC Investigator Remarks:

11/16/09 - Spill is on asphalt of station. Fire Dept. has placed speed dry on spill. There is a storm drain downgradient from the station, there are no signs impacts to the storm drain. Mobil cleanup contractor will conduct any residue cleanup and check the storm drain. NFA. KAB

Map Identification Number 102 **SHELL GAS STATION#138711**
 372 SOUTH BROADWAY

TARRYTOWN, NY

Spill Number: 0700410

Close Date: 06/27/2007
 TT-Id: 520A-0186-462

MAP LOCATION INFORMATION

Site location mapped by: MANUAL MAPPING (4)
 Approximate distance from property: 129 feet to the SE*

ADDRESS CHANGE INFORMATION

Revised street: NO CHANGE
 Revised zip code: 10591

Source of Spill: GASOLINE STATION
 Notifier Type: Other
 Caller Name:
 DEC Investigator: jbodee

Spiller: GREG BONACCI (DRIVER) - MYSTIC TANK LINES
 Notifier Name:
 Caller Agency:
 Contact for more spill info: ERIC HARVEY

Spiller Phone: () -
 Notifier Phone:
 Caller Phone:
 Contact Person Phone: (845) 878-8067 ext. 2

Category: Known petroleum or hazardous material release with minimal potential for fire/explosion (indoors or outdoors), drinking water contamination, or releases to surface waters.
 Class: Willing RP - No DEC Field Response - Corrective Action Initiated or Completed by RP or Other Agency

Spill Date	Date Cleanup Ceased	Cause of Spill	Meets Cleanup Standards	Penalty Recommended
04/11/2007		EQUIPMENT FAILURE	YES	NO

Material Spilled	Material Class	Quantity Spilled	Units	Quantity Recovered	Units	Resource(s) Affected
GASOLINE	PETROLEUM	30.00	GALLONS	30.00	GALLONS	SOIL

Caller Remarks:

Mystic Tank Lines was doing a fuel drop when they experienced a fitting failure on the hose. This caused release of material

onto cement. Some material went into the dry drain which is not connected to any outside drainage systems. Clean up was done with absorbent pads and is now completed.

DEC Investigator Remarks:

Left message with GES. If there is a problem, they will call Duty Desk. otherwise, spill is cleaned and can be closed. NFA.

Map Identification Number 103



SHELL GAS STATION

RT 119 AND RT 9

TARRYTOWN, NY

Spill Number: 0700379

Close Date: 04/12/2007

TT-Id: 520A-0203-380

MAP LOCATION INFORMATION

Site location mapped by: MANUAL MAPPING (4)

Approximate distance from property: 129 feet to the SE*

ADDRESS CHANGE INFORMATION

Revised street: NO CHANGE

Revised zip code: 10591

Source of Spill: TANK TRUCK
Notifier Type: Fire Department

Caller Name:

DEC Investigator: rxamato

Spiller: AL NURDJAJA - MYSTIC TANK LINES CORP

Notifier Name:

Caller Agency:

Contact for more spill info: MARC GRAZIOLI

Spiller Phone: (646) 805-8522

Notifier Phone:

Caller Phone:

Contact Person Phone: (914) 224-7645


Spill Date	Date Cleanup Ceased	Cause of Spill	Meets Cleanup Standards		Penalty Recommended	
04/11/2007		TANK OVERFILL	NO		NO	

Material Spilled	Material Class	Quantity Spilled	Units	Quantity Recovered	Units	Resource(s) Affected
GASOLINE	PETROLEUM	7.00	GALLONS	7.00	GALLONS	SOIL

Caller Remarks:

TANKER OVERFILLED - APROX 7 GALS SPILLED ONTO ASPHALT SURFACE - INTO A CATCH BASIN - CLEAN UP BY MYSTIC USING DIRT IN CATCH BASIN DIRT REMOVED - AND NO FREE PRODUCT WAS FOUND

DEC Investigator Remarks: NO DEC INVESTIGATOR REMARKS GIVEN FOR THIS SPILL.

Map Identification Number 104 **FRINGS GROCERY STORE**
 350 SOUTH BROADWAY

TARRYTOWN, NY

Spill Number: 8809422**Close Date: 03/08/1989**
TT-Id: 520A-0190-044

MAP LOCATION INFORMATION

Site location mapped by: MANUAL MAPPING (3)

Approximate distance from property: 176 feet to the ESE*

ADDRESS CHANGE INFORMATION

Revised street: NO CHANGE

Revised zip code: 10591

Source of Spill: PRIVATE DWELLING

Notifier Type: Tank Tester

Caller Name: PHIL FAZIAN

DEC Investigator: tdghiosa

Spiller:

Notifier Name:

Caller Agency: CROWN LEAK DETECTION

Contact for more spill info:

Spiller Phone:

Notifier Phone:

Caller Phone: (516) 939-2959

Contact Person Phone:

Category: Known petroleum or hazardous material release with minimal potential for fire/explosion (indoors or outdoors), drinking water contamination, or releases to surface waters.

Class: Willing RP - No DEC Field Response - Corrective Action Initiated or Completed by RP or Other Agency

Spill Date	Date Cleanup Ceased	Cause of Spill	Meets Cleanup Standards	Penalty Recommended
03/01/1989	03/06/1989	EQUIPMENT FAILURE	UNKNOWN	NO


Material Spilled	Material Class	Quantity Spilled	Units	Quantity Recovered	Units	Resource(s) Affected
GASOLINE	PETROLEUM	2.00	GALLONS	0.00	GALLONS	SOIL

Caller Remarks:

RANDY OIL COMPANY. UNKNOWN ABOUT CLEANUP. VENT BROKE RETESTING TANK. NFA

DEC Investigator Remarks:

Prior to Sept, 2004 data translation this spill Lead_DEC Field was "GHIOSAY"

Map Identification Number 105 **TARRYTOWN HONDA**
 480 SOUTH BROADWAY

TARRYTOWN, NY

Spill Number: 0910960**Close Date: 01/11/2010**
TT-Id: 520A-0250-878

MAP LOCATION INFORMATION

Site location mapped by: MANUAL MAPPING (3)

Approximate distance from property: 260 feet to the SSE

ADDRESS CHANGE INFORMATION

Revised street: NO CHANGE

Revised zip code: 10591

Source of Spill:	COMMERCIAL/INDUSTRIAL	Spiller:	BILL CARLUCCI - TARRYTOWN HONDA	Spiller Phone:	
Notifier Type:	Other	Notifier Name:		Notifier Phone:	
Caller Name:		Caller Agency:		Caller Phone:	
DEC Investigator:	RXAMATO	Contact for more spill info:	BILL CARLUCCI	Contact Person Phone:	(914) 631-0815

Category: Known petroleum or hazardous material release with minimal potential for fire/explosion (indoors or outdoors), drinking water contamination, or releases to surface waters.

Class: Willing RP - No DEC Field Response - Corrective Action Initiated or Completed by RP or Other Agency

Spill Date	Date Cleanup Ceased	Cause of Spill	Meets Cleanup Standards	Penalty Recommended
01/11/2010		HOUSEKEEPING	NO	NO

Material Spilled	Material Class	Quantity Spilled	Units	Quantity Recovered	Units	Resource(s) Affected
WASTE OIL/USED OIL	PETROLEUM	0	GALLONS	0	GALLONS	

Caller Remarks:

cALLER REPORTING WASTE OIL SPILLED DUE TO POOR HOUSEKEEPING.

DEC Investigator Remarks:

1/11/10: WCDH on site. Waste oil got to shop drain. Enviro Waste to vac out drain and fill drain with concrete/Closed...ra
 UPDATE: Carr reports spill to bay floor has been cleaned up/Closed...ra

Map Identification Number 106 **POLE 52**
 300 SOUTH BROADWAY

TARRYTOWN, NY

Spill Number: 1105178

Close Date: 08/05/2011
 TT-Id: 520A-0266-685

MAP LOCATION INFORMATION

Site location mapped by: MANUAL MAPPING (3)
 Approximate distance from property: 417 feet to the ENE

ADDRESS CHANGE INFORMATION

Revised street: NO CHANGE
 Revised zip code: 10591

Source of Spill:	COMMERCIAL/INDUSTRIAL	Spiller:	CON ED	Spiller Phone:	
Notifier Type:	Responsible Party	Notifier Name:		Notifier Phone:	
Caller Name:		Caller Agency:		Caller Phone:	
DEC Investigator:	jbodee	Contact for more spill info:	ERT	Contact Person Phone:	(212) 580-8383

Category: Known petroleum or hazardous material release with minimal potential for fire/explosion (indoors or outdoors), drinking water contamination, or releases to surface waters.

Class: Willing RP - No DEC Field Response - Corrective Action Initiated or Completed by RP or Other Agency

Spill Date	Date Cleanup Ceased	Cause of Spill	Meets Cleanup Standards		Penalty Recommended	
08/05/2011		EQUIPMENT FAILURE	NO		NO	
Material Spilled	Material Class	Quantity Spilled	Units	Quantity Recovered	Units	Resource(s) Affected
CABLE OIL	PETROLEUM	0	UNKNOWN	0	UNKNOWN	SOIL

Caller Remarks:

3 oz onto grass, c/u pending

DEC Investigator Remarks:

8-5-11 Cleaned up. jc

Map Identification Number 107**NACCARATO RESIDENCE**

20 GLENWOLDE PARK

TARRYTOWN, NY

Spill Number: 9910865**Close Date: 04/11/2000**

TT-Id: 520A-0265-719

MAP LOCATION INFORMATION

Site location mapped by: MANUAL MAPPING (4)

Approximate distance from property: 446 feet to the SE

ADDRESS CHANGE INFORMATION

Revised street: NO CHANGE

Revised zip code: 10591

Source of Spill: PRIVATE DWELLING

Notifier Type: Other

Caller Name: MARIE MULLEN

DEC Investigator: jbodee

Spiller: OWNER - NACCARATO RESIDENCE

Notifier Name:

Caller Agency: NES

Contact for more spill info: EUGENE NACCARATO

Spiller Phone: (914) 332-4409

Notifier Phone:

Caller Phone: (914) 741-5472

Contact Person Phone: (914) 332-4409

Category: Known or probable release, where, without action, there is a potential for a fire/explosion hazard (indoors or outdoors), contamination of drinking water supplies, or significant release to surface waters.

Class: Willing RP - DEC Field Response - Corrective Action Initiated, Taken Over, or Completed by RP or Other Agency

Spill Date	Date Cleanup Ceased	Cause of Spill	Meets Cleanup Standards		Penalty Recommended	
12/13/1999		EQUIPMENT FAILURE	YES		NO	
Material Spilled	Material Class	Quantity Spilled	Units	Quantity Recovered	Units	Resource(s) Affected
#2 FUEL OIL	PETROLEUM	0	GALLONS	0	GALLONS	SOIL

Caller Remarks:

CALLED IN TO REMOVE UST AND FOUND HOLES IN IT AND CONTAMINATED SOIL. CLEAN UP HAS BEGUN.

DEC Investigator Remarks:

Prior to Sept, 2004 data translation this spill Lead_DEC Field was "O'DEE"

04/11/2000 NES PULLED TANK AND DISPOSED OF APPROXIMATELY 90 TONS OF CONTAMINATED SOIL FOR AIG CLAIM. DEC AND TYREE MONITORED GROUNDWATER LEVELS FOR SEVERAL MONTHS. SOME RESIDUAL CONTAMINATION COULD NOT BE EXCAVATED. NFA

Map Identification Number 108 **455 HOSPITALITY LLC**
 455 SOUTH BROADWAY

TARRYTOWN, NY

Spill Number: 0508109

Close Date: 03/22/2006
 TT-Id: 520A-0189-247

MAP LOCATION INFORMATION

Site location mapped by: MANUAL MAPPING (3)

Approximate distance from property: 488 feet to the SSE

ADDRESS CHANGE INFORMATION

Revised street: NO CHANGE

Revised zip code: 10591

Source of Spill: COMMERCIAL/INDUSTRIAL

Notifier Type: Other

Caller Name: BRENDA CUMMINGS

DEC Investigator: JBODee

Spiller: BRENDA CUMMINGS - 455 HOSPITALITY LLC

Notifier Name: BRENDA CUMMINGS

Caller Agency: ROYAL ENVIRONMENTAL

Contact for more spill info: BRENDA CUMMINGS

Spiller Phone: (914) 328-6549

Notifier Phone: (914) 328-6549

Caller Phone: (914) 328-6549

Contact Person Phone: (914) 328-6549

Category: Known petroleum or hazardous material release with minimal potential for fire/explosion (indoors or outdoors), drinking water contamination, or releases to surface waters.

Class: Willing RP - DEC Field Response - Corrective Action Initiated, Taken Over, or Completed by RP or Other Agency

Spill Date	Date Cleanup Ceased	Cause of Spill	Meets Cleanup Standards	Penalty Recommended
10/06/2005		EQUIPMENT FAILURE	YES	NO

Material Spilled	Material Class	Quantity Spilled	Units	Quantity Recovered	Units	Resource(s) Affected
#2 FUEL OIL	PETROLEUM	0	GALLONS	0	GALLONS	SOIL

Caller Remarks:

LOCATED IN THE BOILER ROOM AND CLEAN UP IS IN PROCESS.

DEC Investigator Remarks:

March 22, 2006: CLEAN UP COMPLETED BY ROYAL ENVIRONMENTAL. SPILL FILE CLOSED BY WAYNE SCHNEIDER OF THE WESTCHESTER COUNTY HEALTH DEPT. NO FURTHER ACTION IS REQUIRED AT THIS TIME. jod

Map Identification Number 109**THE QUAY**

SOUTH BROADWAY

TARRYTOWN, NY

Spill Number: 9608378**Close Date: 10/05/1996**

TT-Id: 520A-0197-468

MAP LOCATION INFORMATION

Site location mapped by: MANUAL MAPPING (4)

Approximate distance from property: 659 feet to the NE

ADDRESS CHANGE INFORMATION

Revised street: 279 S BROADWAY

Revised zip code: 10591

Source of Spill: COMMERCIAL VEHICLE

Notifier Type: Citizen

Caller Name: REFUSED

DEC Investigator: tdghiosa

Spiller: CANOPY ROOFING COMP

Notifier Name:

Caller Agency:

Contact for more spill info:

Spiller Phone: (914) 347-2780

Notifier Phone:

Caller Phone:

Contact Person Phone:

Category: Possible petroleum release with minimal potential for fire/explosion (indoors or outdoors), drinking water contamination, or releases to surface waters, known releases with no potential for damage, or non-petroleum/non-hazardous spills.

Class: Willing RP - DEC Field Response - Corrective Action Initiated, Taken Over, or Completed by RP or Other Agency

Spill Date	Date Cleanup Ceased	Cause of Spill	Meets Cleanup Standards	Penalty Recommended
09/25/1996		EQUIPMENT FAILURE	YES	NO

Material Spilled	Material Class	Quantity Spilled	Units	Quantity Recovered	Units	Resource(s) Affected
MOTOR OIL	PETROLEUM	0	GALLONS	0	GALLONS	SOIL
WASTE OIL/USED OIL	PETROLEUM	0	GALLONS	0	GALLONS	SOIL

Caller Remarks:

roofing company doing work at complex - they have heavy equipment

on site - equipment is leaking and leaving oilstains on pavement

DEC Investigator Remarks:

Prior to Sept, 2004 data translation this spill Lead_DEC Field was "GHIOSAY"

10/05/96 NO INSPECTION

Map Identification Number 110**SKIDMORE RESIDENCE**

6 GLENWOLDE PARK

TARRYTOWN, NY

Spill Number: 0801489**Close Date: 10/29/2008**

TT-Id: 520A-0265-720

MAP LOCATION INFORMATION

Site location mapped by: MANUAL MAPPING (4)

Approximate distance from property: 727 feet to the SE

ADDRESS CHANGE INFORMATION

Revised street: NO CHANGE

Revised zip code: 10591

Source of Spill: PRIVATE DWELLING

Notifier Type: Other

Caller Name:

DEC Investigator: TDGHIOSA

Spiller: SKIDMORE HOME - SKIDMORE HOME

Notifier Name:

Caller Agency:

Contact for more spill info: SKIDMORE HOME

Spiller Phone:

Notifier Phone:

Caller Phone:

Contact Person Phone: (917) 940-8193

Category: Known petroleum or hazardous material release with minimal potential for fire/explosion (indoors or outdoors), drinking water contamination, or releases to surface waters.

Class: Willing RP - DEC Field Response - Corrective Action Initiated, Taken Over, or Completed by RP or Other Agency

Spill Date	Date Cleanup Ceased	Cause of Spill	Meets Cleanup Standards		Penalty Recommended	
05/07/2008		EQUIPMENT FAILURE	YES		NO	
Material Spilled	Material Class	Quantity Spilled	Units	Quantity Recovered	Units	Resource(s) Affected
#2 FUEL OIL	PETROLEUM	0	GALLONS	0	GALLONS	GROUNDWATER

TANK TEST INFORMATION

Tank Number	Tank Size	Tank Test Method	Leak Rate	Gross Leak or Failure
	550	Unknown	0.00	UNKNOWN

Caller Remarks:

HOLES AND GROUNDWATER EFFECTED

DEC Investigator Remarks:

10/19/08 National Environmental Specialists reported that they excavated and removed one 1,000 gallon tank along with 10.37 tons of petroleum contaminated soil. Post excavation TAGM soil sample results were below DEC guidance values. NFA TG

Map Identification Number 111**CUAY CONDOMINIUM**

SOUTH BROADWAY + PROSPECT

TARRYTOWN, NY

Spill Number: 9513602**Close Date: 01/26/1996**

TT-Id: 520A-0185-812

MAP LOCATION INFORMATION

Site location mapped by: ADDRESS MATCHING

Approximate distance from property: 834 feet to the NE

ADDRESS CHANGE INFORMATION

Revised street: SOUTH BROADWAY/PROSPECT AVE

Revised zip code: 10591

Source of Spill: COMMERCIAL/INDUSTRIAL

Notifier Type: Responsible Party

Caller Name: MR SOLICH

DEC Investigator: tdghiosa

Spiller: ANDREW PETE - CON EDISON

Notifier Name: MR DESANDI

Caller Agency: CON ED

Contact for more spill info: MR DESANDI

Spiller Phone: (212) 460-3849

Notifier Phone:

Caller Phone: (212) 580-6763

Contact Person Phone: (914) 925-6205

Category: Possible petroleum release with minimal potential for fire/explosion (indoors or outdoors), drinking water contamination, or releases to surface waters, known releases with no potential for damage, or non-petroleum/non-hazardous spills.

Class: Willing RP - No DEC Field Response - Corrective Action Initiated or Completed by RP or Other Agency

Spill Date	Date Cleanup Ceased	Cause of Spill	Meets Cleanup Standards	Penalty Recommended
01/26/1996		EQUIPMENT FAILURE	YES	NO

Material Spilled	Material Class	Quantity Spilled	Units	Quantity Recovered	Units	Resource(s) Affected
TRANSFORMER OIL	PETROLEUM	1.00	GALLONS	1.00	GALLONS	SOIL

Caller Remarks:

primary bushing link failed causing non pcb oil from the transformer to leak.spill was cleaned up.vault 4069.

DEC Investigator Remarks:

Prior to Sept, 2004 data translation this spill Lead_DEC Field was "GHIOSAY"

Map Identification Number 112**POLE TRANSFORMER 10**

PROSPECT AVE AND BROADWAY

TARRYTOWN, NY

Spill Number: 0901158**Close Date: 04/30/2009**

TT-Id: 520A-0228-426

MAP LOCATION INFORMATION

Site location mapped by: MANUAL MAPPING (3)

Approximate distance from property: 834 feet to the NE

ADDRESS CHANGE INFORMATION

Revised street: PROSPECT AVE / BROADWAY

Revised zip code: 10591

Source of Spill:	COMMERCIAL/INDUSTRIAL	Spiller:	CON ED	Spiller Phone:	
Notifier Type:	Other	Notifier Name:		Notifier Phone:	
Caller Name:		Caller Agency:		Caller Phone:	
DEC Investigator:	mbmastro	Contact for more spill info:	ERT	Contact Person Phone:	(212) 580-8383

Category: Known petroleum or hazardous material release with minimal potential for fire/explosion (indoors or outdoors), drinking water contamination, or releases to surface waters.

Class: Willing RP - No DEC Field Response - Corrective Action Initiated or Completed by RP or Other Agency

Spill Date	Date Cleanup Ceased	Cause of Spill	Meets Cleanup Standards	Penalty Recommended
04/28/2009		EQUIPMENT FAILURE	NO	NO

Material Spilled	Material Class	Quantity Spilled	Units	Quantity Recovered	Units	Resource(s) Affected
DIELECTRIC FLUID	PETROLEUM	0.02	GALLONS	0.00	GALLONS	SOIL

Caller Remarks:

clean up unknown/pending resources and crew

DEC Investigator Remarks:

4/30/09 confirmed clean up, nfa...mm

Map Identification Number 113 **CREEK**
20 NORTH TAPPAN LANDING RD



TARRYTOWN, NY

Spill Number: 0900365**Close Date: 08/21/2009**
TT-Id: 520A-0227-244

MAP LOCATION INFORMATION

Site location mapped by: ADDRESS MATCHING
Approximate distance from property: 898 feet to the N

ADDRESS CHANGE INFORMATION

Revised street: NO CHANGE
Revised zip code: 10591

Source of Spill:	PRIVATE DWELLING	Spiller:	LODDO
Notifier Type:	Citizen	Notifier Name:	
Caller Name:		Caller Agency:	
DEC Investigator:	jbodee	Contact for more spill info:	TICIA ULANECK

Spiller Phone:
Notifier Phone:
Caller Phone:
Contact Person Phone:

Category: Known petroleum or hazardous material release with minimal potential for fire/explosion (indoors or outdoors), drinking water contamination, or releases to surface waters.

Class: Willing RP - No DEC Field Response - Corrective Action Initiated or Completed by RP or Other Agency

Spill Date	Date Cleanup Ceased	Cause of Spill	Meets Cleanup Standards		Penalty Recommended		
04/09/2009		EQUIPMENT FAILURE	NO		NO		
Material Spilled		Material Class	Quantity Spilled	Units	Quantity Recovered	Units	Resource(s) Affected
#2 FUEL OIL		PETROLEUM	0	UNKNOWN	0	UNKNOWN	SOIL, SURFACE WATER

Caller Remarks:

CALLER WAS IN HER GARDEN, NOTICED SMELL, UNKNOWN CONTAMINATE IN HER GARDEN. SHE BELIEVES IT IS FROM A SPILL THAT OCCURED LAST YEAR.

DEC Investigator Remarks:

4/10/09 This is from a spill that occurred in 10/08. J O'Dee is aware of problem. Booms are in place to collect any product that may enter the stream. WCDOH will do site inspection and update O'Dee...mm

Map Identification Number 114



555 SOUTH BROADWAY

TARRYTOWN, NY

Spill Number: 9611893

Close Date: 11/10/1997

TT-Id: 520A-0194-785

MAP LOCATION INFORMATION

Site location mapped by: MANUAL MAPPING (3)

Approximate distance from property: 925 feet to the SSE

ADDRESS CHANGE INFORMATION

Revised street: NO CHANGE

Revised zip code: 10591

Source of Spill: INSTITUTIONAL, EDUC, GOV, OTHER

Notifier Type: Federal Government

Caller Name: JOHN MENDELSON

DEC Investigator: tdghiosa

Spiller: KRAFT FOODS

Notifier Name: JOHN MENDELSON

Caller Agency: US EPA

Contact for more spill info: KRAFT FOODS

Spiller Phone: (914) 335-6592

Notifier Phone: (908) 548-8730

Caller Phone: (908) 548-8730

Contact Person Phone: (914) 335-6592

Category: Known petroleum or hazardous material release with minimal potential for fire/explosion (indoors or outdoors), drinking water contamination, or releases to surface waters.

Class: Willing RP - DEC Field Response - Corrective Action Initiated, Taken Over, or Completed by RP or Other Agency

Spill Date	Date Cleanup Ceased	Cause of Spill	Meets Cleanup Standards		Penalty Recommended	
01/02/1997		EQUIPMENT FAILURE	YES		NO	


Material Spilled	Material Class	Quantity Spilled	Units	Quantity Recovered	Units	Resource(s) Affected
The following material was dropped or revised by the NYS DEC. Call Toxics Targeting for more information						
#2 FUEL OIL	PETROLEUM	10.00	GALLONS	0.00	GALLONS	

Caller Remarks:

SPILL WENT INTO STORM DRAIN HEADED TO BROOK IN AREA.

DEC Investigator Remarks:

Prior to Sept, 2004 data translation this spill Lead_DEC Field was "GHIOSAY"

Map Identification Number 115
 **KRAFT FOODS**
 555 SOUTH BROADWAY

TARRYTOWN, NY

Spill Number: 9611878

Close Date: 11/10/1997
 TT-Id: 520A-0184-954

MAP LOCATION INFORMATION

Site location mapped by: MANUAL MAPPING (3)
 Approximate distance from property: 925 feet to the SSE

ADDRESS CHANGE INFORMATION

Revised street: NO CHANGE
 Revised zip code: 10591

Source of Spill: COMMERCIAL/INDUSTRIAL
 Notifier Type: Responsible Party
 Caller Name: CLEAL RANDALL
 DEC Investigator: BUZZELLI

Spiller: CLEAL RANDALL - KRAFT FOODS
 Notifier Name: CLEAL RANDALL
 Caller Agency: KRAFT FOODS
 Contact for more spill info: CLEAL RANDALL

Spiller Phone: (914) 335-6592
 Notifier Phone: (914) 335-6592
 Caller Phone: (914) 335-6592
 Contact Person Phone: (914) 335-6592

Category: Known petroleum or hazardous material release with minimal potential for fire/explosion (indoors or outdoors), drinking water contamination, or releases to surface waters.
 Class: Willing RP - No DEC Field Response - Corrective Action Initiated or Completed by RP or Other Agency

Spill Date	Date Cleanup Ceased	Cause of Spill	Meets Cleanup Standards	Penalty Recommended
01/02/1997		EQUIPMENT FAILURE	YES	NO

Material Spilled	Material Class	Quantity Spilled	Units	Quantity Recovered	Units	Resource(s) Affected
#2 FUEL OIL	PETROLEUM	10.00	GALLONS	0.00	GALLONS	SOIL

Caller Remarks:

CRACK IN OIL LINE - CLEANUP CREW ON THE WAY TO DO CLEANUP

SPILL IS ON BLACKTOP LOT

DEC Investigator Remarks: NO DEC INVESTIGATOR REMARKS GIVEN FOR THIS SPILL.

Map Identification Number 116

**GENERAL FOODS CORP**
555 SOUTH BROADWAY

TARRYTOWN, NY

Spill Number: 8900810

Close Date: 05/25/1989

TT-Id: 520A-0194-985

MAP LOCATION INFORMATION

Site location mapped by: MANUAL MAPPING (3)

Approximate distance from property: 925 feet to the SSE

ADDRESS CHANGE INFORMATION

Revised street: NO CHANGE

Revised zip code: 10591

Source of Spill: COMMERCIAL/INDUSTRIAL

Notifier Type: Responsible Party

Caller Name: VICTOR MARTIN

DEC Investigator: tdghiosa

Spiller: ROBINSON OIL CO

Notifier Name:

Caller Agency: ROBINSON OIL CO

Contact for more spill info:

Spiller Phone: (914) 478-5700

Notifier Phone:

Caller Phone: (914) 478-5700

Contact Person Phone:

Category: Known petroleum or hazardous material release with minimal potential for fire/explosion (indoors or outdoors), drinking water contamination, or releases to surface waters.

Class: Willing RP - No DEC Field Response - Corrective Action Initiated or Completed by RP or Other Agency

Spill Date	Date Cleanup Ceased	Cause of Spill	Meets Cleanup Standards	Penalty Recommended
04/26/1989	05/25/1989	TANK OVERFILL	UNKNOWN	NO


Material Spilled	Material Class	Quantity Spilled	Units	Quantity Recovered	Units	Resource(s) Affected
#2 FUEL OIL	PETROLEUM	10.00	GALLONS	0.00	GALLONS	SOIL

Caller Remarks:

EES IS RESPONDING. DEC WILL VERIFY CLEANUP.

DEC Investigator Remarks:

Prior to Sept, 2004 data translation this spill Lead_DEC Field was "GHIOSAY"
 / / : SPILL CLEANED UP TO THIS DEPT SATISFACTION N.F.A.

Map Identification Number 117 **KRAFT FOODS**
 555 SOUTH BROADWAY

TARRYTOWN, NY

Spill Number: 0413508**Close Date: 03/29/2005**

TT-Id: 520A-0190-573

MAP LOCATION INFORMATION

Site location mapped by: MANUAL MAPPING (3)

Approximate distance from property: 925 feet to the SSE

ADDRESS CHANGE INFORMATION

Revised street: NO CHANGE

Revised zip code: 10591

Source of Spill: COMMERCIAL/INDUSTRIAL

Notifier Type: Responsible Party

Caller Name: DAN ROSSINI

DEC Investigator: MBMASTRO

Spiller: DAN ROSSINI - KRAFT FOODS

Notifier Name: DAN ROSSINI

Caller Agency: KRAFT FOODS

Contact for more spill info: DAN ROSSINI

Spiller Phone: (914) 335-6592

Notifier Phone: (914) 335-6592

Caller Phone: (914) 335-6592

Contact Person Phone: (914) 335-6592

Category: Investigation indicates there was no spill.

Class: Any Type of RP Including No RP - No DEC Field Response - Corrective Action by Spill Response Not Required


Spill Date	Date Cleanup Ceased	Cause of Spill	Meets Cleanup Standards	Penalty Recommended
03/24/2005		EQUIPMENT FAILURE	YES	NO

Material Spilled	Material Class	Quantity Spilled	Units	Quantity Recovered	Units	Resource(s) Affected
REFRIGERANT	OTHER	5.00	POUNDS	0.00	POUNDS	AIR

Caller Remarks:

5 LBF 4 OZ RELEASED INTO THE ATMOSPHERE. TYPE R 22. BROKEN FITTING BUT HAS BEEN REPAIRED.

DEC Investigator Remarks: NO DEC INVESTIGATOR REMARKS GIVEN FOR THIS SPILL.

Map Identification Number 118 **KRAFT FACILITY**
 555 SOUTH BROADWAY

TARRYTOWN, NY

Spill Number: 0412646**Close Date: 03/03/2005**

TT-Id: 520A-0190-532

MAP LOCATION INFORMATION

Site location mapped by: MANUAL MAPPING (3)

Approximate distance from property: 925 feet to the SSE

ADDRESS CHANGE INFORMATION

Revised street: NO CHANGE

Revised zip code: 10591

Source of Spill: INSTITUTIONAL, EDUC, GOV, OTHER
 Notifier Type: Responsible Party
 Caller Name: DAN ROSSINI
 DEC Investigator: JBODee

Spiller: DAN ROSSINI - KRAFT FACILITY
 Notifier Name: DAN ROSSINI
 Caller Agency: KRAFT FOODS
 Contact for more spill info: DAN ROSSINI

Spiller Phone: (914) 335-6592
 Notifier Phone: (914) 335-6592
 Caller Phone: (914) 335-6592
 Contact Person Phone: (914) 335-6592

Category: Investigation indicates there was no spill.
 Class: Any Type of RP Including No RP - No DEC Field Response - Corrective Action by Spill Response Not Required

Spill Date	Date Cleanup Ceased	Cause of Spill	Meets Cleanup Standards	Penalty Recommended
02/28/2005		EQUIPMENT FAILURE	YES	NO

Material Spilled	Material Class	Quantity Spilled	Units	Quantity Recovered	Units	Resource(s) Affected
REFRIGERANT	OTHER	4.00	POUNDS	0.00	POUNDS	AIR

Caller Remarks:

HAS BEEN REAPIRED AND PLACED BACK IN SERVIICE:

DEC Investigator Remarks: NO DEC INVESTIGATOR REMARKS GIVEN FOR THIS SPILL.

Map Identification Number 119 **KRAFT FOODS**
 555 SOUTH BROADWAY

TARRYTOWN, NY

Spill Number: 0412220

Close Date: 02/16/2005
 TT-Id: 520A-0190-522

MAP LOCATION INFORMATION

Site location mapped by: MANUAL MAPPING (3)
 Approximate distance from property: 925 feet to the SSE

ADDRESS CHANGE INFORMATION

Revised street: NO CHANGE
 Revised zip code: 10591

Source of Spill: INSTITUTIONAL, EDUC, GOV, OTHER
 Notifier Type: Responsible Party
 Caller Name: DAN ROSSINI
 DEC Investigator: JBODee

Spiller: DAN ROSSINI - KRAFT FOODS
 Notifier Name: DAN ROSSINI
 Caller Agency: KRAFT FOODS
 Contact for more spill info: DAN ROSSINI

Spiller Phone: (914) 335-6592
 Notifier Phone: (914) 335-6592
 Caller Phone: (914) 335-6592
 Contact Person Phone: (914) 335-6592

Category: Possible petroleum release with minimal potential for fire/explosion (indoors or outdoors), drinking water contamination, or releases to surface waters, known releases with no potential for damage, or non-petroleum/non-hazardous spills.
 Class: Any Type of RP Including No RP - No DEC Field Response - Corrective Action by Spill Response Not Required

Spill Date	Date Cleanup Ceased	Cause of Spill	Meets Cleanup Standards		Penalty Recommended		
02/08/2005		EQUIPMENT FAILURE	YES		NO		
Material Spilled		Material Class	Quantity Spilled	Units	Quantity Recovered	Units	Resource(s) Affected
REFRIGERANT		OTHER	19.00	POUNDS	0.00	POUNDS	AIR

Caller Remarks:

A FLARE FITTING CRACKED AND IS REPAIRED AND PUT BACK IN SERVICE

DEC Investigator Remarks: NO DEC INVESTIGATOR REMARKS GIVEN FOR THIS SPILL.

Map Identification Number 120


KRAFT FACILITY
 555 SOUTH BROADWAY

TARRYTOWN, NY

Spill Number: 0410171

Close Date: 12/16/2004
 TT-Id: 520A-0190-984

MAP LOCATION INFORMATION

Site location mapped by: MANUAL MAPPING (3)

Approximate distance from property: 925 feet to the SSE

ADDRESS CHANGE INFORMATION

Revised street: NO CHANGE

Revised zip code: 10591

Source of Spill: COMMERCIAL/INDUSTRIAL

Notifier Type: Responsible Party

Caller Name: DAN ROSSINI

DEC Investigator: JBODee

Spiller: DAN ROSSINI - KRAFT FACILITY

Notifier Name: DAN ROSSINI

Caller Agency: KRAFT FOODS

Contact for more spill info: DAN ROSSINI

Spiller Phone: (914) 335-6592

Notifier Phone: (914) 335-6592

Caller Phone: (914) 335-6592

Contact Person Phone: (914) 335-6592


Category: Investigation indicates there was no spill.

Class: Any Type of RP Including No RP - No DEC Field Response - Corrective Action by Spill Response Not Required

Spill Date	Date Cleanup Ceased	Cause of Spill	Meets Cleanup Standards		Penalty Recommended		
12/10/2004		EQUIPMENT FAILURE	YES		NO		
Material Spilled		Material Class	Quantity Spilled	Units	Quantity Recovered	Units	Resource(s) Affected
REFRIGERANT		OTHER	6.00	POUNDS	0.00	POUNDS	AIR

Caller Remarks: NO REMARKS GIVEN FOR THIS SPILL

DEC Investigator Remarks: NO DEC INVESTIGATOR REMARKS GIVEN FOR THIS SPILL.

Map Identification Number 121 **KRAFT**
 555 SOUTH BROADWAY

TARRYTOWN, NY

Spill Number: 0409464

Close Date: 11/23/2004
 TT-Id: 520A-0190-952

MAP LOCATION INFORMATION

Site location mapped by: MANUAL MAPPING (3)
 Approximate distance from property: 925 feet to the SSE

ADDRESS CHANGE INFORMATION

Revised street: NO CHANGE
 Revised zip code: 10591

Source of Spill: NON-MAJOR FACILITY (>1100 GAL)
 Notifier Type: Responsible Party
 Caller Name: DAN ROSSINI
 DEC Investigator: JBODee

Spiller: DAN ROSSINI
 Notifier Name: DAN ROSSINI
 Caller Agency: KRAFT FOODS
 Contact for more spill info: DAN ROSSINI

Spiller Phone: (914) 335-6592
 Notifier Phone: (914) 335-6592
 Caller Phone: (914) 335-6592
 Contact Person Phone: (914) 335-6592

Category: Investigation indicates there was no spill.

Class: Any Type of RP, Including No RP - DEC Field Response - Corrective Action Not Required or Not Possible

Spill Date	Date Cleanup Ceased	Cause of Spill	Meets Cleanup Standards		Penalty Recommended	
09/15/2004		EQUIPMENT FAILURE	YES		NO	
Material Spilled	Material Class	Quantity Spilled	Units	Quantity Recovered	Units	Resource(s) Affected
REFRIGERANT	OTHER	11.00	POUNDS	0.00	POUNDS	AIR

Caller Remarks:

cracked fitting caused the spill.repaired and back in service

DEC Investigator Remarks:

11/23/04 Referred to Div of Air. NFA Spills. jbo

Map Identification Number 122 **KRAFT**
 555 SOUTH BROADWAY

TARRYTOWN, NY

Spill Number: 0409463**Close Date: 11/23/2004**

TT-Id: 520A-0190-951

MAP LOCATION INFORMATION

Site location mapped by: MANUAL MAPPING (3)

Approximate distance from property: 925 feet to the SSE

ADDRESS CHANGE INFORMATION

Revised street: NO CHANGE

Revised zip code: 10591

Source of Spill: NON-MAJOR FACILITY (>1100 GAL)

Notifier Type: Responsible Party

Caller Name: DAN ROSSINI

DEC Investigator: JBODee

Spiller: DAN ROSSINI

Notifier Name: DAN ROSSINI

Caller Agency: KRAFT FOODS

Contact for more spill info: DAN ROSSINI

Spiller Phone: (914) 335-6592

Notifier Phone: (914) 335-6592

Caller Phone: (914) 335-6592

Contact Person Phone: (914) 335-6592

Category: Investigation indicates there was no spill.

Class: Any Type of RP, Including No RP - DEC Field Response - Corrective Action Not Required or Not Possible

Spill Date	Date Cleanup Ceased	Cause of Spill	Meets Cleanup Standards	Penalty Recommended
08/17/2004		EQUIPMENT FAILURE	YES	NO

Material Spilled	Material Class	Quantity Spilled	Units	Quantity Recovered	Units	Resource(s) Affected
REFRIGERANT	OTHER	2.00	POUNDS	0.00	POUNDS	AIR

Caller Remarks:

repaired and back in service

DEC Investigator Remarks:

11/23/04 Referred to Div of Air. NFA Spills. jbo

Map Identification Number 123 **KRAFT**
 555 SOUTH BROADWAY

TARRYTOWN, NY

Spill Number: 0409462**Close Date: 11/23/2004**

TT-Id: 520A-0184-813

MAP LOCATION INFORMATION

Site location mapped by: MANUAL MAPPING (3)

Approximate distance from property: 925 feet to the SSE

ADDRESS CHANGE INFORMATION

Revised street: NO CHANGE

Revised zip code: 10591

Source of Spill: NON-MAJOR FACILITY (>1100 GAL)
 Notifier Type: Responsible Party
 Caller Name: DAN ROSSINI
 DEC Investigator: JBODee

Spiller: DAN ROSSINI
 Notifier Name: DAN ROSSINI
 Caller Agency: KRAFT FOODS
 Contact for more spill info: DAN ROSSINI

Spiller Phone: (914) 335-6592
 Notifier Phone: (914) 335-6592
 Caller Phone: (914) 335-6592
 Contact Person Phone: (914) 335-6592

Category: Investigation indicates there was no spill.
 Class: Any Type of RP, Including No RP - DEC Field Response - Corrective Action Not Required or Not Possible

Spill Date	Date Cleanup Ceased	Cause of Spill	Meets Cleanup Standards	Penalty Recommended
07/04/2004		EQUIPMENT FAILURE	YES	NO

Material Spilled	Material Class	Quantity Spilled	Units	Quantity Recovered	Units	Resource(s) Affected
REFRIGERANT	OTHER	28.00	POUNDS	0.00	POUNDS	SOIL

Caller Remarks:

repaired and back in service

DEC Investigator Remarks:

11/23/04 Referred to Div of Air. NFA Spills. jbo

Map Identification Number 124 **KRAFT**
 555 SOUTH BROADWAY

TARRYTOWN, NY

Spill Number: 0409461

Close Date: 11/23/2004
 TT-Id: 520A-0190-950

MAP LOCATION INFORMATION

Site location mapped by: MANUAL MAPPING (3)
 Approximate distance from property: 925 feet to the SSE

ADDRESS CHANGE INFORMATION

Revised street: NO CHANGE
 Revised zip code: 10591

Source of Spill: NON-MAJOR FACILITY (>1100 GAL)
 Notifier Type: Responsible Party
 Caller Name: DAN ROSSINI
 DEC Investigator: JBODee

Spiller: DAN ROSSINI
 Notifier Name: DAN ROSSINI
 Caller Agency: KRAFT FOODS
 Contact for more spill info: DAN ROSSINI

Spiller Phone: (914) 335-6592
 Notifier Phone: (914) 335-6592
 Caller Phone: (914) 335-6592
 Contact Person Phone: (914) 335-6592

Category: Investigation indicates there was no spill.
 Class: Any Type of RP, Including No RP - DEC Field Response - Corrective Action Not Required or Not Possible


Spill Date	Date Cleanup Ceased	Cause of Spill	Meets Cleanup Standards		Penalty Recommended		
06/28/2004		EQUIPMENT FAILURE	YES		NO		
Material Spilled		Material Class	Quantity Spilled	Units	Quantity Recovered	Units	Resource(s) Affected
REFRIGERANT		OTHER	15.00	POUNDS	0.00	POUNDS	SOIL

Caller Remarks:

system is back in service

DEC Investigator Remarks:

11/23/04 Referred to Div of Air. NFA Spills. jbo

Map Identification Number 125 **KRAFT FOODS**
 555 SOUTH BROADWAY

TARRYTOWN, NY

Spill Number: 0403089**Close Date: 06/21/2004**

TT-Id: 520A-0190-764

MAP LOCATION INFORMATION

Site location mapped by: MANUAL MAPPING (3)

Approximate distance from property: 925 feet to the SSE

ADDRESS CHANGE INFORMATION

Revised street: NO CHANGE

Revised zip code: 10591

Source of Spill: UNKNOWN
 Notifier Type: Responsible Party
 Caller Name: DAN ROSSINI
 DEC Investigator: jbodee

Spiller: DAN ROSSINI - KRAFT FOODS
 Notifier Name: DAN ROSSINI
 Caller Agency: KRAFT FOODS
 Contact for more spill info: DAN ROSSINI

Spiller Phone: (914) 335-6592
 Notifier Phone: (914) 335-6592
 Caller Phone: (914) 335-6592
 Contact Person Phone: (914) 335-6592

Category: Investigation indicates there was no spill.

Class: Any Type of RP Including No RP - No DEC Field Response - Corrective Action by Spill Response Not Required

Spill Date	Date Cleanup Ceased	Cause of Spill	Meets Cleanup Standards		Penalty Recommended		
05/29/2004		EQUIPMENT FAILURE	YES		NO		
Material Spilled		Material Class	Quantity Spilled	Units	Quantity Recovered	Units	Resource(s) Affected
UNKNOWN PETROLEUM		PETROLEUM	3.00	GALLONS	0.00	GALLONS	AIR

Caller Remarks:R22: RELEASWED INTO ATMOSPHERE: BACK IN SERVICE

DEC Investigator Remarks:

Prior to Sept, 2004 data translation this spill Lead_DEC Field was "O'DEE"

Map Identification Number 126**KRAFT FOODS**

555 SOUTH BROADWAY

TARRYTOWN, NY

Spill Number: 0403088**Close Date: 06/21/2004**

TT-Id: 520A-0190-763

MAP LOCATION INFORMATION

Site location mapped by: MANUAL MAPPING (3)

Approximate distance from property: 925 feet to the SSE

ADDRESS CHANGE INFORMATION

Revised street: NO CHANGE

Revised zip code: 10591

Source of Spill: UNKNOWN
Notifier Type: Responsible Party
Caller Name: DAN ROSSINI
DEC Investigator: VPMCCABESpiller: DAN ROSSINI - KRAFT FOODS
Notifier Name: DAN ROSSINI
Caller Agency: KRAFT FOODS
Contact for more spill info: DAN ROSSINISpiller Phone: (914) 335-6592
Notifier Phone: (914) 335-6592
Caller Phone: (914) 335-6592
Contact Person Phone: (914) 335-6592

Category: Investigation indicates there was no spill.

Class: Any Type of RP Including No RP - No DEC Field Response - Corrective Action by Spill Response Not Required

Spill Date	Date Cleanup Ceased	Cause of Spill	Meets Cleanup Standards	Penalty Recommended
06/21/2004		EQUIPMENT FAILURE	YES	NO

Material Spilled	Material Class	Quantity Spilled	Units	Quantity Recovered	Units	Resource(s) Affected
UNKNOWN PETROLEUM	PETROLEUM	140.00	GALLONS	0.00	GALLONS	AIR

Caller Remarks:

RELEASED INTO ATMOSPHERE: BACK IN SERVICE

DEC Investigator Remarks:

Prior to Sept, 2004 data translation this spill Lead_DEC Field was "MCCABE"

Map Identification Number 127 **KRAFT FOODS**
 555 SOUTH BROADWAY

TARRYTOWN, NY

Spill Number: 0403087

Close Date: 06/23/2004
 TT-Id: 520A-0190-762

MAP LOCATION INFORMATION

Site location mapped by: MANUAL MAPPING (3)
 Approximate distance from property: 925 feet to the SSE

ADDRESS CHANGE INFORMATION

Revised street: NO CHANGE
 Revised zip code: 10591

Source of Spill: UNKNOWN
 Notifier Type: Responsible Party
 Caller Name: DAN ROSSINI
 DEC Investigator: VPMCCABE

Spiller: DAN ROSSINI - KRAFT FOODS
 Notifier Name: DAN ROSSINI
 Caller Agency: KRAFT FOODS
 Contact for more spill info: DAN ROSSINI

Spiller Phone: (914) 335-6592
 Notifier Phone: (914) 335-6592
 Caller Phone: (914) 335-6592
 Contact Person Phone: (914) 335-6592

Category: Investigation indicates there was no spill.

Class: Any Type of RP Including No RP - No DEC Field Response - Corrective Action by Spill Response Not Required

Spill Date	Date Cleanup Ceased	Cause of Spill	Meets Cleanup Standards	Penalty Recommended
05/20/2004		EQUIPMENT FAILURE	YES	NO

Material Spilled	Material Class	Quantity Spilled	Units	Quantity Recovered	Units	Resource(s) Affected
UNKNOWN MATERIAL	OTHER	24.00	POUNDS	0.00	POUNDS	AIR

Caller Remarks:

MATERIAL IS AN OIL THAT TURNS TO GAS:

DEC Investigator Remarks:

Prior to Sept, 2004 data translation this spill Lead_DEC Field was "MCCABE"

Map Identification Number 128 **KRAFT FOODS**
 555 SOUTH BROADWAY

TARRYTOWN, NY

Spill Number: 0403086

Close Date: 06/23/2004
 TT-Id: 520A-0190-761

MAP LOCATION INFORMATION

Site location mapped by: MANUAL MAPPING (3)
 Approximate distance from property: 925 feet to the SSE

ADDRESS CHANGE INFORMATION

Revised street: NO CHANGE
 Revised zip code: 10591

Source of Spill:	COMMERCIAL/INDUSTRIAL	Spiller:	DAN ROSSINI	Spiller Phone:	(914) 335-6592
Notifier Type:	Responsible Party	Notifier Name:	DAN ROSSINI	Notifier Phone:	(914) 335-6592
Caller Name:	DAN ROSSINI	Caller Agency:	KRAFT FOODS	Caller Phone:	(914) 335-6592
DEC Investigator:	VPMCCABE	Contact for more spill info:	DAN ROSSINI	Contact Person Phone:	(914) 335-6592

Category: Investigation indicates there was no spill.
Class: Any Type of RP Including No RP - No DEC Field Response - Corrective Action by Spill Response Not Required

Spill Date	Date Cleanup Ceased	Cause of Spill	Meets Cleanup Standards		Penalty Recommended	
05/24/2004		EQUIPMENT FAILURE	YES		NO	

Material Spilled	Material Class	Quantity Spilled	Units	Quantity Recovered	Units	Resource(s) Affected
UNKNOWN PETROLEUM	PETROLEUM	13.00	POUNDS	0.00	POUNDS	AIR

Caller Remarks:

RECOVERED AND BACK IN SERVICE

DEC Investigator Remarks:

Prior to Sept, 2004 data translation this spill Lead_DEC Field was "MCCABE"
NOT A PETROLEUM SPILL. MATERIAL RELEASED WAS REFRIGERANT.

Map Identification Number 129
 **KRAFT FOODS**
555 SOUTH BROADWAY

TARRYTOWN, NY

Spill Number: 0401845**Close Date: 06/16/2004**
TT-Id: 520A-0191-309

MAP LOCATION INFORMATION

Site location mapped by: MANUAL MAPPING (3)
Approximate distance from property: 925 feet to the SSE

ADDRESS CHANGE INFORMATION

Revised street: NO CHANGE
Revised zip code: 10591

Source of Spill:	COMMERCIAL/INDUSTRIAL	Spiller:	DAN ROSSINI - KRAFT FOODS	Spiller Phone:	(914) 335-6592
Notifier Type:	Responsible Party	Notifier Name:	WILLIAM CASSESSE	Notifier Phone:	(914) 335-6592
Caller Name:	DAN ROSSINI	Caller Agency:	KRAFT FOODS	Caller Phone:	(914) 335-6592
DEC Investigator:	jbodee	Contact for more spill info:	DAN ROSSINI	Contact Person Phone:	(914) 335-6592

Category: Investigation indicates there was no spill.
Class: Any Type of RP Including No RP - No DEC Field Response - Corrective Action by Spill Response Not Required

Spill Date	Date Cleanup Ceased	Cause of Spill	Meets Cleanup Standards		Penalty Recommended		
05/17/2004		EQUIPMENT FAILURE	YES		NO		
Material Spilled		Material Class	Quantity Spilled	Units	Quantity Recovered	Units	Resource(s) Affected
REFRIGERANT		OTHER	925.00	POUNDS	0.00	POUNDS	AIR

Caller Remarks:

R134A refrigerant released due to linear float valve failure.

DEC Investigator Remarks:

Prior to Sept, 2004 data translation this spill Lead_DEC Field was "O'DEE"
 06/16/04 FORWARDED TO DIVISION OF AIR. NFA SPILLS. jbo

Map Identification Number 130



KRAFT FOODS

555 SOUTH BROADWAY

TARRYTOWN, NY

Spill Number: 0401188

Close Date: 05/06/2004

TT-Id: 520A-0191-291

MAP LOCATION INFORMATION

Site location mapped by: MANUAL MAPPING (3)

Approximate distance from property: 925 feet to the SSE

ADDRESS CHANGE INFORMATION

Revised street: NO CHANGE

Revised zip code: 10591

Source of Spill: MAJOR OIL FACILITY (>400,000 GAL)

Notifier Type: Responsible Party

Caller Name: DAN ROSSINI

DEC Investigator: AIR UNIT

Spiller: DAN ROSSINI - KRAFT FOODS

Notifier Name: DAN ROSSINI

Caller Agency: KRAFT FOODS

Contact for more spill info: DAN ROSSINI

Spiller Phone: (914) 335-6592

Notifier Phone: (914) 335-6592

Caller Phone: (914) 335-6592

Contact Person Phone: (914) 335-6592

Category: Investigation indicates there was no spill.

Class: Any Type of RP Including No RP - No DEC Field Response - Corrective Action by Spill Response Not Required

Spill Date	Date Cleanup Ceased	Cause of Spill	Meets Cleanup Standards		Penalty Recommended		
05/03/2004		EQUIPMENT FAILURE	YES		NO		
Material Spilled		Material Class	Quantity Spilled	Units	Quantity Recovered	Units	Resource(s) Affected
REFRIGERANT		OTHER	8.00	POUNDS	0.00	POUNDS	AIR

 Caller Remarks:

BEEN REPAIRED AND IS BACK IN SERVICE:

DEC Investigator Remarks:

Prior to Sept, 2004 data translation this spill Lead_DEC Field was "AIR"
05/06/04 FORWARDED TO DIV OF AIR. NFA SPILLS.

Map Identification Number 131

KRAFT FACILITY

555 SOUTH BROADWAY

TARRYTOWN, NY

Spill Number: 0400998
Close Date: 04/29/2004

TT-Id: 520A-0191-285

MAP LOCATION INFORMATION

Site location mapped by: MANUAL MAPPING (3)

Approximate distance from property: 925 feet to the SSE

ADDRESS CHANGE INFORMATION

Revised street: NO CHANGE

Revised zip code: 10591

Source of Spill: COMMERCIAL/INDUSTRIAL

Notifier Type: Responsible Party

Caller Name: DAN ROSSINI

DEC Investigator: DVWEHRFR

Spiller: DAN ROSSINI - KRAFT FACILITY

Notifier Name: DAN ROSSINI

Caller Agency: KRAFT FOODS

Contact for more spill info: DAN ROSSINI

Spiller Phone: (914) 335-6592

Notifier Phone: (914) 335-6592

Caller Phone: (914) 335-6592

Contact Person Phone: (914) 335-6592

Category: Known petroleum or hazardous material release with minimal potential for fire/explosion (indoors or outdoors), drinking water contamination, or releases to surface waters.

Class: Willing RP - No DEC Field Response - Corrective Action Initiated or Completed by RP or Other Agency

Spill Date	Date Cleanup Ceased	Cause of Spill	Meets Cleanup Standards	Penalty Recommended
04/12/2004		EQUIPMENT FAILURE	YES	NO

Material Spilled	Material Class	Quantity Spilled	Units	Quantity Recovered	Units	Resource(s) Affected
REFRIGERANT	OTHER	10.00	POUNDS	0.00	POUNDS	AIR

Caller Remarks:

ALL REPAIRED AND BACK IN SERVICE:

DEC Investigator Remarks:

Prior to Sept, 2004 data translation this spill Lead_DEC Field was "WEHRFRITZ"

Map Identification Number 132**KRAFT FOODS**

555 SOUTH BROADWAY

TARRYTOWN, NY

Spill Number: 0400341**Close Date: 04/12/2004**

TT-Id: 520A-0191-269

MAP LOCATION INFORMATION

Site location mapped by: MANUAL MAPPING (3)

Approximate distance from property: 925 feet to the SSE

ADDRESS CHANGE INFORMATION

Revised street: NO CHANGE

Revised zip code: 10591

Source of Spill: COMMERCIAL/INDUSTRIAL

Notifier Type: Responsible Party

Caller Name: DAN ROSSINI

DEC Investigator: jbodee

Spiller: DAN ROSSINI - KRAFT FOODS

Notifier Name: DAN ROSSINI

Caller Agency: KRAFT FOODS

Contact for more spill info: DAN ROSSINI

Spiller Phone: (914) 335-6592

Notifier Phone: (914) 335-6592

Caller Phone: (914) 335-6592

Contact Person Phone: (914) 335-6592

Category: Investigation indicates there was no spill.

Class: Any Type of RP Including No RP - No DEC Field Response - Corrective Action by Spill Response Not Required


Spill Date	Date Cleanup Ceased	Cause of Spill	Meets Cleanup Standards		Penalty Recommended		
04/06/2004		EQUIPMENT FAILURE	YES		NO		
Material Spilled		Material Class	Quantity Spilled	Units	Quantity Recovered	Units	Resource(s) Affected
REFRIGERANT		OTHER	32.00	POUNDS	0.00	POUNDS	AIR

Caller Remarks:

HIGH PRESSURE SWITCH,

DEC Investigator Remarks:

Prior to Sept, 2004 data translation this spill Lead_DEC Field was "O'DEE"

Map Identification Number 133 **KRAFT FACILITY**
 555 SOUTH BROADWAY

TARRYTOWN, NY

Spill Number: 0311294**Close Date: 01/06/2004**
TT-Id: 520A-0191-705

MAP LOCATION INFORMATION

Site location mapped by: MANUAL MAPPING (3)

Approximate distance from property: 925 feet to the SSE

ADDRESS CHANGE INFORMATION

Revised street: NO CHANGE

Revised zip code: 10591

Source of Spill: COMMERCIAL/INDUSTRIAL

Notifier Type: Responsible Party

Caller Name: DAN ROSSINI

DEC Investigator: mbmastro

Spiller:

Notifier Name: BILL

Caller Agency: KRAFT FOODS

Contact for more spill info: DAN ROSSINI

Spiller Phone:

Notifier Phone: (914) 335-6592

Caller Phone: (914) 335-6592

Contact Person Phone: (914) 335-6592

Category: Known petroleum or hazardous material release with minimal potential for fire/explosion (indoors or outdoors), drinking water contamination, or releases to surface waters.

Class: Willing RP - No DEC Field Response - Corrective Action Initiated or Completed by RP or Other Agency

Spill Date	Date Cleanup Ceased	Cause of Spill	Meets Cleanup Standards	Penalty Recommended
12/18/2003		EQUIPMENT FAILURE	YES	NO

Material Spilled	Material Class	Quantity Spilled	Units	Quantity Recovered	Units	Resource(s) Affected
REFRIGERANT	OTHER	7.00	POUNDS	0.00	POUNDS	AIR

Caller Remarks:

R-22 REFRIGERANT RELEASED TO AIR DUE TO A LINE CRACKING.

DEC Investigator Remarks:

Prior to Sept, 2004 data translation this spill Lead_DEC Field was "MASTRO"
Referred to Division of Air

Map Identification Number 134 **KRAFT FACILITY**
 555 SOUTH BROADWAY

TARRYTOWN, NY

Spill Number: 0311293**Close Date: 01/06/2004**
TT-Id: 520A-0191-704

MAP LOCATION INFORMATION

Site location mapped by: MANUAL MAPPING (3)

Approximate distance from property: 925 feet to the SSE

ADDRESS CHANGE INFORMATION

Revised street: NO CHANGE

Revised zip code: 10591

Source of Spill:	COMMERCIAL/INDUSTRIAL	Spiller:		Spiller Phone:	
Notifier Type:	Responsible Party	Notifier Name:	BILL CASSESSE	Notifier Phone:	(914) 335-6592
Caller Name:	DAN ROSSINI	Caller Agency:	KRAFT FOODS	Caller Phone:	(914) 335-6592
DEC Investigator:	mbmastro	Contact for more spill info:	DAN ROSSINI	Contact Person Phone:	(914) 335-6592

Category: Known petroleum or hazardous material release with minimal potential for fire/explosion (indoors or outdoors), drinking water contamination, or releases to surface waters.

Class: Willing RP - No DEC Field Response - Corrective Action Initiated or Completed by RP or Other Agency

Spill Date	Date Cleanup Ceased	Cause of Spill	Meets Cleanup Standards	Penalty Recommended
01/02/2004		EQUIPMENT FAILURE	YES	NO


Material Spilled	Material Class	Quantity Spilled	Units	Quantity Recovered	Units	Resource(s) Affected
REFRIGERANT	OTHER	5.00	POUNDS	0.00	POUNDS	AIR

Caller Remarks:

R-22 REFRIGERANT WAS RELEASED TO AIR WHEN A VALVE FAILED.

DEC Investigator Remarks:

Prior to Sept, 2004 data translation this spill Lead_DEC Field was "MASTRO"
Referred to Div. of Air

Map Identification Number 135 **KRAFT FOODS**
 555 SOUTH BROADWAY

TARRYTOWN, NY

Spill Number: 0307980

Close Date: 10/29/2003
TT-Id: 520A-0191-644

MAP LOCATION INFORMATION

Site location mapped by: MANUAL MAPPING (3)
Approximate distance from property: 925 feet to the SSE

ADDRESS CHANGE INFORMATION

Revised street: NO CHANGE
Revised zip code: 10591

Source of Spill:	NON-MAJOR FACILITY (>1100 GAL)	Spiller:	DAN ROSSINI - KRAFT FOODS AT	Spiller Phone:	(914) 335-6592
Notifier Type:	Responsible Party	Notifier Name:		Notifier Phone:	
Caller Name:	DAN ROSSINI	Caller Agency:	KRAFT FOODS	Caller Phone:	(914) 335-6592
DEC Investigator:	AIR UNIT	Contact for more spill info:	DAN ROSSINI	Contact Person Phone:	(914) 335-6592

Category: Investigation indicates there was no spill.

Class: Any Type of RP Including No RP - No DEC Field Response - Corrective Action by Spill Response Not Required

Spill Date	Date Cleanup Ceased	Cause of Spill	Meets Cleanup Standards		Penalty Recommended		
10/28/2003		EQUIPMENT FAILURE	YES		NO		
Material Spilled		Material Class	Quantity Spilled	Units	Quantity Recovered	Units	Resource(s) Affected
FREON		OTHER	4.00	POUNDS	0.00	POUNDS	AIR

Caller Remarks:

FREON R404A

DEC Investigator Remarks:

Prior to Sept, 2004 data translation this spill Lead_DEC Field was "DOA-MCGILLICK"
 10/29/03: Referred to Div. of Air.

Map Identification Number 136



KRAFT FOODS

555 SOUTH BROADWAY

TARRYTOWN, NY

Spill Number: 0307979

Close Date: 10/29/2003

TT-Id: 520A-0191-643

MAP LOCATION INFORMATION

Site location mapped by: MANUAL MAPPING (3)

Approximate distance from property: 925 feet to the SSE

ADDRESS CHANGE INFORMATION

Revised street: NO CHANGE

Revised zip code: 10591

Source of Spill: NON-MAJOR FACILITY (>1100 GAL)

Notifier Type: Responsible Party

Caller Name: DAN ROSSINI

DEC Investigator: AIR UNIT

Spiller: DAN ROSSINI - KRAFT FOODS AT

Notifier Name: BILL CASSESE

Caller Agency: KRAFT FOODS

Contact for more spill info: DAN ROSSINI

Spiller Phone: (914) 335-6592

Notifier Phone: (914) 335-2500

Caller Phone: (914) 335-6592

Contact Person Phone: (914) 335-6592

Category: Investigation indicates there was no spill.

Class: Any Type of RP Including No RP - No DEC Field Response - Corrective Action by Spill Response Not Required

Spill Date	Date Cleanup Ceased	Cause of Spill	Meets Cleanup Standards		Penalty Recommended		
10/02/2003		EQUIPMENT FAILURE	YES		NO		
Material Spilled		Material Class	Quantity Spilled	Units	Quantity Recovered	Units	Resource(s) Affected
FREON		OTHER	4.00	POUNDS	0.00	POUNDS	AIR

Caller Remarks:FREON R404A

DEC Investigator Remarks:

Prior to Sept, 2004 data translation this spill Lead_DEC Field was "DOA-MCGILLICK"
10/29/03: Referred to Division of Air.

Map Identification Number 137**KRAFT FOODS**

555 SOUTH BROADWAY

TARRYTOWN, NY

Spill Number: 0307978**Close Date: 10/29/2003**

TT-Id: 520A-0191-642

MAP LOCATION INFORMATION

Site location mapped by: MANUAL MAPPING (3)

Approximate distance from property: 925 feet to the SSE

ADDRESS CHANGE INFORMATION

Revised street: NO CHANGE

Revised zip code: 10591

Source of Spill: NON-MAJOR FACILITY (>1100 GAL)

Notifier Type: Responsible Party

Caller Name: DAN ROSSINI

DEC Investigator: AIR UNIT

Spiller: DAN ROSSINI - KRAFT FOODS AT

Notifier Name: BILL CASSESE

Caller Agency: KRAFT FOODS

Contact for more spill info: DAN ROSSINI

Spiller Phone: (914) 335-6592

Notifier Phone: (914) 335-2500

Caller Phone: (914) 335-6592

Contact Person Phone: (914) 335-6592

Category: Investigation indicates there was no spill.

Class: Any Type of RP Including No RP - No DEC Field Response - Corrective Action by Spill Response Not Required

Spill Date	Date Cleanup Ceased	Cause of Spill	Meets Cleanup Standards		Penalty Recommended	
10/02/2003		EQUIPMENT FAILURE	YES		NO	
Material Spilled	Material Class	Quantity Spilled	Units	Quantity Recovered	Units	Resource(s) Affected
FREON	OTHER	2.00	POUNDS	0.00	POUNDS	AIR

Caller Remarks:FREON R404A

DEC Investigator Remarks:

Prior to Sept, 2004 data translation this spill Lead_DEC Field was "DOA-MCGILLICK"
10/29/03: Referred to Div. of Air

Map Identification Number 138 **KRAFT FOODS**
 555 SOUTH BROADWAY

TARRYTOWN, NY

Spill Number: 0303898**Close Date: 07/14/2003**
TT-Id: 520A-0191-528

MAP LOCATION INFORMATION

Site location mapped by: MANUAL MAPPING (3)

Approximate distance from property: 925 feet to the SSE

ADDRESS CHANGE INFORMATION

Revised street: NO CHANGE

Revised zip code: 10591

Source of Spill: COMMERCIAL/INDUSTRIAL

Notifier Type: Responsible Party

Caller Name: DAN ROSSINI

DEC Investigator: jbodee

Spiller: SAME - SAME

Notifier Name: SAME

Caller Agency: KRAFT FOODS

Contact for more spill info: DAN ROSSINI

Spiller Phone:

Notifier Phone:

Caller Phone: (914) 335-6592

Contact Person Phone: (914) 335-6592

Category: Possible petroleum release with minimal potential for fire/explosion (indoors or outdoors), drinking water contamination, or releases to surface waters, known releases with no potential for damage, or non-petroleum/non-hazardous spills.
 Class: Willing RP - No DEC Field Response - Corrective Action Initiated or Completed by RP or Other Agency

Spill Date	Date Cleanup Ceased	Cause of Spill	Meets Cleanup Standards		Penalty Recommended	
07/07/2003		EQUIPMENT FAILURE	YES		NO	
Material Spilled	Material Class	Quantity Spilled	Units	Quantity Recovered	Units	Resource(s) Affected
FREON	OTHER	18.00	POUNDS	0.00	POUNDS	AIR

Caller Remarks:

Above material released due to equipment failure. Material is reported as R22.

DEC Investigator Remarks:

Prior to Sept, 2004 data translation this spill Lead_DEC Field was "O'DEE"
 07/14/03: Referred to Div. of Air, P. Dunn.

Map Identification Number 139 **KRAFT FOODS**
 555 SOUTH BROADWAY

TARRYTOWN, NY

Spill Number: 0303063**Close Date: 06/23/2003**
TT-Id: 520A-0191-504

MAP LOCATION INFORMATION

Site location mapped by: MANUAL MAPPING (3)

Approximate distance from property: 925 feet to the SSE

ADDRESS CHANGE INFORMATION

Revised street: NO CHANGE

Revised zip code: 10591

Source of Spill: INSTITUTIONAL, EDUC, GOV, OTHER
 Notifier Type: Responsible Party
 Caller Name: DAN ROSSINI
 DEC Investigator: jbddee

Spiller: CALLER - KRAFT FOODS
 Notifier Name:
 Caller Agency: KRAFT FOODS
 Contact for more spill info: DAN ROSSINI

Spiller Phone:
 Notifier Phone:
 Caller Phone: (914) 335-6592
 Contact Person Phone: (914) 335-6592

Category: Investigation indicates there was no spill.
 Class: Any Type of RP Including No RP - No DEC Field Response - Corrective Action by Spill Response Not Required

Spill Date	Date Cleanup Ceased	Cause of Spill	Meets Cleanup Standards	Penalty Recommended
06/19/2003		EQUIPMENT FAILURE	YES	NO

Material Spilled	Material Class	Quantity Spilled	Units	Quantity Recovered	Units	Resource(s) Affected
FREON	OTHER	9.00	POUNDS	0.00	POUNDS	AIR

Caller Remarks:

cracked flare fitting. leak stopped, and repaired.

DEC Investigator Remarks:

Prior to Sept, 2004 data translation this spill Lead_DEC Field was "O'DEE"

Map Identification Number 140



555 SOUTH BROADWAY

TARRYTOWN, NY

Spill Number: 0301142

Close Date: 05/01/2003

TT-Id: 520A-0191-985

MAP LOCATION INFORMATION

Site location mapped by: MANUAL MAPPING (3)
 Approximate distance from property: 925 feet to the SSE

ADDRESS CHANGE INFORMATION

Revised street: NO CHANGE
 Revised zip code: 10591

Source of Spill: COMMERCIAL/INDUSTRIAL
 Notifier Type: Responsible Party
 Caller Name: DAN ROSSINI
 DEC Investigator: AIR UNIT

Spiller: KRAFT FOODS
 Notifier Name:
 Caller Agency: KRAFT FOODS
 Contact for more spill info: DAN ROSSINI

Spiller Phone:
 Notifier Phone:
 Caller Phone: (914) 335-6592
 Contact Person Phone: (914) 335-6592

Category: Known petroleum or hazardous material release with minimal potential for fire/explosion (indoors or outdoors), drinking water contamination, or releases to surface waters.
 Class: Willing RP - No DEC Field Response - Corrective Action Initiated or Completed by RP or Other Agency

Spill Date	Date Cleanup Ceased	Cause of Spill	Meets Cleanup Standards		Penalty Recommended		
04/28/2003		EQUIPMENT FAILURE	YES		NO		
Material Spilled		Material Class	Quantity Spilled	Units	Quantity Recovered	Units	Resource(s) Affected
REFRIGERANT		OTHER	9.00	POUNDS	0.00	POUNDS	AIR

Caller Remarks:

actual materl is cfc-22 released to air due to equip failure

DEC Investigator Remarks:

Prior to Sept, 2004 data translation this spill Lead_DEC Field was "AIR"
05/01/03: Copy of spill report forwarded to Div. of Air

Map Identification Number 141



KRAFT FOODS

555 SOUTH BROADWAY

TARRYTOWN, NY

Spill Number: 0211314

Close Date: 02/27/2005

TT-Id: 520A-0191-457

MAP LOCATION INFORMATION

Site location mapped by: MANUAL MAPPING (3)

Approximate distance from property: 925 feet to the SSE

ADDRESS CHANGE INFORMATION

Revised street: NO CHANGE

Revised zip code: 10591

Source of Spill: COMMERCIAL/INDUSTRIAL

Notifier Type: Responsible Party

Caller Name: DAN ROSSINI

DEC Investigator: UNASSIGNED

Spiller: SAME - SAME

Notifier Name: BILL CASSESE

Caller Agency: KRAFT FOODS

Contact for more spill info: DAN ROSSINI

Spiller Phone:

Notifier Phone: (914) 335-2500

Caller Phone: (914) 335-6592

Contact Person Phone: (914) 335-6592

Spill Date	Date Cleanup Ceased	Cause of Spill	Meets Cleanup Standards		Penalty Recommended		
02/11/2003		EQUIPMENT FAILURE	NO		NO		
Material Spilled		Material Class	Quantity Spilled	Units	Quantity Recovered	Units	Resource(s) Affected
FREON		OTHER	5.00	POUNDS	0.00	POUNDS	AIR

Caller Remarks:VAPOR VALVE FAILURE AT ABOVE LOCATION. MATERIAL RELEASED INTO AIR AND REAPIRS HAVE BEEN MADE TO EQUIPMENT.

DEC Investigator Remarks:

Prior to Sept, 2004 data translation this spill Lead_DEC Field was " "

2/27/05 air division matter--close

Map Identification Number 142
 **KRAFT FOODS**
555 SOUTH BROADWAY

TARRYTOWN, NY

Spill Number: 0207993**Close Date: 11/01/2002**
TT-Id: 520A-0184-807

MAP LOCATION INFORMATION

Site location mapped by: MANUAL MAPPING (3)
Approximate distance from property: 925 feet to the SSE

ADDRESS CHANGE INFORMATION

Revised street: NO CHANGE
Revised zip code: 10591Source of Spill: COMMERCIAL/INDUSTRIAL
Notifier Type: Responsible Party
Caller Name: DAN ROSSINI
DEC Investigator: jbodeeSpiller: DAN ROSSINI - KRAFT FOODS
Notifier Name:
Caller Agency: KRAFT FOODS
Contact for more spill info: DAN ROSSINISpiller Phone: (914) 335-6592
Notifier Phone:
Caller Phone: (914) 335-6592
Contact Person Phone: (914) 335-6592

Category: Investigation indicates there was no spill.

Class: Any Type of RP, Including No RP - DEC Field Response - Corrective Action Not Required or Not Possible

Spill Date	Date Cleanup Ceased	Cause of Spill	Meets Cleanup Standards	Penalty Recommended
11/01/2002		EQUIPMENT FAILURE	YES	NO


Material Spilled	Material Class	Quantity Spilled	Units	Quantity Recovered	Units	Resource(s) Affected
FREON	OTHER	3.00	POUNDS	0.00	POUNDS	AIR

Caller Remarks:

LOOSE NUT ON DRYER UNIT CAUSED RELEASE - REPAIR HAS BEEN MADE

DEC Investigator Remarks:

Prior to Sept, 2004 data translation this spill Lead_DEC Field was "WCHD/O'DEE"
11/01/02: FORWARDED TO DIV OF AIR AND WCHD BEQ. NFA REQUIRED AT THIS TIME.

Map Identification Number 143
 **KRAFT FOODS**
555 SOUTH BROADWAY

TARRYTOWN, NY

Spill Number: 0207534

Close Date: 10/21/2002
TT-Id: 520A-0189-783

MAP LOCATION INFORMATION

Site location mapped by: MANUAL MAPPING (3)
Approximate distance from property: 925 feet to the SSE

ADDRESS CHANGE INFORMATION

Revised street: NO CHANGE
Revised zip code: 10591

Source of Spill: COMMERCIAL/INDUSTRIAL
Notifier Type: Responsible Party
Caller Name: DAN ROSSINI
DEC Investigator: jbodee

Spiller: DAN ROSSINI - KRAFT FOODS
Notifier Name: MECHANIC
Caller Agency: KRAFT FOODS
Contact for more spill info: DAN ROSSINI

Spiller Phone: (914) 335-6592
Notifier Phone:
Caller Phone: (914) 335-6592
Contact Person Phone: (914) 335-6592

Category: Investigation indicates there was no spill.
Class: Any Type of RP Including No RP - No DEC Field Response - Corrective Action by Spill Response Not Required

Spill Date	Date Cleanup Ceased	Cause of Spill	Meets Cleanup Standards	Penalty Recommended
10/17/2002		EQUIPMENT FAILURE	YES	NO

Material Spilled	Material Class	Quantity Spilled	Units	Quantity Recovered	Units	Resource(s) Affected
FREON	OTHER	0	GALLONS	0	GALLONS	AIR

Caller Remarks:

APPROX 4LBS WAS RELEASED DUE TO EQUIPMENT FAILURE. UNIT HAS BEEN REPAIRED AND PUT BACK IN SERVICE.

DEC Investigator Remarks:

Prior to Sept, 2004 data translation this spill Lead_DEC Field was "O'DEE"
10/21/02 FORWARDED TO DIV. OF AIR.

Map Identification Number 144 **KRAFT FOODS**
 555 SOUTH BROADWAY

TARRYTOWN, NY

Spill Number: 0207085

Close Date: 10/09/2002
 TT-Id: 520A-0184-806

MAP LOCATION INFORMATION

Site location mapped by: MANUAL MAPPING (3)
 Approximate distance from property: 925 feet to the SSE

ADDRESS CHANGE INFORMATION

Revised street: NO CHANGE
 Revised zip code: 10591

Source of Spill: COMMERCIAL/INDUSTRIAL
 Notifier Type: Responsible Party
 Caller Name: DAN ROSSINI
 DEC Investigator: rxamato

Spiller: KRAFT FOODS
 Notifier Name: MECHANIC
 Caller Agency: KRAFT FOODS
 Contact for more spill info: DAN ROSSINI

Spiller Phone:
 Notifier Phone:
 Caller Phone: (914) 335-6592
 Contact Person Phone: (914) 335-6592

Category: Investigation indicates there was no spill.

Class: Any Type of RP Including No RP - No DEC Field Response - Corrective Action by Spill Response Not Required

Spill Date	Date Cleanup Ceased	Cause of Spill	Meets Cleanup Standards	Penalty Recommended
10/08/2002		EQUIPMENT FAILURE	NO	NO


Material Spilled	Material Class	Quantity Spilled	Units	Quantity Recovered	Units	Resource(s) Affected
FREON	OTHER	2.00	POUNDS	0.00	POUNDS	AIR

Caller Remarks:

stuck valve

DEC Investigator Remarks:

Prior to Sept, 2004 data translation this spill Lead_DEC Field was "SMITH"

Map Identification Number 145 **KRAFT FOODS**
 555 SOUTH BROADWAY

TARRYTOWN, NY

Spill Number: 0206833

Close Date: 10/02/2002
 TT-Id: 520A-0184-805

MAP LOCATION INFORMATION

Site location mapped by: MANUAL MAPPING (3)
 Approximate distance from property: 925 feet to the SSE

ADDRESS CHANGE INFORMATION

Revised street: NO CHANGE
 Revised zip code: 10591

Source of Spill:	COMMERCIAL/INDUSTRIAL	Spiller:	DAN ROSSINI - KRAFT FOODS	Spiller Phone:	(914) 335-6592
Notifier Type:	Affected Persons	Notifier Name:	EMPLOYEE	Notifier Phone:	
Caller Name:	DAN ROSSINI	Caller Agency:	KRAFT FOODS	Caller Phone:	(914) 335-6592
DEC Investigator:	jghardy	Contact for more spill info:	CALLER	Contact Person Phone:	

Category: Known petroleum or hazardous material release with minimal potential for fire/explosion (indoors or outdoors), drinking water contamination, or releases to surface waters.

Class: Willing RP - No DEC Field Response - Corrective Action Initiated or Completed by RP or Other Agency

Spill Date	Date Cleanup Ceased	Cause of Spill	Meets Cleanup Standards	Penalty Recommended
10/01/2002		EQUIPMENT FAILURE	NO	NO

Material Spilled	Material Class	Quantity Spilled	Units	Quantity Recovered	Units	Resource(s) Affected
FREON	OTHER	4.00	POUNDS	0.00	POUNDS	AIR

Caller Remarks:

broken valve caused spill

DEC Investigator Remarks:

Prior to Sept, 2004 data translation this spill Lead_DEC Field was "HARDY"

Map Identification Number 146
 **KRAFT FOODS**
555 SOUTH BROADWAY

TARRYTOWN, NY

Spill Number: 0205557**Close Date: 08/27/2002**
TT-Id: 520A-0192-314

MAP LOCATION INFORMATION

Site location mapped by: MANUAL MAPPING (3)
Approximate distance from property: 925 feet to the SSE

ADDRESS CHANGE INFORMATION

Revised street: NO CHANGE
Revised zip code: 10591

Source of Spill: INSTITUTIONAL, EDUC, GOV, OTHER
Notifier Type: Responsible Party
Caller Name: DAN ROSSINI
DEC Investigator: jbodee

Spiller: SAME
Notifier Name: SAME
Caller Agency: KRAFT FOODS
Contact for more spill info: DAN ROSSINI

Spiller Phone:
Notifier Phone:
Caller Phone: (914) 335-6592
Contact Person Phone: (914) 335-6592

Category: Known petroleum or hazardous material release with minimal potential for fire/explosion (indoors or outdoors), drinking water contamination, or releases to surface waters.

Class: Willing RP - No DEC Field Response - Corrective Action Initiated or Completed by RP or Other Agency

Spill Date	Date Cleanup Ceased	Cause of Spill	Meets Cleanup Standards		Penalty Recommended		
08/26/2002		EQUIPMENT FAILURE	YES		NO		
Material Spilled		Material Class	Quantity Spilled	Units	Quantity Recovered	Units	Resource(s) Affected
FREON		OTHER	10.00	GALLONS	0.00	GALLONS	AIR

Caller Remarks:

ABOVE MATERIAL RELEASED DURING REPAIRS TO EQUIPEMENT AT ABOVE LOCATION.

DEC Investigator Remarks:

Prior to Sept, 2004 data translation this spill Lead_DEC Field was "O'DEE"
08/27/02 REFER TO DOA

Map Identification Number 147



KRAFT FOODS

555 SOUTH BROADWAY

TARRYTOWN, NY

Spill Number: 0204190

Close Date: 07/22/2002

TT-Id: 520A-0184-804

MAP LOCATION INFORMATION

Site location mapped by: MANUAL MAPPING (3)
Approximate distance from property: 925 feet to the SSE

ADDRESS CHANGE INFORMATION

Revised street: NO CHANGE
Revised zip code: 10591

Source of Spill: COMMERCIAL/INDUSTRIAL

Notifier Type: Responsible Party

Caller Name: DAN ROSSINI

DEC Investigator: dxtraver

Spiller: DAN ROSSINI - KRAFT FOODS

Notifier Name:

Caller Agency: KRAFT FOODS

Contact for more spill info: DAN ROSSINI

Spiller Phone: (914) 335-6592

Notifier Phone:

Caller Phone: (914) 335-6592

Contact Person Phone: (914) 335-6592

Category: Known petroleum or hazardous material release with minimal potential for fire/explosion (indoors or outdoors), drinking water contamination, or releases to surface waters.

Class: Willing RP - No DEC Field Response - Corrective Action Initiated or Completed by RP or Other Agency

Spill Date	Date Cleanup Ceased	Cause of Spill	Meets Cleanup Standards		Penalty Recommended		
07/16/2002		EQUIPMENT FAILURE	YES		NO		
Material Spilled		Material Class	Quantity Spilled	Units	Quantity Recovered	Units	Resource(s) Affected
REFRIGERANT		OTHER	9.00	POUNDS	0.00	POUNDS	AIR

Caller Remarks:

malfunctioning pressure release valve caused release of 8 lbs 9 ounces of csc to the air - unit has been repaired

DEC Investigator Remarks:

Prior to Sept, 2004 data translation this spill Lead_DEC Field was "TRAVER"
07/22/02 M. Buzzelli (Div. of Air) notified. NFA required at this time.

Map Identification Number 148**KRAFT FOODS**

555 SOUTH BROADWAY

TARRYTOWN, NY

Spill Number: 0203541**Close Date: 07/03/2002**

TT-Id: 520A-0192-272

MAP LOCATION INFORMATION

Site location mapped by: MANUAL MAPPING (3)

Approximate distance from property: 925 feet to the SSE

ADDRESS CHANGE INFORMATION

Revised street: NO CHANGE

Revised zip code: 10591

Source of Spill: COMMERCIAL/INDUSTRIAL

Notifier Type: Responsible Party

Caller Name: DAN ROSSINI

DEC Investigator: rhamato

Spiller: DAN ROSSINI - KRAFT FOODS

Notifier Name:

Caller Agency: KRAFT FOODS

Contact for more spill info: DAN ROSSINI

Spiller Phone: (914) 335-6592

Notifier Phone:

Caller Phone: (914) 335-6592

Contact Person Phone: (914) 335-6592

Category: Investigation indicates there was no spill.

Class: Any Type of RP Including No RP - No DEC Field Response - Corrective Action by Spill Response Not Required

Spill Date	Date Cleanup Ceased	Cause of Spill	Meets Cleanup Standards		Penalty Recommended		
07/03/2002		EQUIPMENT FAILURE	NO		NO		
Material Spilled		Material Class	Quantity Spilled	Units	Quantity Recovered	Units	Resource(s) Affected
FREON		OTHER	7.00	POUNDS	0.00	POUNDS	AIR

Caller Remarks:

broken line.

DEC Investigator Remarks:

Prior to Sept, 2004 data translation this spill Lead_DEC Field was "SMITH"
07/03/02 REFERRED TO DIVISION OF AIR

Map Identification Number 149 **TARRYTOWN FACILITY**
 555 SOUTH BROADWAY

TARRYTOWN, NY

Spill Number: 0201757**Close Date: 05/17/2002**
TT-Id: 520A-0192-229

MAP LOCATION INFORMATION

Site location mapped by: MANUAL MAPPING (3)

Approximate distance from property: 925 feet to the SSE

ADDRESS CHANGE INFORMATION

Revised street: NO CHANGE

Revised zip code: 10591

Source of Spill: COMMERCIAL/INDUSTRIAL

Notifier Type: Responsible Party

Caller Name: CHRISANNE MORTENSEN

DEC Investigator: tdghiosa

Spiller: SAME

Notifier Name: PLANT ENVIRONMENTAL ENGIN

Caller Agency: KRAFT FOODS NORTH AMERICA

Contact for more spill info: DAN ROSSINI

Spiller Phone:

Notifier Phone:

Caller Phone: (973) 503-4825

Contact Person Phone: (914) 335-6592

Category: Possible petroleum release with minimal potential for fire/explosion (indoors or outdoors), drinking water contamination, or releases to surface waters, known releases with no potential for damage, or non-petroleum/non-hazardous spills.
 Class: Any Type of RP Including No RP - No DEC Field Response - Corrective Action by Spill Response Not Required

Spill Date	Date Cleanup Ceased	Cause of Spill	Meets Cleanup Standards	Penalty Recommended
05/15/2002		EQUIPMENT FAILURE	NO	NO


Material Spilled	Material Class	Quantity Spilled	Units	Quantity Recovered	Units	Resource(s) Affected
CHLORODIFLUOROMETHANE	HAZARDOUS MATERIAL	47.00	POUNDS	0.00	POUNDS	AIR

Caller Remarks:

due to a problem w/ a line. line has been repaired.

DEC Investigator Remarks:

Prior to Sept, 2004 data translation this spill Lead_DEC Field was "GHIOSAY"
 5/24/02 Copy of report provided to Div of Air

Map Identification Number 150 **27 TAPPEN LANDING**
 27 TAPPEN LANDING

TARRYTOWN, NY

Spill Number: 0005656**Close Date: 11/06/2001**
TT-Id: 520A-0201-585

MAP LOCATION INFORMATION

Site location mapped by: ADDRESS MATCHING

Approximate distance from property: 1148 feet to the NE

ADDRESS CHANGE INFORMATION

Revised street: 27 TAPPAN LANDING RD

Revised zip code: 10591

Source of Spill: PRIVATE DWELLING	Spiller: PETER SMITH - CN MECHANICAL	Spiller Phone: (914) 237-9026
Notifier Type: Health Department	Notifier Name: CARLOS TORRES	Notifier Phone: (914) 637-4893
Caller Name: CHRIS LALAK	Caller Agency: WESTCHESTER COUNTY HEALTH	Caller Phone: (914) 637-4893
DEC Investigator: jkomara	Contact for more spill info: FRANK GIAMPICCOLO	Contact Person Phone: (914) 631-1009

Category: Known or probable release, where, without action, there is a potential for a fire/explosion hazard (indoors or outdoors), contamination of drinking water supplies, or significant release to surface waters.

Class: Willing RP - DEC Field Response - Corrective Action Initiated, Taken Over, or Completed by RP or Other Agency

Spill Date	Date Cleanup Ceased	Cause of Spill	Meets Cleanup Standards	Penalty Recommended
08/10/2000		HUMAN ERROR	YES	YES


Material Spilled	Material Class	Quantity Spilled	Units	Quantity Recovered	Units	Resource(s) Affected
MERCURY	HAZARDOUS MATERIAL	1.00	GALLONS	0.00	GALLONS	AIR

Caller Remarks:

HOMEOWNER HAD PLUMBERS WORKING & THEY CAUSED A SPILL OF 1 OZ OF MERCURY - THEY HAVE EVACUATED THE RESIDENCE - CALLER WANTS A CALL BACK (914)261-7149 - CELL PHONE IN THE FIELD

DEC Investigator Remarks:

Prior to Sept, 2004 data translation this spill Lead_DEC Field was "O'MARA"

Map Identification Number 151 **VAULT VS300**
 155 WHITE PLAINS RD

TARRYTOWN, NY

Spill Number: 1102277

Close Date: 05/31/2011
 TT-Id: 520A-0263-949

MAP LOCATION INFORMATION

Site location mapped by: MANUAL MAPPING (3)
 Approximate distance from property: 1178 feet to the ESE

ADDRESS CHANGE INFORMATION


Revised street: NO CHANGE
 Revised zip code: 10591

Source of Spill: COMMERCIAL/INDUSTRIAL
 Notifier Type: Other
 Caller Name:
 DEC Investigator: MBMASTRO

Spiller:
 Notifier Name:
 Caller Agency:
 Contact for more spill info: ERT

Spiller Phone:
 Notifier Phone:
 Caller Phone:
 Contact Person Phone: (212) 580-8383

Category:	Possible petroleum release with minimal potential for fire/explosion (indoors or outdoors), drinking water contamination, or releases to surface waters, known releases with no potential for damage, or non-petroleum/non-hazardous spills.					
Class:	Willing RP - No DEC Field Response - Corrective Action Initiated or Completed by RP or Other Agency					
Spill Date	Date Cleanup Ceased	Cause of Spill	Meets Cleanup Standards		Penalty Recommended	
05/30/2011		EQUIPMENT FAILURE	NO		NO	
Material Spilled	Material Class	Quantity Spilled	Units	Quantity Recovered	Units	Resource(s) Affected
TRANSFORMER OIL	PETROLEUM	10.00	GALLONS	0.00	GALLONS	
Caller Remarks:						
10 gallons oil on 1000gals water/clean up pending						
DEC Investigator Remarks:						
5/31/11 will do clean up and send report to WP office, nfa...mm						

Map Identification Number 152 **CON ED TRANSFORMER**
 150 WHITE PLAINS RD

TARRYTOWN, NY

Spill Number: 0402890

Close Date: 06/24/2004
 TT-Id: 520A-0190-754

MAP LOCATION INFORMATION

Site location mapped by: MANUAL MAPPING (3)
 Approximate distance from property: 1284 feet to the ESE

ADDRESS CHANGE INFORMATION

Revised street: NO CHANGE
 Revised zip code: 10591

Source of Spill: COMMERCIAL/INDUSTRIAL
 Notifier Type: Responsible Party
 Caller Name: RON ELLIOTT
 DEC Investigator: tdghiosa

Spiller: ERT DESK - CON ED
 Notifier Name: RON ELLIOTT
 Caller Agency: CON ED
 Contact for more spill info: ERT DESK

Spiller Phone: (212) 580-8383
 Notifier Phone: (212) 580-6763
 Caller Phone: (212) 580-6763
 Contact Person Phone: (212) 580-8383

Category:	Known release which created a fire/explosion hazards (inside or outdoors), drinking water supply contamination, or significant releases to surface waters.					
Class:	Willing RP - DEC Field Response - Corrective Action Initiated, Taken Over, or Completed by RP or Other Agency					
Spill Date	Date Cleanup Ceased	Cause of Spill	Meets Cleanup Standards		Penalty Recommended	
06/16/2004		EQUIPMENT FAILURE	YES		NO	


Material Spilled	Material Class	Quantity Spilled	Units	Quantity Recovered	Units	Resource(s) Affected
DIELECTRIC FLUID	PETROLEUM	50.00	GALLONS	0.00	GALLONS	SOIL

Caller Remarks:

LANDEDON SOIL, PRIVATE PROPERTY WAS AFFECTED, SPILL UPGRADED TO RELEASE 171 G. FROM 50 GALLONS, TOOK PCB SAMPLES, 962 PARTS PER MILLION OF PCBs.

DEC Investigator Remarks:

Prior to Sept, 2004 data translation this spill Lead_DEC Field was "GHIOSAY"
See e2mis 153895 for details of the cleanup. TG

Map Identification Number 153 **APARTMENT COMPLEX**
 205 SOUTH BROADWAY

TARRYTOWN, NY

Spill Number: 0704186

Close Date: 05/28/2010
TT-Id: 520A-0184-836

MAP LOCATION INFORMATION

Site location mapped by: MANUAL MAPPING (3)
Approximate distance from property: 1297 feet to the NE

ADDRESS CHANGE INFORMATION

Revised street: NO CHANGE
Revised zip code: 10591

Source of Spill: INSTITUTIONAL, EDUC, GOV, OTHER
Notifier Type: Citizen
Caller Name:
DEC Investigator: jbodee

Spiller: MEDICAL BUILDING ACCROSS
Notifier Name:
Caller Agency:
Contact for more spill info: BONNIE JONKER

Spiller Phone:
Notifier Phone:
Caller Phone:
Contact Person Phone: (914) 332-7962

Category: Known petroleum or hazardous material release with minimal potential for fire/explosion (indoors or outdoors), drinking water contamination, or releases to surface waters.
Class: Any Type of RP, Including No RP - DEC Field Response - Corrective Action Not Required or Not Possible

Spill Date	Date Cleanup Ceased	Cause of Spill	Meets Cleanup Standards	Penalty Recommended
07/13/2007		DELIBERATE	NO	NO

Material Spilled	Material Class	Quantity Spilled	Units	Quantity Recovered	Units	Resource(s) Affected
PAINT	OTHER	0	GALLONS	0	GALLONS	SOIL
SOLVENTS	OTHER	0	GALLONS	0	GALLONS	SOIL

Caller Remarks:

THE CALLER SAYS THAT THE MEDICAL BUILDING HAS SOMEONE PAINTING THE BUILDING AND THEY ARE DUMPING SOLVNETS AND PAINT IN THE THE SPILLWAY AT APARTMENT AND EFFECTING THE BIRDS AND DUCKS SWIMMING:

DEC Investigator Remarks:

WCHD to inspect.
No issues noted. jod

5/26/10: Message sent to WCDOH requesting any additional information or inspection reports. jod

5/28/10: E-mail messge reply from Chris Lalak:

"Please close it. I went there with Carlos. Paint dumped down a drain ran into the pond. No clean up possible."
> No further action possible at this time. jod

Map Identification Number 154

OVERHEAD TRANSFORMER #5
TAPPAN LANDING/RIVERVIEW

TARRYTOWN, NY

Spill Number: 0507693

Close Date: 09/29/2005

TT-Id: 520A-0200-521

MAP LOCATION INFORMATION

Site location mapped by: MANUAL MAPPING (3)
Approximate distance from property: 1299 feet to the NNE

ADDRESS CHANGE INFORMATION

Revised street: TAPPAN LANDING RD / RIVERVIEW AVE
Revised zip code: 10591

Source of Spill: INSTITUTIONAL, EDUC, GOV, OTHER

Notifier Type: Responsible Party

Caller Name: MARK PIROPATO

DEC Investigator: JBODee

Spiller: ERT DESK' - OVERHEAD TRANSFORMER #5

Notifier Name: MARK PIROPATO

Caller Agency: CON ED

Contact for more spill info: ERT DESK'

Spiller Phone: (212) 580-8383

Notifier Phone: (212) 580-6763

Caller Phone: (212) 580-6763

Contact Person Phone: (212) 580-8383

Category: Known petroleum or hazardous material release with minimal potential for fire/explosion (indoors or outdoors), drinking water contamination, or releases to surface waters.

Class: Willing RP - No DEC Field Response - Corrective Action Initiated or Completed by RP or Other Agency

Spill Date	Date Cleanup Ceased	Cause of Spill	Meets Cleanup Standards	Penalty Recommended
09/27/2005		EQUIPMENT FAILURE	YES	NO

Material Spilled	Material Class	Quantity Spilled	Units	Quantity Recovered	Units	Resource(s) Affected
DIELECTRIC FLUID	PETROLEUM	0	GALLONS	0	GALLONS	SOIL

Caller Remarks:

BUSHING WAS STRUCK BY A TREE AND CAUSED IT TO LEAK: NO TO 5 QUESTIONS; CONED #161249:

DEC Investigator Remarks: NO DEC INVESTIGATOR REMARKS GIVEN FOR THIS SPILL.

THE FOLLOWING CLOSED SPILLS FOR THIS CATEGORY WERE REPORTED BETWEEN 1/4 MILE AND 1/2 MILE FROM THE SUBJECT ADDRESS. THESE SPILLS WERE REPORTED TO BE LESS THAN 100 UNITS IN QUANTITY AND CAUSED BY: EQUIPMENT FAILURE, HUMAN ERROR, TANK OVERFILL, DELIBERATE SPILL, TRAFFIC ACCIDENT, HOUSEKEEPING, ABANDONED DRUM, OR VANDALISM. THESE SPILLS ARE NEITHER MAPPED NOR PROFILED IN THIS REPORT.

FACILITY ID	FACILITY NAME	STREET	CITY
0400359	APARTMENT BUILDING	205-223 SOUTH BROADWAY	TARRYTOWN
1107015	MUNWELL HOME SERVICES	200 SOUTH BROADWAY	TARRYTOWN
9612185	RESIDENCE	27 HERITAGE HILL ROAD	TARRYTOWN
0912410	POLE 21	10 MEADOW STREET	TARRYTOWN
9910366	TEMPLE BETH ABRAHAM	25 LEROY AVE	TARRYTOWN
0102070	ON STREET	FRONT ST/HIGH ST	TARRYTOWN
0300516	TALLYRAND OFFICE	200 WHITE PLAINS RD	TARRYTOWN
0912638	POLE #7	I/F/O 177 WHITE PLAINS RD	TARRYTOWN
9913549	68 MILLER AVE	68 MILLER AVE	TARRYTOWN
9910402	BERGER RESIDENCE	161 GROVE ST	TARRYTOWN
0814578	214441; PARK AVE AND SOUTH BROADWAY	PARK AVE AND SOUTH BROADWAY	TARRYTOWN
1005094	GALASSO RESIDENCE	40 BENEDICT AVE	TARRYTOWN
0303559	POLE # W88	SOUTH BROADWAY & TARRY HI	TARRYTOWN
9516333	RESIDENCE	57 HIGH ST	TARRYTOWN



NO OIL STORAGE FACILITIES LARGER THAN 400,000 GALLONS IDENTIFIED WITHIN 1/4 MILE SEARCH RADIUS


PETROLEUM BULK STORAGE FACILITIES LESS THAN 400,000 GALLONS IDENTIFIED WITHIN THE 1/4 MILE SEARCH RADIUS

PLEASE NOTE: * Compass directions can vary substantially for sites located very close to the subject property address.

Map Identification Number 155

NYS THRUWAY AUTHORITY - TAPPAN ZEE BRIDGE

1-87 MILEPOST 13.1

Facility Id: 3-602160
Source: NYS DEC

TT-Id: 640A-0087-938

MAP LOCATION INFORMATION

Site location mapped by: MANUAL MAPPING (4)

Approximate distance from property: 0 feet

ADDRESS CHANGE INFORMATION

Revised street: 333 SOUTH BROADWAY

Revised zip code: NO CHANGE

Facility Type: None Given

Site Status: Active

Expiration Date of the facility's registration certificate: 12/07/2015

Operator Name: OWNER

Operator Phone #: (914) 524-0210

Owner Name: MICHAEL WETZEL - CIVIL ENGINEER 1

Owner Company: NYS THRUWAY AUTHORITY

Owner Type:

Owner Address: 200 SOUTHERN BOULEVARD, ALBANY, NY 12209-2098

TANK NUMBER	TANK STATUS	TANK CONTENT	CAPACITY GALLONS	TANK LOCATION	INSTALL DATE	TEST DATE	CLOSE DATE
1A	In Service	Gasoline/Ethanol	4000	Aboveground on Crib Rack or Cradle	05/01/1993		
2A	In Service	Diesel	4000	Aboveground on Crib Rack or Cradle	05/01/1993		
8	In Service	Waste Oil/Used Oil	285	Aboveground on Crib Rack or Cradle	01/01/1988		
9	In Service	Diesel	300	Aboveground on Crib Rack or Cradle	12/01/1991		
10	In Service	Diesel	300	Aboveground on Crib Rack or Cradle	12/01/1992		
11	In Service	Diesel	500	Aboveground on Crib Rack or Cradle	12/01/1992		

TANK NUMBER: 1A

TANK EXT. PROTECTION: Painted/Asphalt Coating Jacketed

PIPING EXT. PROTECTN: Painted/Asphalt Coating

PIPING TYPE: Steel/Carbon Steel/Iron

OVERFILL PROTECTION: Float Vent Valve

TANK TYPE:

TANK LEAK DETECTN: Steel Tank Encased in Concrete Interstitial - Electronic Monitoring In-Tank System (ATG)

PIPING LEAK DETECTN: None

PIPING LOCATION: Aboveground

SPILL PREVENTION: Catch Basin

TK INT. PROTECTION: None

TK SEC. CONTAINMNT: Vault (w/o access)

PIPE SEC. CONTAINMNT: None

DISPENSER METHOD: Suction

TANK NUMBER: 2A

TANK EXT. PROTECTION: Painted/Asphalt Coating Jacketed

PIPING EXT. PROTECTN: Painted/Asphalt Coating

PIPING TYPE: Steel/Carbon Steel/Iron

TANK TYPE:

TANK LEAK DETECTN: Steel Tank Encased in Concrete Interstitial - Electronic Monitoring In-Tank System (ATG)

PIPING LEAK DETECTN: None

PIPING LOCATION: Aboveground

TK INT. PROTECTION: None

TK SEC. CONTAINMNT: Vault (w/o access)

PIPE SEC. CONTAINMNT: None

**** TANK INFO FOR THIS SITE CONTINUES ON NEXT PAGE ****

OVERFILL PROTECTION: Float Vent Valve	SPILL PREVENTION: Catch Basin	DISPENSER METHOD: Suction
TANK NUMBER: 8	TANK TYPE: Steel Tank Encased in Concrete	TK INT. PROTECTION: None
TANK EXT. PROTECTION: Painted/Asphalt Coating	TANK LEAK DETECTN: Imperv. Barrier/Concrete Pad (A/G)	TK SEC. CONTAINMNT: None
PIPING EXT. PROTECTN: None	PIPING LEAK DETECTN: None	PIPE SEC. CONTAINMNT: None
PIPING TYPE: No Piping	PIPING LOCATION: No Piping	
OVERFILL PROTECTION: Product Level Gauge (A/G)	SPILL PREVENTION: Catch Basin	DISPENSER METHOD:
TANK NUMBER: 9	TANK TYPE: Steel Tank Encased in Concrete	TK INT. PROTECTION: None
TANK EXT. PROTECTION: Painted/Asphalt Coating	TANK LEAK DETECTN: Imperv. Barrier/Concrete Pad (A/G)	TK SEC. CONTAINMNT: Diking (Aboveground)
PIPING EXT. PROTECTN: Painted/Asphalt Coating	PIPING LEAK DETECTN: None	PIPE SEC. CONTAINMNT: None
PIPING TYPE: Steel/Carbon Steel/Iron	PIPING LOCATION: Aboveground	
OVERFILL PROTECTION: High Level Alarm	SPILL PREVENTION: Catch Basin	DISPENSER METHOD: Suction
TANK NUMBER: 10	TANK TYPE: Steel Tank Encased in Concrete	TK INT. PROTECTION: None
TANK EXT. PROTECTION: Painted/Asphalt Coating	TANK LEAK DETECTN: Imperv. Barrier/Concrete Pad (A/G)	TK SEC. CONTAINMNT: Diking (Aboveground)
PIPING EXT. PROTECTN: Painted/Asphalt Coating	PIPING LEAK DETECTN: None	PIPE SEC. CONTAINMNT: None
PIPING TYPE: Steel/Carbon Steel/Iron	PIPING LOCATION: Aboveground	
OVERFILL PROTECTION: High Level Alarm	SPILL PREVENTION: Catch Basin	DISPENSER METHOD: Suction
TANK NUMBER: 11	TANK TYPE: Steel Tank Encased in Concrete	TK INT. PROTECTION: None
TANK EXT. PROTECTION: Painted/Asphalt Coating	TANK LEAK DETECTN: Imperv. Barrier/Concrete Pad (A/G)	TK SEC. CONTAINMNT: Modified Dbl-Walled (Abovegrd)
PIPING EXT. PROTECTN: Painted/Asphalt Coating	PIPING LEAK DETECTN: None	PIPE SEC. CONTAINMNT: None
PIPING TYPE: Steel/Carbon Steel/Iron	PIPING LOCATION: Aboveground	
OVERFILL PROTECTION: High Level Alarm	SPILL PREVENTION: Catch Basin	DISPENSER METHOD: Suction

Map Identification Number 156**NEW YORK DIV HDQRTRS MP 13.1**

NEW YORK STATE THRUWAY

Facility Id: 3-141739**Source: NYS DEC**

TARRYTOWN, NY 10591

TT-Id: 640A-0076-975

MAP LOCATION INFORMATION

Site location mapped by: MANUAL MAPPING (4)

Approximate distance from property: 0 feet

ADDRESS CHANGE INFORMATION

Revised street: 333 SOUTH BROADWAY

Revised zip code: NO CHANGE

Facility Type: None Given

Site Status: ACTIVE PBS;>1100 GAL PBS, REGARDLESS IF SUBPART 360-14 TANKS EXIST OR NOT

Expiration Date of the facility's registration certificate: 03/10/2002

Operator Name: NEW YORK STATE THRUWAY AUTHORI

Owner Name: NYS THRUWAY AUTHORITY

Owner Address: PO BOX 189, ALBANY, NY 12201

Facility Phone #: (914) 631-6300

Owner Type: State Government

TANK NUMBER	TANK STATUS	TANK CONTENT	CAPACITY GALLONS	TANK LOCATION	INSTALL DATE	TEST DATE	CLOSE DATE
1	Closed-Rmvd from Ground	UNLEADED GASOLINE	2000	Underground	12/81	12/87	04/93
10	In Service	DIESEL	500	Aboveground on Legs Racks Etc	12/92		
11	In Service	DIESEL	500	Aboveground on Legs Racks Etc	12/92		
1A	In Service	UNLEADED GASOLINE	4000	Aboveground on Legs Racks Etc	05/93		
2	Closed-Rmvd from Ground	UNLEADED GASOLINE	2000	Underground	12/81	12/87	04/93
2A	In Service	DIESEL	4000	Aboveground on Legs Racks Etc	05/93		
3	Closed-In Place	EMPTY	4000	Underground	12/66	12/87	10/96
4	Closed-Rmvd from Ground	OTHER	275	Underground	12/66		00/00
5	In Service	#1 2 OR 4 FUEL OIL	6000	Underground	12/86	12/87	
6	In Service	DIESEL	40	Aboveground on Legs Racks Etc	09/91		
7	Closed-Rmvd from Ground	DIESEL	40	Aboveground on Legs Racks Etc	00/00		12/92
8	In Service	USED OIL	550	Aboveground	00/00		
9	In Service	DIESEL	300	Aboveground on Legs Racks Etc	12/91		

TANK NUMBER: 1
 TANK EXT. PROTECTION: None
 PIPING EXT. PROTECTN: Steel/Iron
 PIPING TYPE: None
 OVERFILL PROTECTN & SPILL PREVENTION: Catch Basin
 TANK TYPE: Steel/Carbon Steel
 TANK LEAK DETECTN: None
 PIPING LEAK DETECTN: None
 PIPING LOCATION: Suction
 DISPENSER METHOD: Suction
 TK INT. PROTECTION: TK SEC. CONTAINMNT: None
 PIPE SEC. CONTAINMNT:

TANK NUMBER: 10
 TANK EXT. PROTECTION: None
 PIPING EXT. PROTECTN: Painted/Asphalt Coating
 PIPING TYPE: Steel/Iron
 OVERFILL PROTECTN & SPILL PREVENTION: Float Vent Valve
 Catch Basin
 TANK TYPE: Steel/Carbon Steel
 TANK LEAK DETECTN: None
 PIPING LEAK DETECTN: None
 PIPING LOCATION: Aboveground
 DISPENSER METHOD: Suction
 TK INT. PROTECTION: TK SEC. CONTAINMNT: None
 PIPE SEC. CONTAINMNT: Prefabricated Steel Dike

TANK NUMBER: 11
 TANK EXT. PROTECTION: None
 PIPING EXT. PROTECTN: Painted/Asphalt Coating
 PIPING TYPE: Steel/Iron
 OVERFILL PROTECTN & SPILL PREVENTION: Float Vent Valve
 Catch Basin
 TANK TYPE: Steel/Carbon Steel
 TANK LEAK DETECTN: None
 PIPING LEAK DETECTN: None
 PIPING LOCATION: Aboveground
 DISPENSER METHOD: Suction
 TK INT. PROTECTION: TK SEC. CONTAINMNT: None
 PIPE SEC. CONTAINMNT: Prefabricated Steel Dike

TANK NUMBER: 1A
 TANK EXT. PROTECTION: None
 Other
 TANK TYPE: Steel/Carbon Steel
 TANK LEAK DETECTN: Interstitial Monitoring
 TK INT. PROTECTION: TK SEC. CONTAINMNT: None
 Concrete Dike
 Synthetic Liner

**** TANK INFO FOR THIS SITE CONTINUES ON NEXT PAGE ****

PIPING EXT. PROTECTN: None
 Painted/Asphalt Coating
 PIPING TYPE: Galvanized Steel
 OVERFILL PROTECTN &: Product Level Gauge
 SPILL PREVENTION Catch Basin

PIPING LEAK DETECTN:
 PIPING LOCATION: Aboveground
 DISPENSER METHOD: Suction

PIPE SEC. CONTAINMNT:

TANK NUMBER: 2
 TANK EXT. PROTECTION:
 PIPING EXT. PROTECTN:
 PIPING TYPE: Steel/Iron
 OVERFILL PROTECTN &: None
 SPILL PREVENTION Catch Basin

TANK TYPE: Steel/Carbon Steel
 TANK LEAK DETECTN: None
 PIPING LEAK DETECTN:
 PIPING LOCATION:
 DISPENSER METHOD: Suction

TK INT. PROTECTION:
 TK SEC. CONTAINMNT: None
 PIPE SEC. CONTAINMNT:

TANK NUMBER: 2A
 TANK EXT. PROTECTION: None
 Other
 PIPING EXT. PROTECTN: None
 Painted/Asphalt Coating
 PIPING TYPE: Galvanized Steel
 OVERFILL PROTECTN &: Product Level Gauge
 SPILL PREVENTION Catch Basin

TANK TYPE: Steel/Carbon Steel
 TANK LEAK DETECTN: None
 Interstitial Monitoring
 PIPING LEAK DETECTN:

TK INT. PROTECTION: None
 TK SEC. CONTAINMNT: Concrete Dike
 Synthetic Liner

PIPE SEC. CONTAINMNT:

TANK NUMBER: 3
 TANK EXT. PROTECTION:
 PIPING EXT. PROTECTN:
 PIPING TYPE: Steel/Iron
 OVERFILL PROTECTN &: None
 SPILL PREVENTION Catch Basin

TANK TYPE: Steel/Carbon Steel
 TANK LEAK DETECTN: None
 PIPING LEAK DETECTN:
 PIPING LOCATION:
 DISPENSER METHOD: Suction

TK INT. PROTECTION:
 TK SEC. CONTAINMNT: None
 PIPE SEC. CONTAINMNT:

TANK NUMBER: 4
 TANK EXT. PROTECTION:
 PIPING EXT. PROTECTN:
 PIPING TYPE:
 OVERFILL PROTECTN &:
 SPILL PREVENTION

TANK TYPE: Steel/Carbon Steel
 TANK LEAK DETECTN: None
 PIPING LEAK DETECTN:
 PIPING LOCATION:
 DISPENSER METHOD: Suction

TK INT. PROTECTION:
 TK SEC. CONTAINMNT: None
 PIPE SEC. CONTAINMNT:

TANK NUMBER: 5
 TANK EXT. PROTECTION:
 PIPING EXT. PROTECTN:
 PIPING TYPE: Steel/Iron
 OVERFILL PROTECTN &:
 SPILL PREVENTION

TANK TYPE: Fiberglass Reinforced Plastic (FRP)
 TANK LEAK DETECTN: None
 PIPING LEAK DETECTN:
 PIPING LOCATION:
 DISPENSER METHOD: Suction

TK INT. PROTECTION:
 TK SEC. CONTAINMNT: None
 PIPE SEC. CONTAINMNT:

TANK NUMBER: 6
 TANK EXT. PROTECTION: None

TANK TYPE: Steel/Carbon Steel
 TANK LEAK DETECTN: None

TK INT. PROTECTION: None
 TK SEC. CONTAINMNT: None

**** TANK INFO FOR THIS SITE CONTINUES ON NEXT PAGE ****

PIPING EXT. PROTECTN:	None	PIPING LEAK DETECTN:	None	PIPE SEC. CONTAINMNT:	None
PIPING TYPE:	None				
OVERFILL PROTECTN &:	Copper	PIPING LOCATION:	Aboveground		
SPILL PREVENTION	None	DISPENSER METHOD:	Suction		
TANK NUMBER:	7	TANK TYPE:	Steel/Carbon Steel	TK INT. PROTECTION:	None
TANK EXT. PROTECTION:	None	TANK LEAK DETECTN:	None	TK SEC. CONTAINMNT:	None
	None		None		None
PIPING EXT. PROTECTN:	None	PIPING LEAK DETECTN:		PIPE SEC. CONTAINMNT:	
	None				
PIPING TYPE:	Copper	PIPING LOCATION:	Aboveground		
OVERFILL PROTECTN &:	None	DISPENSER METHOD:	Suction		
SPILL PREVENTION	None				
TANK NUMBER:	8	TANK TYPE:	Steel/Carbon Steel	TK INT. PROTECTION:	None
TANK EXT. PROTECTION:	None	TANK LEAK DETECTN:	None	TK SEC. CONTAINMNT:	None
	None		None		None
PIPING EXT. PROTECTN:	None	PIPING LEAK DETECTN:		PIPE SEC. CONTAINMNT:	
	None				
PIPING TYPE:	None	PIPING LOCATION:	None		
OVERFILL PROTECTN &:	None	DISPENSER METHOD:			
SPILL PREVENTION	Catch Basin				
TANK NUMBER:	9	TANK TYPE:	Steel/Carbon Steel	TK INT. PROTECTION:	
TANK EXT. PROTECTION:		TANK LEAK DETECTN:		TK SEC. CONTAINMNT:	
PIPING EXT. PROTECTN:		PIPING LEAK DETECTN:		PIPE SEC. CONTAINMNT:	
PIPING TYPE:		PIPING LOCATION:			
OVERFILL PROTECTN &:		DISPENSER METHOD:			
SPILL PREVENTION					

Map Identification Number 157**TAPPAN ZEE SERVICE**

ROUTES 9 + 119

Facility Id: 3-413127**Source: NYS DEC**

TARRYTOWN, NY 10591

TT-Id: 640A-0080-187

MAP LOCATION INFORMATION

Site location mapped by: MANUAL MAPPING (4)

Approximate distance from property: 21 feet to the SE*

ADDRESS CHANGE INFORMATION

Revised street: STHWY 9/STHWY 119

Revised zip code: NO CHANGE

Facility Type: None Given

Site Status: UNREGULATED;<1101 GAL PBS & NO SUBPART 360-14

Expiration Date of the facility's registration certificate: 03/28/1993

Operator Name: TAPPAN ZEE SERVICE

Facility Phone #: (914) 631-2255

Owner Name: BARRIER OIL CORP.
 Owner Address: 184 W. MAIN ST., TARRYTOWN, NY 10591

Owner Type:

TANK NUMBER	TANK STATUS	TANK CONTENT	CAPACITY GALLONS	TANK LOCATION	INSTALL DATE	TEST DATE	CLOSE DATE
1	Closed-Rmvd from Ground	LEADED GASOLINE	4000	Underground	06/66		04/90
2	Closed-Rmvd from Ground	UNLEADED GASOLINE	4000	Underground	06/66	12/86	04/90
3	Closed-Rmvd from Ground	UNLEADED GASOLINE	4000	Underground	06/66	12/86	04/90
4	Closed-Rmvd from Ground	KEROSENE	550	Underground	06/66		04/90

TANK NUMBER: 1
 TANK EXT. PROTECTION:
 PIPING EXT. PROTECTN:
 PIPING TYPE: Steel/Iron
 OVERFILL PROTECTN &
 SPILL PREVENTION

TANK TYPE: Steel/Carbon Steel
 TANK LEAK DETECTN: None
 PIPING LEAK DETECTN:
 PIPING LOCATION:
 DISPENSER METHOD: Suction

TK INT. PROTECTION:
 TK SEC. CONTAINMNT: None
 PIPE SEC. CONTAINMNT:

TANK NUMBER: 2
 TANK EXT. PROTECTION:
 PIPING EXT. PROTECTN:
 PIPING TYPE: Steel/Iron
 OVERFILL PROTECTN &
 SPILL PREVENTION

TANK TYPE: Steel/Carbon Steel
 TANK LEAK DETECTN: None
 PIPING LEAK DETECTN:
 PIPING LOCATION:
 DISPENSER METHOD: Suction

TK INT. PROTECTION:
 TK SEC. CONTAINMNT: None
 PIPE SEC. CONTAINMNT:

TANK NUMBER: 3
 TANK EXT. PROTECTION:
 PIPING EXT. PROTECTN:
 PIPING TYPE: Steel/Iron
 OVERFILL PROTECTN &
 SPILL PREVENTION

TANK TYPE: Steel/Carbon Steel
 TANK LEAK DETECTN: None
 PIPING LEAK DETECTN:
 PIPING LOCATION:
 DISPENSER METHOD: Suction

TK INT. PROTECTION:
 TK SEC. CONTAINMNT: None
 PIPE SEC. CONTAINMNT:

TANK NUMBER: 4
 TANK EXT. PROTECTION:
 PIPING EXT. PROTECTN:
 PIPING TYPE: Steel/Iron
 OVERFILL PROTECTN &
 SPILL PREVENTION

TANK TYPE: Steel/Carbon Steel
 TANK LEAK DETECTN: None
 PIPING LEAK DETECTN:
 PIPING LOCATION:
 DISPENSER METHOD: Suction

TK INT. PROTECTION:
 TK SEC. CONTAINMNT: None
 PIPE SEC. CONTAINMNT:

Map Identification Number 158 **TAPPAN MANOUR CONDOMINIUM**
320-330 SOUTH BROADWAY

Facility Id: 3-505226
TARRYTOWN, NY 00000

Source: NYS DEC
TT-Id: 640A-0076-981

MAP LOCATION INFORMATION

Site location mapped by: MANUAL MAPPING (3)
Approximate distance from property: 79 feet to the E*

ADDRESS CHANGE INFORMATION

Revised street: 320 S BROADWAY
Revised zip code: 10591

Facility Type: Apartment Building
Site Status: ACTIVE PBS;>1100 GAL PBS, REGARDLESS IF SUBPART 360-14 TANKS EXIST OR NOT
Expiration Date of the facility's registration certificate: 10/05/2000
Operator Name: CLAT HUDSON
Owner Name: TAPPAN MANOUR CONDOMINIUM
Owner Address: P.O.BOX 185, RYE, NY 10580

Facility Phone #: (914) 631-1315
Owner Type: Private Resident

TANK NUMBER	TANK STATUS	TANK CONTENT	CAPACITY GALLONS	TANK LOCATION	INSTALL DATE	TEST DATE	CLOSE DATE
1	In Service	#1 2 OR 4 FUEL OIL	9236	Underground	01/50	12/95	
2	Temp Out of Service	#1 2 OR 4 FUEL OIL	9236	Underground	01/50	04/91	

TANK NUMBER: 1
TANK EXT. PROTECTION:
PIPING EXT. PROTECTN:
PIPING TYPE: Steel/Iron
OVERFILL PROTECTN &: Product Level Gauge
SPILL PREVENTION

TANK TYPE: Steel/Carbon Steel
TANK LEAK DETECTN: None
PIPING LEAK DETECTN:
PIPING LOCATION:
DISPENSER METHOD: Suction

TK INT. PROTECTION:
TK SEC. CONTAINMNT: None
PIPE SEC. CONTAINMNT:

TANK NUMBER: 2
TANK EXT. PROTECTION:
PIPING EXT. PROTECTN:
PIPING TYPE: Steel/Iron
OVERFILL PROTECTN &: Product Level Gauge
SPILL PREVENTION

TANK TYPE: Steel/Carbon Steel
TANK LEAK DETECTN: None
PIPING LEAK DETECTN:
PIPING LOCATION:
DISPENSER METHOD: Suction

TK INT. PROTECTION:
TK SEC. CONTAINMNT: None
PIPE SEC. CONTAINMNT:

Map Identification Number 159 **MOBIL S/S # 17-HT7**
440 SOUTH BRAODWAY (RT. 9)

Facility Id: 3-600139
TARRYTOWN, NY 10591

Source: NYS DEC
TT-Id: 640A-0079-793

MAP LOCATION INFORMATION

Site location mapped by: MANUAL MAPPING (3)
Approximate distance from property: 106 feet to the SE*

ADDRESS CHANGE INFORMATION

Revised street: NO CHANGE
Revised zip code: NO CHANGE

Facility Type: Retail Gasoline Sales
Site Status: ACTIVE PBS;>1100 GAL PBS, REGARDLESS IF SUBPART 360-14 TANKS EXIST OR NOT
Expiration Date of the facility's registration certificate: 10/18/2001
Operator Name: MOBIL OIL CORP.

Facility Phone #: (914) 631-7979

Owner Name: MOBIL OIL CORP./EARTH
 Owner Address: 3225 GALLOWS RD., FAIRFAX, VA 22037

Owner Type: Corporate/Commercial

TANK NUMBER	TANK STATUS	TANK CONTENT	CAPACITY GALLONS	TANK LOCATION	INSTALL DATE	TEST DATE	CLOSE DATE
1	In Service	DIESEL	8000	Underground	03/88		
2	In Service	UNLEADED GASOLINE	12000	Underground	03/88		
3	In Service	UNLEADED GASOLINE	12000	Underground	03/88		
4	In Service	UNLEADED GASOLINE	12000	Underground	03/88		
5	In Service	UNLEADED GASOLINE	12000	Underground	03/88		

TANK NUMBER: 1
 TANK EXT. PROTECTION: None
 TANK TYPE: Fiberglass Reinforced Plastic (FRP)
 TANK LEAK DETECTN: None
 TK INT. PROTECTION: None
 TK SEC. CONTAINMNT: Double-Walled Tank
 PIPING EXT. PROTECTN: None
 PIPING LEAK DETECTN: Interstitial Monitoring
 PIPE SEC. CONTAINMNT: None
 PIPING TYPE: Fiberglass
 PIPING LOCATION: Underground
 OVERFILL PROTECTN & SPILL PREVENTION: Float Vent Valve
 DISPENSER METHOD: Submersible

TANK NUMBER: 2
 TANK EXT. PROTECTION: None
 TANK TYPE: Fiberglass Reinforced Plastic (FRP)
 TANK LEAK DETECTN: None
 TK INT. PROTECTION: None
 TK SEC. CONTAINMNT: Double-Walled Tank
 PIPING EXT. PROTECTN: None
 PIPING LEAK DETECTN: Interstitial Monitoring
 PIPE SEC. CONTAINMNT: None
 PIPING TYPE: Fiberglass
 PIPING LOCATION: Underground
 OVERFILL PROTECTN & SPILL PREVENTION: Float Vent Valve
 DISPENSER METHOD: Submersible

TANK NUMBER: 3
 TANK EXT. PROTECTION: None
 TANK TYPE: Fiberglass Reinforced Plastic (FRP)
 TANK LEAK DETECTN: None
 TK INT. PROTECTION: None
 TK SEC. CONTAINMNT: Double-Walled Tank
 PIPING EXT. PROTECTN: None
 PIPING LEAK DETECTN: Interstitial Monitoring
 PIPE SEC. CONTAINMNT: None
 PIPING TYPE: Fiberglass
 PIPING LOCATION: Underground
 OVERFILL PROTECTN & SPILL PREVENTION: Float Vent Valve
 DISPENSER METHOD: Submersible

TANK NUMBER: 4
 TANK EXT. PROTECTION: None
 TANK TYPE: Fiberglass Reinforced Plastic (FRP)
 TANK LEAK DETECTN: None
 TK INT. PROTECTION: None
 TK SEC. CONTAINMNT: Double-Walled Tank
 PIPING EXT. PROTECTN: None
 PIPING LEAK DETECTN: Interstitial Monitoring
 PIPE SEC. CONTAINMNT: None
 PIPING TYPE: Fiberglass
 PIPING LOCATION: Underground

**** TANK INFO FOR THIS SITE CONTINUES ON NEXT PAGE ****

OVERFILL PROTECTN &: Float Vent Valve
SPILL PREVENTION Catch Basin

DISPENSER METHOD: Submersible

TANK NUMBER: 5
TANK EXT. PROTECTION: None
Fiberglass
PIPING EXT. PROTECTN: None
Fiberglass
PIPING TYPE: Fiberglass (FRP)
OVERFILL PROTECTN &: Float Vent Valve
SPILL PREVENTION Catch Basin

TANK TYPE: Fiberglass Reinforced Plastic (FRP)
TANK LEAK DETECTN: None
Interstitial Monitoring
PIPING LEAK DETECTN:
TK INT. PROTECTION: None
TK SEC. CONTAINMNT: Double-Walled Tank
None
PIPE SEC. CONTAINMNT:

PIPING LOCATION: Underground
DISPENSER METHOD: Submersible

Map Identification Number 160



GENERAL MOTORS TRAINING CENTER
425 SOUTH BROADWAY

TARRYTOWN, NY 10591

Facility Id: 3-496596

Source: NYS DEC

TT-Id: 640A-0079-791

MAP LOCATION INFORMATION

Site location mapped by: MANUAL MAPPING (3)
Approximate distance from property: 120 feet to the SSE*

ADDRESS CHANGE INFORMATION

Revised street: NO CHANGE
Revised zip code: NO CHANGE

Facility Type: None Given
Site Status: UNREGULATED;<1101 GAL PBS & NO SUBPART 360-14
Expiration Date of the facility's registration certificate: 12/28/1994
Operator Name: ROGER CHOOKAZIAN
Owner Name: GENERAL MOTORS TRAINING CENTER
Owner Address: 425 SOUTH BROADWAY, TARRYTOWN, NY 10591

Facility Phone #: (914) 631-4950
Owner Type:

TANK NUMBER	TANK STATUS	TANK CONTENT	CAPACITY GALLONS	TANK LOCATION	INSTALL DATE	TEST DATE	CLOSE DATE
100	Closed-Rmvd from Ground	#1 2 OR 4 FUEL OIL	7503	Underground	01/55		06/89

TANK NUMBER: 100
TANK EXT. PROTECTION:
PIPING EXT. PROTECTN:
PIPING TYPE:
OVERFILL PROTECTN &: Product Level Gauge
SPILL PREVENTION

TANK TYPE: Steel/Carbon Steel
TANK LEAK DETECTN: None
PIPING LEAK DETECTN:
PIPING LOCATION:
DISPENSER METHOD: Suction

TK INT. PROTECTION:
TK SEC. CONTAINMNT: None
PIPE SEC. CONTAINMNT:

Map Identification Number 161**B & J SHELL**

S BROADWAY WHITE PLAINS RD

Facility Id: 3-166472**Source: NYS DEC**

TT-Id: 640A-0076-976

MAP LOCATION INFORMATION

Site location mapped by: MANUAL MAPPING (4)

Approximate distance from property: 136 feet to the SE*

ADDRESS CHANGE INFORMATION

Revised street: S BROADWAY / WHITE PLAINS RD

Revised zip code: NO CHANGE

Facility Type: Retail Gasoline Sales

Site Status: ACTIVE PBS;>1100 GAL PBS, REGARDLESS IF SUBPART 360-14 TANKS EXIST OR NOT

Expiration Date of the facility's registration certificate: 06/18/2002

Operator Name: DONALD CAGGIANO

Facility Phone #: (914) 631-9800

Owner Name: SHELL OIL PRODUCTS COMPANY

Owner Type: Corporate/Commercial

Owner Address: 175 CAPITAL BLVD. #300, ROCKY HILL, CT 06 06067

TANK NUMBER	TANK STATUS	TANK CONTENT	CAPACITY GALLONS	TANK LOCATION	INSTALL DATE	TEST DATE	CLOSE DATE
1	In Service	UNLEADED GASOLINE	10000	Underground	10/82	04/96	
2	In Service	UNLEADED GASOLINE	10000	Underground	10/82	04/96	
3	In Service	UNLEADED GASOLINE	8000	Underground	12/70	04/96	
4	In Service	USED OIL	550	Underground	12/56		
5	In Service	#1 2 OR 4 FUEL OIL	1000	Underground	12/86		

TANK NUMBER: 1

TANK EXT. PROTECTION: None

Fiberglass

PIPING EXT. PROTECTN: None

Fiberglass

PIPING TYPE: Fiberglass (FRP)

OVERFILL PROTECTN & Automatic Shut-off

SPILL PREVENTION None

TANK TYPE:

Fiberglass Reinforced Plastic (FRP)

TANK LEAK DETECTN:

In-Tank System

None

PIPING LEAK DETECTN:

TK INT. PROTECTION:

TK SEC. CONTAINMNT: None

PIPE SEC. CONTAINMNT:

TANK NUMBER: 2

TANK EXT. PROTECTION: None

Fiberglass

PIPING EXT. PROTECTN: Fiberglass

PIPING TYPE: Fiberglass (FRP)

OVERFILL PROTECTN & Automatic Shut-off

SPILL PREVENTION None

TANK TYPE:

Fiberglass Reinforced Plastic (FRP)

TANK LEAK DETECTN:

In-Tank System

PIPING LEAK DETECTN:

TK INT. PROTECTION:

TK SEC. CONTAINMNT:

PIPE SEC. CONTAINMNT:

TANK NUMBER: 3

TANK EXT. PROTECTION: None

Fiberglass

PIPING EXT. PROTECTN: None

Fiberglass

TANK TYPE:

Fiberglass Reinforced Plastic (FRP)

TANK LEAK DETECTN:

In-Tank System

None

PIPING LEAK DETECTN:

TK INT. PROTECTION:

TK SEC. CONTAINMNT: None

PIPE SEC. CONTAINMNT:

**** TANK INFO FOR THIS SITE CONTINUES ON NEXT PAGE ****

PIPING TYPE: Fiberglass (FRP)
 OVERFILL PROTECTN &: Automatic Shut-off
 SPILL PREVENTION None

PIPING LOCATION: Underground
 DISPENSER METHOD: Submersible

TANK NUMBER: 4
 TANK EXT. PROTECTION:
 PIPING EXT. PROTECTN:
 PIPING TYPE: Galvanized Steel
 OVERFILL PROTECTN &: None
 SPILL PREVENTION


TANK TYPE: Steel/Carbon Steel
 TANK LEAK DETECTN: None
 PIPING LEAK DETECTN:
 PIPING LOCATION: Underground
 DISPENSER METHOD: Gravity

TK INT. PROTECTION:
 TK SEC. CONTAINMNT: None
 PIPE SEC. CONTAINMNT:

TANK NUMBER: 5
 TANK EXT. PROTECTION: None
 PIPING EXT. PROTECTN: None
 PIPING TYPE: Galvanized Steel
 OVERFILL PROTECTN &: None
 SPILL PREVENTION

TANK TYPE: Fiberglass Reinforced Plastic (FRP)
 TANK LEAK DETECTN: None
 PIPING LEAK DETECTN:
 PIPING LOCATION: Underground
 DISPENSER METHOD: Suction

TK INT. PROTECTION:
 TK SEC. CONTAINMNT: None
 PIPE SEC. CONTAINMNT:

Map Identification Number 162 **RUSHNECK PONTIAC**
 480 S. BROADWAY

TARRYTOWN, NY 10591

Facility Id: 3-441570

Source: NYS DEC
 TT-Id: 640A-0079-792

MAP LOCATION INFORMATION

Site location mapped by: MANUAL MAPPING (3)
 Approximate distance from property: 256 feet to the SSE

ADDRESS CHANGE INFORMATION

Revised street: 480 S BROADWAY
 Revised zip code: NO CHANGE

Facility Type: Other
 Site Status: ACTIVE PBS;>1100 GAL PBS, REGARDLESS IF SUBPART 360-14 TANKS EXIST OR NOT
 Expiration Date of the facility's registration certificate: 06/28/2003
 Operator Name: R.RUSHNECK
 Owner Name: RUSHNECK PONTIAC
 Owner Address: 480 S. BROADWAY, TARRYTOWN, NY 10591

Facility Phone #: (914) 631-0815
 Owner Type: Corporate/Commercial

TANK NUMBER	TANK STATUS	TANK CONTENT	CAPACITY GALLONS	TANK LOCATION	INSTALL DATE	TEST DATE	CLOSE DATE
1	Closed-Rmvd from Ground	UNLEADED GASOLINE	4000	Underground	12/81		12/94
2	In Service	UNLEADED GASOLINE	2000	Underground	12/94		

Map Identification Number 163**WASHINGTON IRVING GARDENS**

300 SOUTH BROADWAY

TARRYTOWN, NY 10591

Facility Id: 3-458678**Source: NYS DEC**

TT-Id: 640A-0077-927

MAP LOCATION INFORMATION

Site location mapped by: MANUAL MAPPING (3)

Approximate distance from property: 421 feet to the ENE

ADDRESS CHANGE INFORMATION

Revised street: NO CHANGE

Revised zip code: NO CHANGE

Facility Type: Apartment Building

Site Status: ACTIVE PBS;>1100 GAL PBS, REGARDLESS IF SUBPART 360-14 TANKS EXIST OR NOT

Expiration Date of the facility's registration certificate: 07/28/2003

Operator Name: RUSTY MOORE

Owner Name: STERLING MANAGEMENT CORP C/O 300 S. BROADWAY ASSOC

Owner Address: 72 ESSEX ST., LODI, NJ 07644

Facility Phone #: (914) 332-7115

Owner Type: Corporate/Commercial

TANK NUMBER	TANK STATUS	TANK CONTENT	CAPACITY GALLONS	TANK LOCATION	INSTALL DATE	TEST DATE	CLOSE DATE
1	In Service	#1 2 OR 4 FUEL OIL	8000	Underground	00/00	03/96	12/94

Map Identification Number 164**CHRISTIANIA BUILDING & MANSION**

100-102 WHITE PLAINS ROAD

TARRYTOWN, NY 10591

Facility Id: 3-177946**Source: NYS DEC**

TT-Id: 640A-0078-471

MAP LOCATION INFORMATION

Site location mapped by: MANUAL MAPPING (4)

Approximate distance from property: 427 feet to the ESE

ADDRESS CHANGE INFORMATION

Revised street: NO CHANGE

Revised zip code: NO CHANGE

Facility Type: Other

Site Status: ACTIVE PBS;>1100 GAL PBS, REGARDLESS IF SUBPART 360-14 TANKS EXIST OR NOT

Expiration Date of the facility's registration certificate: 06/30/2002

Operator Name: NEWMARK & CO. REAL ESTATE


Owner Name: PLAINS TOWN CORPORATION

Owner Address: 520 MADISON AVENUE, NEW YORK CITY, NY 10022

Facility Phone #: (914) 332-5770

Owner Type: Corporate/Commercial

TANK NUMBER	TANK STATUS	TANK CONTENT	CAPACITY GALLONS	TANK LOCATION	INSTALL DATE	TEST DATE	CLOSE DATE
1	In Service	#1 2 OR 4 FUEL OIL	2000	Underground	00/00	03/88	
2	Temp Out of Service	#1 2 OR 4 FUEL OIL	550	Underground	00/00		
3	In Service	DIESEL	275	Underground	00/84		
4	In Service	OTHER	50	Underground	00/84		

Map Identification Number 165 **THE TARRYTOWN HILTON**
 455 S BROADWAY

Facility Id: 3-030937
 TARRYTOWN, NY 10591

Source: NYS DEC
 TT-Id: 640A-0077-159

MAP LOCATION INFORMATION

Site location mapped by: MANUAL MAPPING (3)
 Approximate distance from property: 468 feet to the SSE

ADDRESS CHANGE INFORMATION

Revised street: NO CHANGE
 Revised zip code: NO CHANGE

Facility Type: None Given
 Site Status: ACTIVE PBS;>1100 GAL PBS, REGARDLESS IF SUBPART 360-14 TANKS EXIST OR NOT
 Expiration Date of the facility's registration certificate: 10/29/1997
 Operator Name: THE TARRYTOWN HILTON
 Owner Name: THE TARRYTOWN HILTON
 Owner Address: 455 S BROADWAY, TARRYTOWN, NY 10591

Facility Phone #: (914) 631-5700
 Owner Type: Corporate/Commercial

TANK NUMBER	TANK STATUS	TANK CONTENT	CAPACITY GALLONS	TANK LOCATION	INSTALL DATE	TEST DATE	CLOSE DATE
1	In Service	#1 2 OR 4 FUEL OIL	15000	Underground	11/61	05/88	
2	In Service	#1 2 OR 4 FUEL OIL	3000	Underground	06/78	02/88	

Map Identification Number 166 **CHURCH OF THE TRANSFIGURATION**
 268 SO BWAY

Facility Id: 3-175749
 TARRYTOWN, NY 10591

Source: NYS DEC
 TT-Id: 640A-0079-609

MAP LOCATION INFORMATION

Site location mapped by: MANUAL MAPPING (3)
 Approximate distance from property: 709 feet to the ENE

ADDRESS CHANGE INFORMATION

Revised street: 268 S BROADWAY
 Revised zip code: NO CHANGE

Facility Type: School
 Site Status: ACTIVE PBS;>1100 GAL PBS, REGARDLESS IF SUBPART 360-14 TANKS EXIST OR NOT
 Expiration Date of the facility's registration certificate: 08/24/2002
 Operator Name: CHURCH OF THE TRANSFIGURATION
 Owner Name: CHURCH OF THE TRANSFIGURATION
 Owner Address: 268 SO BWAY, TARRYTOWN, NY 10591

Facility Phone #: (914) 631-1672
 Owner Type: Corporate/Commercial

TANK NUMBER	TANK STATUS	TANK CONTENT	CAPACITY GALLONS	TANK LOCATION	INSTALL DATE	TEST DATE	CLOSE DATE
1	In Service	#1 2 OR 4 FUEL OIL	3000	Underground	06/84	06/94	
2	In Service	#1 2 OR 4 FUEL OIL	5000	Underground	06/66	06/94	

Map Identification Number 167 GENERAL FOODS TECHNICAL CENTER

555 SOUTH BROADWAY

TARRYTOWN, NY 10591 **Facility Id: 3-067660****Source: NYS DEC**

TT-Id: 640A-0077-247

MAP LOCATION INFORMATION

Site location mapped by: MANUAL MAPPING - LARGE SITE

Approximate distance from property: 905 feet to the SSE

ADDRESS CHANGE INFORMATION

Revised street: NO CHANGE

Revised zip code: 10591

Facility Type: Other

Site Status: ACTIVE PBS;>1100 GAL PBS, REGARDLESS IF SUBPART 360-14 TANKS EXIST OR NOT

Expiration Date of the facility's registration certificate: 12/18/2001

Operator Name: ROBERT BRISKIE

Owner Name: GENERAL FOODS CORPORATION

Owner Address: 250 NORTH STREET, WHITE PLAINS, NY 10625

Facility Phone #: (914) 335-6624

Owner Type: Corporate/Commercial

TANK NUMBER	TANK STATUS	TANK CONTENT	CAPACITY GALLONS	TANK LOCATION	INSTALL DATE	TEST DATE	CLOSE DATE
1	Closed Before 4/1/91	#5 OR 6 FUEL OIL	30000	Underground Vaulted w/ Access	12/57		00/00
2	Closed Before 4/1/91	#5 OR 6 FUEL OIL	30000	Underground Vaulted w/ Access	12/57		00/00
3	Closed Before 4/1/91	#1 2 OR 4 FUEL OIL	5000	Underground Vaulted w/ Access	12/57		00/00
4	In Service	#1 2 OR 4 FUEL OIL	3000	Underground	12/86		
5	In Service	#5 OR 6 FUEL OIL	30000	Underground	05/89		

Map Identification Number 168 TAPPAN COURT APTS

253 S BROADWAY

TARRYTOWN, NY 10591 **Facility Id: 3-185337****Source: NYS DEC**

TT-Id: 640A-0077-756

MAP LOCATION INFORMATION

Site location mapped by: MANUAL MAPPING (4)

Approximate distance from property: 995 feet to the NE

ADDRESS CHANGE INFORMATION

Revised street: NO CHANGE

Revised zip code: NO CHANGE

Facility Type: None Given

Site Status: ACTIVE PBS;>1100 GAL PBS, REGARDLESS IF SUBPART 360-14 TANKS EXIST OR NOT

Expiration Date of the facility's registration certificate: 11/16/1997

Operator Name: PHILOMENA CUSHEN

Owner Name: TAPPAN COURT APTS. INC. C/O MAYERHAUSER REALTY INC

Owner Address: 799 MC LEAN AVE, YONKERS, NY 10704

Facility Phone #: (914) 631-3779

Owner Type: Corporate/Commercial

TANK NUMBER	TANK STATUS	TANK CONTENT	CAPACITY GALLONS	TANK LOCATION	INSTALL DATE	TEST DATE	CLOSE DATE
1	In Service	#1 2 OR 4 FUEL OIL	3000	Underground	12/48		
2	In Service	#1 2 OR 4 FUEL OIL	3000	Underground	12/48		

Map Identification Number 169**HITACHI AMERICA LTD**

50 PROSPECT AVE

TARRYTOWN, NY 10591

Facility Id: 3-024953**Source: NYS DEC**

TT-Id: 640A-0077-132

MAP LOCATION INFORMATION

Site location mapped by: ADDRESS MATCHING

Approximate distance from property: 1067 feet to the ENE

ADDRESS CHANGE INFORMATION

Revised street: NO CHANGE

Revised zip code: NO CHANGE

Facility Type: Other

Site Status: ACTIVE PBS;>1100 GAL PBS, REGARDLESS IF SUBPART 360-14 TANKS EXIST OR NOT

Expiration Date of the facility's registration certificate: 10/29/2002

Operator Name: BRIAN MCLAUGHLIN

Facility Phone #: (914) 332-5800

Owner Name: HITACHI AMERICA LTD

Owner Type: Corporate/Commercial

Owner Address: 50 PROSPECT AVE, TARRYTOWN, NY 10591

TANK NUMBER	TANK STATUS	TANK CONTENT	CAPACITY GALLONS	TANK LOCATION	INSTALL DATE	TEST DATE	CLOSE DATE
1	In Service	#1 2 OR 4 FUEL OIL	10000	Underground	05/60	10/97	

Map Identification Number 170**RECKSON OPERATING PARTNERSHIP**

155 WHITE PLAINS ROAD

TARRYTOWN, NY 10591

Facility Id: 3-053759**Source: NYS DEC**

TT-Id: 640A-0077-226

MAP LOCATION INFORMATION

Site location mapped by: MANUAL MAPPING (3)

Approximate distance from property: 1189 feet to the ESE

ADDRESS CHANGE INFORMATION

Revised street: NO CHANGE

Revised zip code: NO CHANGE

Facility Type: Apartment Building

Site Status: ACTIVE PBS;>1100 GAL PBS, REGARDLESS IF SUBPART 360-14 TANKS EXIST OR NOT

Expiration Date of the facility's registration certificate: 12/02/2001

Operator Name: NONE

Facility Phone #: (000) 000-0000

Owner Name: RECKSON OPERATING PARTNERSHIP

Owner Type: Corporate/Commercial

Owner Address: 660 WHITE PLAINS ROAD, TARRYTOWN, NY 10591

TANK NUMBER	TANK STATUS	TANK CONTENT	CAPACITY GALLONS	TANK LOCATION	INSTALL DATE	TEST DATE	CLOSE DATE
1	In Service	#1 2 OR 4 FUEL OIL	8000	Underground	11/74	10/87	

Map Identification Number 171**TAPPAN LANDING APTS**

205 SOUTH BROADWAY

TARRYTOWN, NY 10591

Facility Id: 3-078557**Source: NYS DEC**

TT-Id: 640A-0077-293

MAP LOCATION INFORMATION

Site location mapped by: MANUAL MAPPING (3)

Approximate distance from property: 1297 feet to the NE

ADDRESS CHANGE INFORMATION

Revised street: NO CHANGE

Revised zip code: NO CHANGE

Facility Type: Apartment Building

Site Status: ACTIVE PBS;>1100 GAL PBS, REGARDLESS IF SUBPART 360-14 TANKS EXIST OR NOT

Expiration Date of the facility's registration certificate: 03/24/2002

Operator Name: RAYMOND ZIPLOW MONT CORP

Owner Name: TAPPAN LANDING ASSOCIATES C/O RZ MANAGEMENT

Owner Address: 2001 PALMER AVE., LARCHMONT, NY 10538

Facility Phone #: (914) 834-9242

Owner Type: Private Resident

TANK NUMBER	TANK STATUS	TANK CONTENT	CAPACITY GALLONS	TANK LOCATION	INSTALL DATE	TEST DATE	CLOSE DATE
1	In Service	#5 OR 6 FUEL OIL	5000	Underground	00/00		



HAZARDOUS WASTE GENERATORS/TRANSPORTERS IDENTIFIED WITHIN 1/4 MILE SEARCH RADIUS

PLEASE NOTE: * Compass directions can vary substantially for sites located very close to the subject property address.

Map Identification Number 172



NYSDEC Name:

NYSDEC Address:

EPA (RCRA) Name:

EPA (RCRA) Address:

NEW YORK STATE THRUWAY AUTHORITY

333 SOUTH BROADWAY (D211640)

NYS THRUWAY AUTHORITY

BRIDGE 187 MP 1644

TARRYTOWN, NY 10591

SOUTH NYACK, NY 109014173

Facility Id: NYD987017456

TT-Id: 740A-0079-120

MAP LOCATION INFORMATION

Site location mapped by: MANUAL MAPPING (3)

Approximate distance from property: 0 feet

ADDRESS CHANGE INFORMATION

Revised street: NO CHANGE

Revised zip code: UNKNOWN

Special Note: The New York State Department of Environmental Conservation and the U. S. Environmental Protection Agency have reported different locations for this hazardous waste identification number. Available information for both locations is summarized below.

US EPA RCRA Type: GENERATOR TYPE NOT GIVEN

Land Disposal:

Storer:

Contact Name: MICHAEL WETZEL

Contact Name: MICHAEL WETZEL

Contact Name: MICHAEL WETZEL

Receives offsite waste:

Treatment facility:

Source Type: Implementer

Source Type: Notification

Source Type: Annual/Biennial Report

Notification date: 10/14/1992

Incinerator:

Transporter:

Contact Phone: 845-918-2526

Contact Phone: 914-631-6300

Contact Phone: 845-918-2526

Contact Info Date: 01/01/2007

Contact Info Date: 10/14/1992

Contact Info Date: 04/04/2002

Historically listed as the following USEPA RCRA Generator Size(s) as well:

LARGE QUANTITY GENERATOR

SMALL QUANTITY GENERATOR

NYS DEC Manifested Waste Summary:

Waste Codes, Waste Units, and Transaction Types are only shown for the most recently reported year.

WASTE CODE	WASTE DESCRIPTION	WASTE AMOUNT	WASTE UNITS	TRANSACTION TYPE	YEAR	HISTORIC MAXIMUM AMOUNT	YEAR
D008	Lead	6400	POUNDS	GENERATED	2001	14000	1992
D001	Solid waste that exhibits the characteristic of ignitability	6500	POUNDS	GENERATED	1993		
D008	Lead	15	CUBIC YDS	GENERATED	1992		

Map Identification Number 173**NYSDEC Name:**

NYSDEC Address:

EPA (RCRA) Name:

EPA (RCRA) Address:

NEW YORK STATE THRUWAY AUTHORITY

333 S BROADWAY

NYS THRUWAY AUTH

THRUWAY BRIDGE MP 0.03

TARRYTOWN, NY 10591

YONKERS, NY 10704

Facility Id: NYD986998425

TT-Id: 740A-0061-723

MAP LOCATION INFORMATION

Site location mapped by: MANUAL MAPPING (4)

Approximate distance from property: 0 feet

ADDRESS CHANGE INFORMATION

Revised street: 333 SOUTH BROADWAY

Revised zip code: NO CHANGE

Special Note: The New York State Department of Environmental Conservation and the U. S. Environmental Protection Agency have reported different locations for this hazardous waste identification number. Available information for both locations is summarized below.

US EPA RCRA Type: GENERATOR TYPE NOT GIVEN

Land Disposal:

Receives offsite waste:

Storer:

Treatment facility:

Notification date: 04/15/1992

Incinerator:

Transporter:

Contact Name: MICHAEL WETZEL

Source Type: Notification

Contact Phone: 914-631-6300

Contact Info Date: 04/15/1992

Historically listed as the following USEPA RCRA Generator Size(s) as well:

LARGE QUANTITY GENERATOR

NYS DEC Manifested Waste Summary:

Waste Codes, Waste Units, and Transaction Types are only shown for the most recently reported year.

WASTE CODE	WASTE DESCRIPTION	WASTE AMOUNT	WASTE UNITS	TRANSACTION TYPE	YEAR	HISTORIC MAXIMUM AMOUNT	YEAR
D008	Lead	1200	POUNDS	GENERATED	1992		

Map Identification Number 174**NYSDEC Name:**

NYSDEC Address:

EPA (RCRA) Name:

EPA (RCRA) Address:

NEW YORK STATE THRUWAY AUTHORITY

333 SOUTH BROADWAY

NYS THRUWAY AUTHORITY BRIDGE MP NE 10.04

I-95 MILE POST 10.04

TARRYTOWN, NY 10591

MAMARONECK, NY 109014173

Facility Id: NYD986963346

TT-Id: 740A-0061-722

MAP LOCATION INFORMATION

Site location mapped by: MANUAL MAPPING (4)

Approximate distance from property: 0 feet

ADDRESS CHANGE INFORMATION

Revised street: 333 SOUTH BROADWAY

Revised zip code: NO CHANGE

Special Note: The New York State Department of Environmental Conservation and the U. S. Environmental Protection Agency have reported different locations for this hazardous waste identification number. Available information for both locations is summarized below.

US EPA RCRA Type: GENERATOR TYPE NOT GIVEN

Notification date: 07/11/1991

Land Disposal:

Receives offsite waste:

Incinerator:

Storer:

Treatment facility:

Transporter:

Contact Name: MICHAEL WETZEL

Source Type: Implementer

Contact Phone: 845-918-2526

Contact Info Date: 01/01/2007

Contact Name: MICHAEL WETZEL

Source Type: Notification

Contact Phone: 914-631-6300

Contact Info Date: 07/11/1991

Contact Name: MICHAEL WETZEL

Source Type: Annual/Biennial Report

Contact Phone: 845-918-2526

Contact Info Date: 04/04/2002

Historically listed as the following USEPA RCRA Generator Size(s) as well:

LARGE QUANTITY GENERATOR

NYS DEC Manifested Waste Summary:

Waste Codes, Waste Units, and Transaction Types are only shown for the most recently reported year.

WASTE CODE	WASTE DESCRIPTION	WASTE AMOUNT	WASTE UNITS	TRANSACTION TYPE	YEAR	HISTORIC MAXIMUM AMOUNT	YEAR
D008	Lead	88200	POUNDS	GENERATED	2001		
D008	Lead	8	CUBIC YDS	GENERATED	1992		

Map Identification Number 175



NYSDEC Name:

NEW YORK STATE THRUWAY AUTHORITY

NYSDEC Address:

333 SOUTH BROADWAY

TARRYTOWN, NY 10591

Facility Id: NYD980534317

EPA (RCRA) Name:

NYS THRUWAY AUTHORITY TAPPAN ZEE BRIDGE

TT-Id: 740A-0056-051

EPA (RCRA) Address:

NYS THRUWAY BRIDGE MP 14.67

TARRYTOWN, NY 10591

MAP LOCATION INFORMATION

Site location mapped by: MANUAL MAPPING (4)

Approximate distance from property: 0 feet

ADDRESS CHANGE INFORMATION

Revised street: NO CHANGE

Revised zip code: NO CHANGE

Special Note: The New York State Department of Environmental Conservation and the U. S. Environmental Protection Agency have reported different locations for this hazardous waste identification number. Available information for both locations is summarized below.

US EPA RCRA Type: GENERATOR TYPE NOT GIVEN

Notification date: 12/31/1981

Land Disposal:

Receives offsite waste:

Incinerator:

Storer:

Treatment facility:

Transporter:

Contact Name: MICHAEL WETZEL

Source Type: Implementer

Contact Phone: 845-918-2526

Contact Info Date: 01/01/2007

Contact Name: CRAWFORD DOWDELL

Source Type: Notification

Contact Phone: 914-631-6300

Contact Info Date: 12/31/1981

Contact Name: MICHAEL WETZEL

Source Type: Annual/Biennial Report

Contact Phone: 845-918-2526

Contact Info Date: 02/20/2008

Historically listed as the following USEPA RCRA Generator Size(s) as well:

LARGE QUANTITY GENERATOR

US EPA RCRA Violations:

Violation Type: Generators - General
Violation Number: 0001 Location: NY
Former Citation:

Violation Type: Generators - General
Violation Number: 0002 Location: NY
Former Citation:

Violation Type: Generators - Manifest
Violation Number: 0003 Location: NY
Former Citation:

Violation Type: Generators - General
Violation Number: 0004 Location: NY
Former Citation:

Violation Type: TSD Interim Stat-Container Use and Management
Violation Number: 0005 Location: NY
Former Citation:

Violation Type: Generators - Pre-transport
Violation Number: 0006 Location: NY
Former Citation:

Violation Type: Generators - Pre-transport
Violation Number: 0007 Location: NY
Former Citation:

Violation Type: Generators - Pre-transport
Violation Number: 0008 Location: NY
Former Citation:

Violation Type: Generators - Pre-transport
Violation Number: 0009 Location: NY
Former Citation:

Violation Type: TSD Interim Stat-Container Use and Management
Violation Number: 0010 Location: NY
Former Citation:

Violation Type: TSD Interim Stat-Container Use and Management
Violation Number: 0011 Location: NY
Former Citation:

Responsible Agency: STATE
Violation Determination Date: 07/17/1990
Violation Return to Compliance: 09/27/1994

Responsible Agency: STATE
Violation Determination Date: 07/15/1999
Violation Return to Compliance: 11/24/1999

Responsible Agency: STATE
Violation Determination Date: 07/15/1999
Violation Return to Compliance: 09/30/1999

Responsible Agency: STATE
Violation Determination Date: 10/12/2006
Violation Return to Compliance: 10/05/2010

Responsible Agency: STATE
Violation Determination Date: 10/12/2006
Violation Return to Compliance: 10/05/2010

Responsible Agency: STATE
Violation Determination Date: 10/12/2006
Violation Return to Compliance: 10/05/2010

Responsible Agency: STATE
Violation Determination Date: 10/12/2006
Violation Return to Compliance: 10/05/2010

Responsible Agency: STATE
Violation Determination Date: 10/12/2006
Violation Return to Compliance: 10/05/2010

Responsible Agency: STATE
Violation Determination Date: 10/12/2006
Violation Return to Compliance: 10/05/2010

Responsible Agency: STATE
Violation Determination Date: 10/12/2006
Violation Return to Compliance: 10/05/2010

Responsible Agency: STATE
Violation Determination Date: 10/12/2006
Violation Return to Compliance: 10/05/2010

Violation Type: TSD Interim Stat-Container Use and Management
Violation Number: 0012 Location: NY
Former Citation:

Violation Type: TSD Interim Stat-Container Use and Management
Violation Number: 0013 Location: NY
Former Citation:

Violation Type: TSD Interim Status-General Facility Standards
Violation Number: 0014 Location: NY
Former Citation:

Violation Type: Generators - Records/Reporting
Violation Number: 0015 Location: NY
Former Citation:

Violation Type: State Statute or Regulation
Violation Number: 0016 Location: NY
Former Citation:

Violation Type: State Statute or Regulation
Violation Number: 0017 Location: NY
Former Citation:

Violation Type: TSD Interim Status-General Facility Standards
Violation Number: 0018 Location: NY
Former Citation:

Violation Type: TSD Interim Stat-Preparedness and Prevention
Violation Number: 0019 Location: NY
Former Citation:

Violation Type: TSD Interim Stat-Preparedness and Prevention
Violation Number: 0020 Location: NY
Former Citation:

Violation Type: TSD Interim Stat-Preparedness and Prevention
Violation Number: 0021 Location: NY
Former Citation:

Violation Type: TSD Interim Stat-Preparedness and Prevention
Violation Number: 0022 Location: NY
Former Citation:

Responsible Agency: STATE
Violation Determination Date: 10/12/2006
Violation Return to Compliance: 10/05/2010

Responsible Agency: STATE
Violation Determination Date: 10/12/2006
Violation Return to Compliance: 10/05/2010

Responsible Agency: STATE
Violation Determination Date: 10/12/2006
Violation Return to Compliance: 10/05/2010

Responsible Agency: STATE
Violation Determination Date: 10/12/2006
Violation Return to Compliance: 10/05/2010

Responsible Agency: STATE
Violation Determination Date: 10/12/2006
Violation Return to Compliance: 10/05/2010

Responsible Agency: STATE
Violation Determination Date: 10/12/2006
Violation Return to Compliance: 10/05/2010

Responsible Agency: STATE
Violation Determination Date: 10/12/2006
Violation Return to Compliance: 10/05/2010

Responsible Agency: STATE
Violation Determination Date: 10/12/2006
Violation Return to Compliance: 10/05/2010

Responsible Agency: STATE
Violation Determination Date: 10/12/2006
Violation Return to Compliance: 10/05/2010

Responsible Agency: STATE
Violation Determination Date: 10/12/2006
Violation Return to Compliance: 10/05/2010

Responsible Agency: STATE
Violation Determination Date: 10/12/2006
Violation Return to Compliance: 10/05/2010

Violation Type: TSD Interim Stat-Preparedness and Prevention
 Violation Number: 0023 Location: NY
 Former Citation:

Responsible Agency: STATE
 Violation Determination Date: 10/12/2006
 Violation Return to Compliance: 10/05/2010

Violation Type: TSD Int Stat-Contingency Plan and Emer Procedures
 Violation Number: 0024 Location: NY
 Former Citation:

Responsible Agency: STATE
 Violation Determination Date: 10/12/2006
 Violation Return to Compliance: 10/05/2010

Violation Type: TSD Int Stat-Contingency Plan and Emer Procedures
 Violation Number: 0025 Location: NY
 Former Citation:

Responsible Agency: STATE
 Violation Determination Date: 10/12/2006
 Violation Return to Compliance: 10/05/2010

Violation Type: TSD Int Stat-Contingency Plan and Emer Procedures
 Violation Number: 0026 Location: NY
 Former Citation:

Responsible Agency: STATE
 Violation Determination Date: 10/12/2006
 Violation Return to Compliance: 10/05/2010

Violation Type: TSD Int Stat-Contingency Plan and Emer Procedures
 Violation Number: 0027 Location: NY
 Former Citation:

Responsible Agency: STATE
 Violation Determination Date: 10/12/2006
 Violation Return to Compliance: 10/05/2010

Violation Type: TSD Int Stat-Contingency Plan and Emer Procedures
 Violation Number: 0028 Location: NY
 Former Citation:

Responsible Agency: STATE
 Violation Determination Date: 10/12/2006
 Violation Return to Compliance: 10/05/2010

Violation Type: LDR - General
 Violation Number: 0029 Location: NY
 Former Citation:

Responsible Agency: STATE
 Violation Determination Date: 10/12/2006
 Violation Return to Compliance: 10/05/2010

Violation Type: TSD Interim Stat-Air Emis Stds-Tank/Surf Imp/Cont
 Violation Number: 0030 Location: NY
 Former Citation:

Responsible Agency: STATE
 Violation Determination Date: 10/12/2006
 Violation Return to Compliance: 10/05/2010

NYS DEC Manifested Waste Summary:

Waste Codes, Waste Units, and Transaction Types are only shown for the most recently reported year.

WASTE CODE	WASTE DESCRIPTION	WASTE AMOUNT	WASTE UNITS	TRANSACTION TYPE	YEAR	HISTORIC MAXIMUM AMOUNT	YEAR
D002	Solid waste that exhibits the characteristic of corrosivity	55	GALLONS	GENERATED	2011		
D008	Lead	285840	POUNDS	GENERATED	2011	426525	1990
D008	Lead	76	CUBIC YDS	GENERATED	2011	227	1998

NYS DEC Manifested Waste Transactions for NYD980534317S continued ---

WASTE CODE	WASTE DESCRIPTION	WASTE AMOUNT	WASTE UNITS	TRANSACTION TYPE	YEAR	HISTORIC MAXIMUM AMOUNT	YEAR
More than one waste code was reported for the following waste amount:		110	GALLONS	GENERATED	2011		
D001	Solid waste that exhibits the characteristic of ignitability						
F002	Spent halogenated solvents						
More than one waste code was reported for the following waste amount:		275	GALLONS	GENERATED	2011		
D007	Chromium						
D008	Lead						
D001	Solid waste that exhibits the characteristic of ignitability	220	GALLONS	GENERATED	2010	5897	1994
D001	Solid waste that exhibits the characteristic of ignitability	100	POUNDS	GENERATED	2009	3600	1993
More than one waste code was reported for the following waste amount:		110	GALLONS	GENERATED	2009	771	2006
D001	Solid waste that exhibits the characteristic of ignitability						
D018	BENZENE						
More than one waste code was reported for the following waste amount:		450	POUNDS	GENERATED	2009		
D007	Chromium						
D008	Lead						
More than one waste code was reported for the following waste amount:		115	GALLONS	GENERATED	2008		
D001	Solid waste that exhibits the characteristic of ignitability						
D008	Lead						
D035	Methyl ethyl ketone						
F003	Spent non-halogenated solvents						
F005	Spent non-halogenated solvents						
D008	Lead	990	GALLONS	GENERATED	2007	2210	1997
D039	Tetrachloroethylene	88	GALLONS	GENERATED	2007	239	2000
More than one waste code was reported for the following waste amount:		26	GALLONS	GENERATED	2007		
D001	Solid waste that exhibits the characteristic of ignitability						
D018	BENZENE						
D039	Tetrachloroethylene						
D040	Trichlorethylene						
More than one waste code was reported for the following waste amount:		220	GALLONS	GENERATED	2007		
D001	Solid waste that exhibits the characteristic of ignitability						
F003	Spent non-halogenated solvents						

NYS DEC Manifested Waste Transactions for NYD980534317S continued ---

WASTE CODE	WASTE DESCRIPTION	WASTE AMOUNT	WASTE UNITS	TRANSACTION TYPE	YEAR	HISTORIC MAXIMUM AMOUNT	YEAR
More than one waste code was reported for the following waste amount:		55	GALLONS	GENERATED	2007		
F003	Spent non-halogenated solvents						
D001	Solid waste that exhibits the characteristic of ignitability						
More than one waste code was reported for the following waste amount:		110	GALLONS	GENERATED	2007		
F005	Spent non-halogenated solvents						
D001	Solid waste that exhibits the characteristic of ignitability						
More than one waste code was reported for the following waste amount:		110	GALLONS	GENERATED	2007	1870	2006
F005	Spent non-halogenated solvents						
F003	Spent non-halogenated solvents						
D001	Solid waste that exhibits the characteristic of ignitability						
D035	Methyl ethyl ketone						
D008	Lead						
D007	Chromium	55	GALLONS	GENERATED	2006		
F005	Spent non-halogenated solvents	3025	GALLONS	GENERATED	2005		
D008	Lead	290	TONS	GENERATED	2004		
F003	Spent non-halogenated solvents	605	GALLONS	GENERATED	2002	2915	1995
F003	Spent non-halogenated solvents	3200	POUNDS	GENERATED	2000		
F008	Plating bath residues from the bottom of plating baths	330	GALLONS	GENERATED	1995		
D003	Solid waste that exhibits the characteristic of reactivity	8800	POUNDS	GENERATED	1993		
F005	Spent non-halogenated solvents	4050	POUNDS	GENERATED	1992		

NOTE: 2011 waste amounts are for 1/1/11 to 6/7/11 only

Map Identification Number 176



NYSDEC Name:

NYSDEC Address:

EPA (RCRA) Name:

EPA (RCRA) Address:

NEW YORK STATE THRUWAY AUTHORITY

333 SOUTH BROADWAYM.P.#11.31

NYS THRUWAY BRIDGE

THRUWAY BRIDGE MP 11.31

TARRYTOWN, NY 10591

TARRYTOWN, NY 10591

Facility Id: NYD986890689

TT-Id: 740A-0078-655

MAP LOCATION INFORMATION

Site location mapped by: MANUAL MAPPING (4)

Approximate distance from property: 0 feet

ADDRESS CHANGE INFORMATION

Revised street: NO CHANGE

Revised zip code: NO CHANGE

This facility has been deleted from the reported data. Data reflects last reported information.

US EPA RCRA Type: GENERATOR TYPE NOT GIVEN

Notification date: 01/11/1990

Land Disposal: Receives offsite waste:

Incinerator:

Storer: Treatment facility:

Transporter:

Contact Name: MIKE WETZEL Source Type: Notification

Contact Phone: 914-631-6300 Contact Info Date: 01/11/1990

NYS DEC Manifested Waste Summary:

Waste Codes, Waste Units, and Transaction Types are only shown for the most recently reported year.

WASTE CODE	WASTE DESCRIPTION	WASTE AMOUNT	WASTE UNITS	TRANSACTION TYPE	YEAR	HISTORIC MAXIMUM AMOUNT	YEAR
------------	-------------------	--------------	-------------	------------------	------	-------------------------	------

NONE No hazardous waste activity reported by NYS up to 6/7/2011.

Map Identification Number 177**NYSDEC Name:**

NYSDEC Address:

EPA (RCRA) Name:

EPA (RCRA) Address:

NEW YORK STATE THRUWAY AUTHORITY

333 SOUTH BROADWAY

NYS THRUWAY AUTH

THRUWAY BRIDGE AT MP 17.60

TARRYTOWN, NY 10591

NYACK, NY 10960

Facility Id: NYD986998466

TT-Id: 740A-0079-119

MAP LOCATION INFORMATION

Site location mapped by: MANUAL MAPPING (3)

Approximate distance from property: 0 feet

ADDRESS CHANGE INFORMATION

Revised street: NO CHANGE

Revised zip code: UNKNOWN

Special Note: The New York State Department of Environmental Conservation and the U. S. Environmental Protection Agency have reported different locations for this hazardous waste identification number. Available information for both locations is summarized below.

US EPA RCRA Type: GENERATOR TYPE NOT GIVEN

Notification date: 04/15/1992

Land Disposal: Receives offsite waste:

Incinerator:

Storer: Treatment facility:

Transporter:

Contact Name: MICHAEL WETZEL Source Type: Notification

Contact Phone: 914-631-6300 Contact Info Date: 04/15/1992

Historically listed as the following USEPA RCRA Generator Size(s) as well:

LARGE QUANTITY GENERATOR

NYS DEC Manifested Waste Summary:

Waste Codes, Waste Units, and Transaction Types are only shown for the most recently reported year.

WASTE CODE	WASTE DESCRIPTION	WASTE AMOUNT	WASTE UNITS	TRANSACTION TYPE	YEAR	HISTORIC MAXIMUM AMOUNT	YEAR
------------	-------------------	--------------	-------------	------------------	------	-------------------------	------

D008 Lead

49

CUBIC YDS

GENERATED

1992

Map Identification Number 178**NYSDEC Name:**

NYSDEC Address:

EPA (RCRA) Name:

EPA (RCRA) Address:

NEW YORK STATE THRUWAY AUTHORITY

333 S BROADWAY

NYS THRUWAY AUTH

THRUWAY BRIDGE MP 0.83

TARRYTOWN, NY 10591

YONKERS, NY 10704

Facility Id: NYD986998433

TT-Id: 740A-0061-724

MAP LOCATION INFORMATION

Site location mapped by: MANUAL MAPPING (4)

Approximate distance from property: 0 feet

ADDRESS CHANGE INFORMATION

Revised street: 333 SOUTH BROADWAY

Revised zip code: NO CHANGE

Special Note: The New York State Department of Environmental Conservation and the U. S. Environmental Protection Agency have reported different locations for this hazardous waste identification number. Available information for both locations is summarized below.

US EPA RCRA Type: GENERATOR TYPE NOT GIVEN

Land Disposal:

Receives offsite waste:

Storer:

Treatment facility:

Notification date: 04/15/1992

Incinerator:

Transporter:

Contact Name: MICHAEL WETZEL

Source Type: Notification

Contact Phone: 914-631-6300

Contact Info Date: 04/15/1992

Historically listed as the following USEPA RCRA Generator Size(s) as well:

LARGE QUANTITY GENERATOR

NYS DEC Manifested Waste Summary:

Waste Codes, Waste Units, and Transaction Types are only shown for the most recently reported year.

WASTE CODE	WASTE DESCRIPTION	WASTE AMOUNT	WASTE UNITS	TRANSACTION TYPE	YEAR	HISTORIC MAXIMUM AMOUNT	YEAR
D008	Lead	1200	POUNDS	GENERATED	1992		

Map Identification Number 179**NYSDEC Name:**

NYSDEC Address:

EPA (RCRA) Name:

EPA (RCRA) Address:

ISLAND TRANSPORTATION

NYS THRWY YARD 333 S. BROADWAY

NYS THRUWAY AUTH

333 S BROADWAY

TARRYTOWN, NY 10591

TARRYTOWN, NY 10591

Facility Id: NYP000906792

TT-Id: 740A-0055-103

MAP LOCATION INFORMATION

Site location mapped by: MANUAL MAPPING (4)

Approximate distance from property: 0 feet

ADDRESS CHANGE INFORMATION

Revised street: 333 SOUTH BROADWAY

Revised zip code: NO CHANGE

US EPA RCRA Type: GENERATOR TYPE NOT GIVEN
 Land Disposal: Receives offsite waste:
 Storer: Treatment facility:

Notification date: None Given
 Incinerator:
 Transporter:

Historically listed as the following USEPA RCRA Generator Size(s) as well:
 LARGE QUANTITY GENERATOR

US EPA RCRA Violations:

Violation Type: Generators - Records/Reporting
 Violation Number: 0001 Location: NY
 Former Citation:

Responsible Agency: STATE
 Violation Determination Date: 04/30/1993
 Violation Return to Compliance: 09/30/1993

NYS DEC Manifested Waste Summary:

Waste Codes, Waste Units, and Transaction Types are only shown for the most recently reported year.

WASTE CODE	WASTE DESCRIPTION	WASTE AMOUNT	WASTE UNITS	TRANSACTION TYPE	YEAR	HISTORIC MAXIMUM AMOUNT	YEAR
D001	Solid waste that exhibits the characteristic of ignitability	5400	POUNDS	GENERATED	1992		

Map Identification Number 180



NYSDEC Name:

NYSDEC Address:
 EPA (RCRA) Name:
 EPA (RCRA) Address:

NEW YORK STATE THRUWAY AUTHORITY

333 SOUTH BROADWAY
 NYS THRUWAY AUTH
 THRUWAY BRIDGE MP 609.14

TARRYTOWN, NY 10591

MAMARONECK, NY 10543

Facility Id: NYD986963320

TT-Id: 740A-0061-721

MAP LOCATION INFORMATION

Site location mapped by: MANUAL MAPPING (4)
 Approximate distance from property: 0 feet

ADDRESS CHANGE INFORMATION

Revised street: 333 SOUTH BROADWAY
 Revised zip code: NO CHANGE

Special Note: The New York State Department of Environmental Conservation and the U. S. Environmental Protection Agency have reported different locations for this hazardous waste identification number. Available information for both locations is summarized below.

US EPA RCRA Type: GENERATOR TYPE NOT GIVEN

Land Disposal: Receives offsite waste:
 Storer: Treatment facility:

Contact Name: MICHAEL WETZEL Source Type: Notification

Notification date: 07/11/1991

Incinerator:
 Transporter:

Contact Phone: 914-631-3600 Contact Info Date: 07/11/1991

Historically listed as the following USEPA RCRA Generator Size(s) as well:
 LARGE QUANTITY GENERATOR

NYS DEC Manifested Waste Summary:

Waste Codes, Waste Units, and Transaction Types are only shown for the most recently reported year.

WASTE CODE	WASTE DESCRIPTION	WASTE AMOUNT	WASTE UNITS	TRANSACTION TYPE	YEAR	HISTORIC MAXIMUM AMOUNT	YEAR
D008	Lead	3	CUBIC YDS	GENERATED	1992		

Map Identification Number 181



NYSDEC Name:

NYSDEC Address:

EPA (RCRA) Name:

EPA (RCRA) Address:

NYSDOT BIN 1004939

RTE 9 OVER I 87

NYSDOT BIN 1004939

RTE 9 OVER I 87

TARRYTOWN, NY 10591

TARRYTOWN, NY 10591

Facility Id: NYD987018959

TT-Id: 740A-0057-204

MAP LOCATION INFORMATION

Site location mapped by: MANUAL MAPPING (3)

Approximate distance from property: 0 feet

ADDRESS CHANGE INFORMATION

Revised street: S BROADWAY / I- 87

Revised zip code: NO CHANGE

US EPA RCRA Type: GENERATOR TYPE NOT GIVEN

Land Disposal:

Receives offsite waste:

Storer:

Treatment facility:

Contact Name: RICHARD MANNS

Source Type: Implementer

Contact Name: RICHARD MANNS

Source Type: Notification

Notification date: 09/25/1992

Incinerator:

Transporter:

Contact Phone: 914-431-5743

Contact Phone: 914-431-5743

Contact Info Date: 01/01/2007

Contact Info Date: 09/25/1992

Historically listed as the following USEPA RCRA Generator Size(s) as well:

SMALL QUANTITY GENERATOR

NYS DEC Manifested Waste Summary:

Waste Codes, Waste Units, and Transaction Types are only shown for the most recently reported year.

WASTE CODE	WASTE DESCRIPTION	WASTE AMOUNT	WASTE UNITS	TRANSACTION TYPE	YEAR	HISTORIC MAXIMUM AMOUNT	YEAR
NONE	Site reported by US EPA. No hazardous waste activity reported by NYS.						

Map Identification Number 182**NYSDEC Name:**

NYSDEC Address:

CONSOLIDATED EDISON

RT 119 AND RT 9

TARRYTOWN, NY 10591

Facility Id: NYP004115366

TT-Id: 740A-0054-590

MAP LOCATION INFORMATION

Site location mapped by: MANUAL MAPPING (3)

Approximate distance from property: 21 feet to the SE*

ADDRESS CHANGE INFORMATION

Revised street: RT 119 / RT 9

Revised zip code: NO CHANGE

US EPA RCRA (Resource Conservation and Recovery Act) information not reported; Site information reported by NYS DEC.

NYS DEC Manifested Waste Summary:

Waste Codes, Waste Units, and Transaction Types are only shown for the most recently reported year.

WASTE CODE	WASTE DESCRIPTION	WASTE AMOUNT	WASTE UNITS	TRANSACTION TYPE	YEAR	HISTORIC MAXIMUM AMOUNT	YEAR
D025	p-Cresol	50	POUNDS	GENERATED	2003		

Map Identification Number 183**NYSDEC Name:**

NYSDEC Address:

CONSOLIDATED EDISON

RTE 119 & RTE 9

TARRYTOWN, NY 10591

Facility Id: NYP004110536

TT-Id: 740A-0054-588

MAP LOCATION INFORMATION

Site location mapped by: MANUAL MAPPING (3)

Approximate distance from property: 21 feet to the SE*

ADDRESS CHANGE INFORMATION

Revised street: RTE 119 / RTE 9

Revised zip code: NO CHANGE

US EPA RCRA (Resource Conservation and Recovery Act) information not reported; Site information reported by NYS DEC.

NYS DEC Manifested Waste Summary:

Waste Codes, Waste Units, and Transaction Types are only shown for the most recently reported year.

WASTE CODE	WASTE DESCRIPTION	WASTE AMOUNT	WASTE UNITS	TRANSACTION TYPE	YEAR	HISTORIC MAXIMUM AMOUNT	YEAR
NONE	No hazardous waste activity reported by NYS up to 6/7/2011.						

Map Identification Number 184**NYSDEC Name:**

NYSDEC Address:

EPA (RCRA) Name:

EPA (RCRA) Address:

SHELL OIL CO

372 S BROADWAY

WIC# 231-8390-0101

SHELL OIL CO

372 S BROADWAY

WIC# 231-8390-0101

TARRYTOWN, NY 10591

TARRYTOWN, NY 10591

Facility Id: NYR000067595

TT-Id: 740A-0055-008

MAP LOCATION INFORMATION

Site location mapped by: MANUAL MAPPING (4)

Approximate distance from property: 114 feet to the SE*

ADDRESS CHANGE INFORMATION

Revised street: NO CHANGE

Revised zip code: NO CHANGE

US EPA RCRA Type: GENERATOR TYPE NOT GIVEN

Land Disposal:

Receives offsite waste:

Storer:

Treatment facility:

Contact Name: SONDRA BIENVENU

Source Type: Notification

Notification date: 02/26/1999

Incinerator:

Transporter:

Contact Phone: 713-241-2258

Contact Info Date: 02/26/1999

Historically listed as the following USEPA RCRA Generator Size(s) as well:

SMALL QUANTITY GENERATOR

NYS DEC Manifested Waste Summary:

Waste Codes, Waste Units, and Transaction Types are only shown for the most recently reported year.

WASTE CODE	WASTE DESCRIPTION
---------------	----------------------

WASTE AMOUNT

WASTE UNITS

TRANSACTION TYPE

YEAR

HISTORIC MAXIMUM AMOUNT	YEAR
----------------------------	------

NONE Site reported by US EPA. No hazardous waste activity reported by NYS.

Map Identification Number 185**NYSDEC Name:**

NYSDEC Address:

EPA (RCRA) Name:

EPA (RCRA) Address:

SHELL OIL COMPANY

SOUTH BROADWAY & WHITE PLAINS

S S PREMISES

S BROADWAY & WHITE PLAINS RD

TARRYTOWN, NY 10591

TARRYTOWN, NY 10591

Facility Id: NYD981133366

TT-Id: 740A-0055-094

MAP LOCATION INFORMATION

Site location mapped by: MANUAL MAPPING (4)

Approximate distance from property: 114 feet to the SE*

ADDRESS CHANGE INFORMATION

Revised street: S BROADWAY / WHITE PLAINS RD

Revised zip code: NO CHANGE

This facility has been deleted from the reported data. Data reflects last reported information.

US EPA RCRA Type: GENERATOR TYPE NOT GIVEN

Notification date: 08/29/1985

Land Disposal:

Receives offsite waste:

Incinerator:

Storer:

Treatment facility:

Transporter:

Contact Name: JOHN SPINELLE

Source Type: Implementer

Contact Phone: 800-431-5566

Contact Info Date: 01/01/2007

Contact Name: JOHN SPINELLE

Source Type: Notification

Contact Phone: 800-431-5566

Contact Info Date: 08/29/1985

NYS DEC Manifested Waste Summary:

Waste Codes, Waste Units, and Transaction Types are only shown for the most recently reported year.

WASTE CODE	WASTE DESCRIPTION	WASTE AMOUNT	WASTE UNITS	TRANSACTION TYPE	YEAR	HISTORIC MAXIMUM AMOUNT	YEAR
---------------	----------------------	-----------------	----------------	---------------------	------	----------------------------	------

NONE No hazardous waste activity reported by NYS up to 6/7/2011.

Map Identification Number 186**NYSDEC Name:****MOBIL OIL CORP SS HT7**

NYSDEC Address:

440 S BROADWAY RTE 9

TARRYTOWN, NY 10591

Facility Id: NYD986958098

EPA (RCRA) Name:

MOBIL OIL CORP SS HT7

EPA (RCRA) Address:

440 S BROADWAY RTE 9

TARRYTOWN, NY 10591

TT-Id: 740A-0057-351

MAP LOCATION INFORMATION

Site location mapped by: MANUAL MAPPING (3)

Approximate distance from property: 131 feet to the SE*

ADDRESS CHANGE INFORMATION

Revised street: 440 S BROADWAY

Revised zip code: NO CHANGE

US EPA RCRA Type: GENERATOR TYPE NOT GIVEN

Notification date: 04/10/1991

Land Disposal:

Receives offsite waste:

Incinerator:

Storer:

Treatment facility:

Transporter:

Contact Name: ROSEANN FAVARO

Source Type: Notification

Contact Phone: 703-849-3330

Contact Info Date: 04/10/1991

Historically listed as the following USEPA RCRA Generator Size(s) as well:

SMALL QUANTITY GENERATOR

NYS DEC Manifested Waste Summary:

Waste Codes, Waste Units, and Transaction Types are only shown for the most recently reported year.

WASTE CODE	WASTE DESCRIPTION	WASTE AMOUNT	WASTE UNITS	TRANSACTION TYPE	YEAR	HISTORIC MAXIMUM AMOUNT	YEAR
---------------	----------------------	-----------------	----------------	---------------------	------	----------------------------	------

NONE Site reported by US EPA. No hazardous waste activity reported by NYS.

Map Identification Number 187**NYSDEC Name:**

NYSDEC Address:

EPA (RCRA) Name:

EPA (RCRA) Address:

G M TRAINING CENTER

425 BROADWAY

GENERAL MOTORS TRAINING CENTER

S BROADWAY & PAULDING

TARRYTOWN, NY 10591

TARRYTOWN, NY 10591

Facility Id: NYD986929016

TT-Id: 740A-0060-540

MAP LOCATION INFORMATION

Site location mapped by: MANUAL MAPPING (3)

Approximate distance from property: 142 feet to the SSE*

ADDRESS CHANGE INFORMATION

Revised street: NO CHANGE

Revised zip code: NO CHANGE

US EPA RCRA Type: GENERATOR TYPE NOT GIVEN

Land Disposal: Receives offsite waste:

Storer: Treatment facility:

Contact Name: ROGER CHOOKAZIAN

Source Type: Notification

Notification date: 10/26/1990

Incinerator:

Transporter:

Contact Phone: 914-631-4950

Contact Info Date: 10/26/1990

Historically listed as the following USEPA RCRA Generator Size(s) as well:

CONDITIONALLY EXEMPT SMALL QUANTITY GENERATOR

NYS DEC Manifested Waste Summary:

Waste Codes, Waste Units, and Transaction Types are only shown for the most recently reported year.

WASTE CODE	WASTE DESCRIPTION	WASTE AMOUNT	WASTE UNITS	TRANSACTION TYPE	YEAR	HISTORIC MAXIMUM AMOUNT	YEAR
D039	Tetrachloroethylene	4	GALLONS	GENERATED	1996		
D006	Cadmium	16	GALLONS	GENERATED	1994		
D008	Lead	31	GALLONS	GENERATED	1993		

Map Identification Number 188**NYSDEC Name:**

NYSDEC Address:

EPA (RCRA) Name:

EPA (RCRA) Address:

JOHNNY ON THE SPOT

350 SOUTH BROADWAY

JOHNNY ON THE SPOT

350 S BROADWAY

TARRYTOWN, NY 10591

TARRYTOWN, NY 10591

Facility Id: NYD980766158

TT-Id: 740A-0055-325

MAP LOCATION INFORMATION

Site location mapped by: MANUAL MAPPING (3)

Approximate distance from property: 186 feet to the ESE*

ADDRESS CHANGE INFORMATION

Revised street: NO CHANGE

Revised zip code: NO CHANGE

US EPA RCRA Type: CONDITIONALLY EXEMPT SMALL QUANTITY GENERATOR

Land Disposal: Receives offsite waste:

Storer: Treatment facility:

Contact Name: SONGI B HONG

Source Type: Notification

Notification date: 01/27/1984

Incinerator:

Transporter:

Contact Phone: 914-631-4548

Contact Info Date: 01/27/1984

NYS DEC Manifested Waste Summary:

Waste Codes, Waste Units, and Transaction Types are only shown for the most recently reported year.

WASTE CODE	WASTE DESCRIPTION	WASTE AMOUNT	WASTE UNITS	TRANSACTION TYPE	YEAR	HISTORIC MAXIMUM AMOUNT	YEAR
More than one waste code was reported for the following waste amount:		300	POUNDS	GENERATED	2008	620	2007
F002	Spent halogenated solvents						
D007	Chromium						
D039	Tetrachloroethylene						
D040	Trichlorethylene						
F002	Spent halogenated solvents	300	POUNDS	GENERATED	2006	6105	1987
F002	Spent halogenated solvents	55	GALLONS	GENERATED	1986	110	1985

Map Identification Number 189



NYSDEC Name:

NYSDEC Address:

EPA (RCRA) Name:

EPA (RCRA) Address:

STOP & SHOP SUPERMARKET 595

350 S BROADWAY CR 595

WHITE PLAINS RD

STOP & SHOP SUPERMARKET 595

350 S BROADWAY CR 595

WHITE PLAINS RD

TARRYTOWN, NY 10591

TARRYTOWN, NY 10591

Facility Id: NYR000065151

TT-Id: 740A-0054-622

MAP LOCATION INFORMATION

Site location mapped by: MANUAL MAPPING (3)

Approximate distance from property: 186 feet to the ESE*

ADDRESS CHANGE INFORMATION

Revised street: NO CHANGE

Revised zip code: NO CHANGE

US EPA RCRA Type: GENERATOR TYPE NOT GIVEN

Land Disposal:

Storer:

Contact Name: CANDY HAINS

Contact Name: CANDY HAINS

Receives offsite waste:

Treatment facility:

Source Type: Implementer

Source Type: Notification

Notification date: 12/21/1998

Incinerator:

Transporter:

Contact Phone: 914-631-8566

Contact Phone: 914-631-8566

Contact Info Date: 01/01/2007

Contact Info Date: 12/21/1998

Historically listed as the following USEPA RCRA Generator Size(s) as well:

SMALL QUANTITY GENERATOR

NYS DEC Manifested Waste Summary:

Waste Codes, Waste Units, and Transaction Types are only shown for the most recently reported year.

WASTE CODE	WASTE DESCRIPTION	WASTE AMOUNT	WASTE UNITS	TRANSACTION TYPE	YEAR	HISTORIC MAXIMUM AMOUNT	YEAR
---------------	----------------------	-----------------	----------------	---------------------	------	----------------------------	------

NONE Site reported by US EPA. No hazardous waste activity reported by NYS.

Map Identification Number 190**NYSDEC Name:**

NYSDEC Address:

EPA (RCRA) Name:

EPA (RCRA) Address:

RUSHNECK PONTIAC INC

480 S BROADWAY

RUSHNECK PONTIAC INC

480 S BROADWAY

TARRYTOWN, NY 10591

TARRYTOWN, NY 105916099

Facility Id: NYD013287289

TT-Id: 740A-0057-352

MAP LOCATION INFORMATION

Site location mapped by: MANUAL MAPPING (3)

Approximate distance from property: 281 feet to the SSE

ADDRESS CHANGE INFORMATION

Revised street: NO CHANGE

Revised zip code: NO CHANGE

US EPA RCRA Type: CONDITIONALLY EXEMPT SMALL QUANTITY GENERATOR

Land Disposal:

Receives offsite waste:

Storer:

Treatment facility:

Contact Name: RONALD RUSHNECK

Source Type: Notification

Notification date: 08/22/1986

Incinerator:

Transporter:

Contact Phone: 914-631-815

Contact Info Date: 08/22/1986

Historically listed as the following USEPA RCRA Generator Size(s) as well:

LARGE QUANTITY GENERATOR

NYS DEC Manifested Waste Summary:

Waste Codes, Waste Units, and Transaction Types are only shown for the most recently reported year.

WASTE CODE	WASTE DESCRIPTION	WASTE AMOUNT	WASTE UNITS	TRANSACTION TYPE	YEAR	HISTORIC MAXIMUM AMOUNT	YEAR
---------------	----------------------	-----------------	----------------	---------------------	------	----------------------------	------

NONE Site reported by US EPA. No hazardous waste activity reported by NYS.

Map Identification Number 191**NYSDEC Name:**

NYSDEC Address:

EPA (RCRA) Name:

EPA (RCRA) Address:

KRAFT FOODS CORPORATION

555 SOUTH BROADWAY

KRAFT FOODS INC

555 S BROADWAY

TARRYTOWN, NY 10591

TARRYTOWN, NY 10591

Facility Id: NYD044126662

TT-Id: 740A-0054-363

MAP LOCATION INFORMATION

Site location mapped by: MANUAL MAPPING - LARGE SITE

Approximate distance from property: 936 feet to the SSE

ADDRESS CHANGE INFORMATION

Revised street: NO CHANGE

Revised zip code: NO CHANGE

US EPA RCRA Type: SMALL QUANTITY GENERATOR

Land Disposal:

Receives offsite waste:

Storer:

Treatment facility:

Notification date: 06/02/2010

Incinerator:

Transporter:

Contact Name: DAN ROSSINE

Source Type: Implementer

Contact Phone: 914-335-6592

Contact Info Date: 01/01/2007

Contact Name: DAVID HAGGERTY

Source Type: Notification

Contact Phone: 973-503-3560

Contact Info Date: 06/02/2010

Contact Name: DONALD J RIZZO

Source Type: Annual/Biennial Report

Contact Phone: 914-335-6910

Contact Info Date: 02/24/1992

Historically listed as the following USEPA RCRA Generator Size(s) as well:

CONDITIONALLY EXEMPT SMALL QUANTITY GENERATOR

NYS DEC Manifested Waste Summary:

Waste Codes, Waste Units, and Transaction Types are only shown for the most recently reported year.

WASTE CODE	WASTE DESCRIPTION	WASTE AMOUNT	WASTE UNITS	TRANSACTION TYPE	YEAR	HISTORIC MAXIMUM AMOUNT	YEAR
D001	Solid waste that exhibits the characteristic of ignitability	317	POUNDS	GENERATED	2011	8287	2004
D002	Solid waste that exhibits the characteristic of corrosivity	78	POUNDS	GENERATED	2011	2920	1990
D009	Mercury	6	POUNDS	GENERATED	2011	1335	1999
More than one waste code was reported for the following waste amount:		20	POUNDS	GENERATED	2011	44	2009
D001	Solid waste that exhibits the characteristic of ignitability						
D002	Solid waste that exhibits the characteristic of corrosivity						
More than one waste code was reported for the following waste amount:		5	POUNDS	GENERATED	2011		
D003	Solid waste that exhibits the characteristic of reactivity						
D001	Solid waste that exhibits the characteristic of ignitability						
More than one waste code was reported for the following waste amount:		20	POUNDS	GENERATED	2011	52	2009
D003	Solid waste that exhibits the characteristic of reactivity						
D002	Solid waste that exhibits the characteristic of corrosivity						

NYS DEC Manifested Waste Transactions for NYD044126662 continued ---

WASTE CODE	WASTE DESCRIPTION	WASTE AMOUNT	WASTE UNITS	TRANSACTION TYPE	YEAR	HISTORIC MAXIMUM AMOUNT	YEAR
More than one waste code was reported for the following waste amount:		1	POUNDS	GENERATED	2011	1	2010
D003	Solid waste that exhibits the characteristic of reactivity						
P030	Cyanides (soluble cyanide salts), not otherwise specified						
More than one waste code was reported for the following waste amount:		2175	POUNDS	GENERATED	2011		
F003	Spent non-halogenated solvents						
D001	Solid waste that exhibits the characteristic of ignitability						
More than one waste code was reported for the following waste amount:		20	POUNDS	GENERATED	2011		
U117	Ethyl ether (I)						
D001	Solid waste that exhibits the characteristic of ignitability						
More than one waste code was reported for the following waste amount:		15	POUNDS	GENERATED	2011	20	2008
F003	Spent non-halogenated solvents						
D001	Solid waste that exhibits the characteristic of ignitability						
U002	Acetone (I)						
More than one waste code was reported for the following waste amount:		5	POUNDS	GENERATED	2011	5	2009
U123	Formic acid (C,T)						
D002	Solid waste that exhibits the characteristic of corrosivity						
D001	Solid waste that exhibits the characteristic of ignitability						
More than one waste code was reported for the following waste amount:		60	POUNDS	GENERATED	2011		
F003	Spent non-halogenated solvents						
U003	Acetonitrile (I,T)						
D001	Solid waste that exhibits the characteristic of ignitability						
U002	Acetone (I)						
U154	Methyl alcohol (I)						
D010	Selenium	5	POUNDS	GENERATED	2010		
More than one waste code was reported for the following waste amount:		2	POUNDS	GENERATED	2010	2	2009
D001	Solid waste that exhibits the characteristic of ignitability						
D007	Chromium						
More than one waste code was reported for the following waste amount:		150	POUNDS	GENERATED	2010		
U080	Methane, dichloro-						
D039	Tetrachloroethylene						
U210	Ethene, tetrachloro-						
D011	Silver	10	POUNDS	GENERATED	2009		

NYS DEC Manifested Waste Transactions for NYD044126662 continued ---

WASTE CODE	WASTE DESCRIPTION	WASTE AMOUNT	WASTE UNITS	TRANSACTION TYPE	YEAR	HISTORIC MAXIMUM AMOUNT	YEAR
U188	Phenol	1	POUNDS	GENERATED	2009	3225	1987
	More than one waste code was reported for the following waste amount:	40	POUNDS	GENERATED	2009		
D003	Solid waste that exhibits the characteristic of reactivity						
D002	Solid waste that exhibits the characteristic of corrosivity						
D001	Solid waste that exhibits the characteristic of ignitability						
	More than one waste code was reported for the following waste amount:	1	POUNDS	GENERATED	2009		
D003	Solid waste that exhibits the characteristic of reactivity						
P105	Sodium azide						
U082	2,6-Dichlorophenol	7	POUNDS	GENERATED	2008		
	More than one waste code was reported for the following waste amount:	20	POUNDS	GENERATED	2008		
F003	Spent non-halogenated solvents						
D001	Solid waste that exhibits the characteristic of ignitability						
F005	Spent non-halogenated solvents						
	More than one waste code was reported for the following waste amount:	25	POUNDS	GENERATED	2008		
U002	Acetone (I)						
D001	Solid waste that exhibits the characteristic of ignitability						
	More than one waste code was reported for the following waste amount:	1	POUNDS	GENERATED	2008		
P022	Carbon disulfide						
D001	Solid waste that exhibits the characteristic of ignitability						
	More than one waste code was reported for the following waste amount:	40	POUNDS	GENERATED	2008		
U056	Cyclohexane (I)						
D001	Solid waste that exhibits the characteristic of ignitability						
	More than one waste code was reported for the following waste amount:	5	POUNDS	GENERATED	2008		
U153	Thiomethanol (I,T)						
D001	Solid waste that exhibits the characteristic of ignitability						
	More than one waste code was reported for the following waste amount:	100	POUNDS	GENERATED	2007		
D001	Solid waste that exhibits the characteristic of ignitability						
D018	BENZENE						
D003	Solid waste that exhibits the characteristic of reactivity	6	POUNDS	GENERATED	2006	152	1988
D008	Lead	1	POUNDS	GENERATED	2006	310	1991
P008	4-Aminopyridine	1	POUNDS	GENERATED	2006		

NYS DEC Manifested Waste Transactions for NYD044126662 continued ---

WASTE CODE	WASTE DESCRIPTION	WASTE AMOUNT	WASTE UNITS	TRANSACTION TYPE	YEAR	HISTORIC MAXIMUM AMOUNT	YEAR
P030	Cyanides (soluble cyanide salts), not otherwise specified	1	POUNDS	GENERATED	2006	350	1989
U031	n-Butyl alcohol (l)	40	POUNDS	GENERATED	2006	40	2002
U101	Phenol, 2,4-dimethyl-	40	POUNDS	GENERATED	2006		
U154	Methyl alcohol (l)	10	POUNDS	GENERATED	2006	40	2001
U404	Ethanamine, N,N-diethyl (OR) Triethylamine	10	POUNDS	GENERATED	2006		
F003	Spent non-halogenated solvents	90	POUNDS	GENERATED	2005	1960	2002
D022	Chloroform	60	POUNDS	GENERATED	2004		
P105	Sodium azide	1	POUNDS	GENERATED	2004	10	1999
U112	Acetic acid ethyl ester (l)	10	POUNDS	GENERATED	2004	80	2002
D005	Barium	10	POUNDS	GENERATED	2002	10	1998
F002	Spent halogenated solvents	60	POUNDS	GENERATED	2002	2400	1990
P048	2,4-Dinitrophenol	2	POUNDS	GENERATED	2002		
U001	Ethanal (l)	40	POUNDS	GENERATED	2002		
U002	Acetone (l)	45	POUNDS	GENERATED	2002		
U007	2-Propenamide	10	POUNDS	GENERATED	2002	50	1988
U028	1,2-Benzenedicarboxylic acid, bis(2-ethylhexyl) ester	5	POUNDS	GENERATED	2002		
U029	Methyl bromide	10	POUNDS	GENERATED	2002		
U044	Chloroform	40	POUNDS	GENERATED	2002	800	1987
U117	Ethyl ether (l)	80	POUNDS	GENERATED	2002		
U122	Formaldehyde	40	POUNDS	GENERATED	2002	45	1999
U125	Furfural (l)	15	POUNDS	GENERATED	2002		
U135	Hydrogen sulfide H2S	10	POUNDS	GENERATED	2002		
U140	Isobutyl alcohol (l,T)	40	POUNDS	GENERATED	2002		
U153	Thiomethanol (l,T)	25	POUNDS	GENERATED	2002		
U165	Naphthalene	5	POUNDS	GENERATED	2002	680	1989
U228	Ethene, trichloro-	40	POUNDS	GENERATED	2002		
F005	Spent non-halogenated solvents	40	POUNDS	GENERATED	2001		
F027	Discarded unused formulations	45	POUNDS	GENERATED	2001		
P066	Methomyl	1200	POUNDS	GENERATED	2001		
U136	Cacodylic acid	5	POUNDS	GENERATED	2001		
U196	Pyridine	10	POUNDS	GENERATED	2001		
U279	Carbaryl (OR) 1-Naphthalenol, methylcarbamate	840	POUNDS	GENERATED	2001		
U004	Acetophenone	20	POUNDS	GENERATED	2000		
U123	Formic acid (C,T)	20	POUNDS	GENERATED	2000	35	1998
U138	Methane, iodo-	10	POUNDS	GENERATED	1999		
D001	Solid waste that exhibits the characteristic of ignitability	178	GALLONS	GENERATED	1998	506	1992
D004	Arsenic	5	POUNDS	GENERATED	1998		
F001	Spent halogenated solvents used in degreasing	30	GALLONS	GENERATED	1998	330	1988
F003	Spent non-halogenated solvents	110	GALLONS	GENERATED	1998	110	1992
P098	Potassium cyanide	1	POUNDS	GENERATED	1998	200	1988
U080	Methane, dichloro-	50	POUNDS	GENERATED	1998		

NYS DEC Manifested Waste Transactions for NYD044126662 continued ---

WASTE CODE	WASTE DESCRIPTION	WASTE AMOUNT	WASTE UNITS	TRANSACTION TYPE	YEAR	HISTORIC MAXIMUM AMOUNT	YEAR
U144	Lead acetate	32	POUNDS	GENERATED	1998		
U058	Cyclophosphamide	30	POUNDS	GENERATED	1997		
D002	Solid waste that exhibits the characteristic of corrosivity	21	GALLONS	GENERATED	1996	150	1991
F001	Spent halogenated solvents used in degreasing	300	POUNDS	GENERATED	1994	1940	1988
P075	Pyridine, 3-(1-methyl-2-pyrrolidinyl)-, (S)-, & salts	120	POUNDS	GENERATED	1993		
U068	Methane, dibromo-	20	POUNDS	GENERATED	1990		
U165	Naphthalene	48	GALLONS	GENERATED	1989		
D001	Solid waste that exhibits the characteristic of ignitability	6	LITERS	GENERATED	1988		
D016	2,4-D, (2,4-Dichlorophenoxyacetic acid).	1	POUNDS	GENERATED	1988		
U021	(1,1-Biphenyl)-4,4-diamine	225	POUNDS	GENERATED	1988		
F002	Spent halogenated solvents	60	GALLONS	GENERATED	1987		
D003	Solid waste that exhibits the characteristic of reactivity	5	GALLONS	GENERATED	1986		
U040	Chlorodibromomethane	55	GALLONS	GENERATED	1986		
U188	Phenol	20	GALLONS	GENERATED	1986		

NOTE: 2011 waste amounts are for 1/1/11 to 6/7/11 only

Map Identification Number 192**NYSDEC Name:**

NYSDEC Address:

EPA (RCRA) Name:

EPA (RCRA) Address:

HITACHI

50 PROSPECT AVENUE

HITACHI AMERICA LTD

50 PROSPECT AVE

TARRYTOWN, NY 10591

TARRYTOWN, NY 10591

Facility Id: NYR000143149

TT-Id: 740A-0061-815

MAP LOCATION INFORMATION

Site location mapped by: ADDRESS MATCHING

Approximate distance from property: 1067 feet to the ENE

ADDRESS CHANGE INFORMATION

Revised street: NO CHANGE

Revised zip code: NO CHANGE

US EPA RCRA Type: SMALL QUANTITY GENERATOR

Land Disposal:

Receives offsite waste:

Storer:

Treatment facility:

Contact Name: GARRETT GILROY

Source Type: Implementer

Contact Name: GARRETT GILROY

Source Type: Notification

Notification date: 12/03/2006

Incinerator:

Transporter:

Contact Phone: 914-524-6658

Contact Phone: 914-524-6658

Contact Info Date: 01/01/2007

Contact Info Date: 12/03/2006

Historically listed as the following USEPA RCRA Generator Size(s) as well:

CONDITIONALLY EXEMPT SMALL QUANTITY GENERATOR

NYS DEC Manifested Waste Summary:Waste Codes, Waste Units, and Transaction Types are only shown for the most recently reported year.

WASTE CODE	WASTE DESCRIPTION	WASTE AMOUNT	WASTE UNITS	TRANSACTION TYPE	YEAR	HISTORIC MAXIMUM AMOUNT	YEAR
More than one waste code was reported for the following waste amount:		600	POUNDS	GENERATED	2008		
D001	Solid waste that exhibits the characteristic of ignitability						
D035	Methyl ethyl ketone						
D001	Solid waste that exhibits the characteristic of ignitability	400	POUNDS	GENERATED	2007		
More than one waste code was reported for the following waste amount:		250	POUNDS	GENERATED	2007	1200	2006
D001	Solid waste that exhibits the characteristic of ignitability						
D007	Chromium						
D035	Methyl ethyl ketone						



NO CHEMICAL STORAGE FACILITIES IDENTIFIED WITHIN 1/4 MILE SEARCH RADIUS



NO HAZARDOUS SUBSTANCE WASTE DISPOSAL SITES IDENTIFIED WITHIN 1/2 MILE SEARCH RADIUS



NO TOXIC AIR, LAND AND WATER RELEASES IDENTIFIED WITHIN 1/4 MILE SEARCH RADIUS

**WASTEWATER DISCHARGES IDENTIFIED WITHIN 1/4 MILE SEARCH RADIUS**

PLEASE NOTE: * Compass directions can vary substantially for sites located very close to the subject property address.

Map Identification Number 193**CHASE MANHATTAN BANK**

NO FACILITY ADDRESS PROVIDED

Facility Id: NY0215473

EPA(FINDS) Id: NYD986895837

TT-Id: 880A-0004-342

Mail Address 1: CHASE MANHATTAN BANK

Mail Address 2: NYS ROUTE 9 & 119

TARRYTOWN, NY 10591

EPA (FINDS) Name: CHASE MANHATTAN BANK

EPA (FINDS) Address: CHASE MANHATTAN BANK NYS ROUTE 9 & 119

TARRYTOWN, NY 10591

MAP LOCATION INFORMATION

Site location mapped by: MANUAL MAPPING (3)

Approximate distance from property: 21 feet to the SE*

ADDRESS CHANGE INFORMATION

Revised street: S BROADWAY / TARRYTOWN-WHITE PLAINS RD

Revised zip code: 10591

This facility has been deleted from the reported data. Data reflects last reported information.

Standard Industrial Code Description	Facility Type	Discharge Indicator	Facility Status	Permit Issued Date	Permit Expiration Date	Date Permit First Issued
SANITARY SERVICES, NEC	INDUSTRIAL	MINOR	INACTIVE	03/12/1990		



AIR DISCHARGE FACILITIES IDENTIFIED WITHIN THE 1/4 MILE SEARCH RADIUS

PLEASE NOTE: * Compass directions can vary substantially for sites located very close to the subject property address.

Map Identification Number 194



ASBESTOS CONTROL SERVICES
303 SOUTH BROADWAY

TARRYTOWN, NY 10591

FINDS Id: NY0001494392

State-county CDS id: 3608700078
TT-ID: 900A-0007-433

MAP LOCATION INFORMATION

Site location mapped by: MANUAL MAPPING (3)
Approximate distance from property: 267 feet to the ENE

ADDRESS CHANGE INFORMATION

Revised street: NO CHANGE
Revised zip code: NO CHANGE

This site was identified in the EPA FINDS database. No air pollutant information given here.

**CIVIL & ADMINISTRATIVE ENFORCEMENT DOCKET FACILITIES IDENTIFIED WITHIN 1/4 MILE SEARCH RADIUS**

PLEASE NOTE: * Compass directions can vary substantially for sites located very close to the subject property address.

Map Identification Number 195**NISSAN CHEMICAL AMERICA CORP**
303 S BROADWAY

TARRYTOWN, NY 10591

Facility Id: NY0002044576
TT-Id: 920A-0001-396

MAP LOCATION INFORMATION

Site location mapped by: MANUAL MAPPING (3)

Approximate distance from property: 272 feet to the ENE

ADDRESS CHANGE INFORMATION

Revised street: NO CHANGE

Revised zip code: NO CHANGE

=====

ADMINISTRATIVE DOCKET CASE INFORMATION

=====

DOCKET CASE #	COURT DOCKET NUMBER	DATE ISSUED	DATE FINAL ORDER ISSUED	CASE NAME
02-1997-0353	II-TSCA-PMN-97-0107	09-25-1997	01-14-1998	NISSAN CHEMICAL AMERICA CORP

DEFENDANT NAME(S): NISSAN CHEMICAL AMERICA CORP

LAW(S) VIOLATED

Toxic Substances Control Act - Section 5

DISPOSITION OF CASE

Consent instrument with penalty

FEDERAL PENALTY ASSESSED 3000 COST RECOVERY AWARDED

TYPE OF VIOLATION(S)

Pre-manufacturing notice

TYPE OF POLLUTANT(S)

Type of pollutant(s) not listed

U.S. EPA EMERGENCY RESPONSE NOTIFICATION SYSTEM (ERNS) SPILLS
AT THE LOCATION OR POTENTIALLY AT THE LOCATION OF
Tappan Zee Bridge - Section 1
Tarrytown, NY 10591

* Any ERNS Spills listed below are NOT mapped in this report *

ONSITE ERNS (A count of these spills can be found in the distance interval table):
THIS SITE IS NOT FOUND IN THE ERNS DATABASE

POTENTIALLY ONSITE ERNS:
THIS SITE IS NOT FOUND IN THE ERNS DATABASE

FACILITY ID	FACILITY NAME	STREET	CITY	ZIP
9314128	11111111111111111111111111111111	11111111111111111111111111111111		UNKNOWN
9304617	11111111111111111111111111111111	11111111111111111111111111111111		UNKNOWN
9303352	11111111111111111111111111111111	11111111111111111111111111111111		UNKNOWN
9300540	11111111111111111111111111111111	11111111111111111111111111111111		UNKNOWN
9214444	11111111111111111111111111111111	11111111111111111111111111111111		UNKNOWN
9214277	11111111111111111111111111111111	11111111111111111111111111111111		UNKNOWN
9214050	11111111111111111111111111111111	11111111111111111111111111111111		UNKNOWN
9213143	11111111111111111111111111111111	11111111111111111111111111111111		UNKNOWN
9213067	11111111111111111111111111111111	11111111111111111111111111111111		UNKNOWN
9212641	11111111111111111111111111111111	11111111111111111111111111111111		UNKNOWN
9212483	11111111111111111111111111111111	11111111111111111111111111111111		UNKNOWN
9210770	11111111111111111111111111111111	11111111111111111111111111111111		UNKNOWN
9210716	11111111111111111111111111111111	11111111111111111111111111111111		UNKNOWN
9209838	11111111111111111111111111111111	11111111111111111111111111111111		UNKNOWN
9207278	11111111111111111111111111111111	11111111111111111111111111111111		UNKNOWN
9206720	11111111111111111111111111111111	11111111111111111111111111111111		UNKNOWN
9206227	11111111111111111111111111111111	11111111111111111111111111111111		UNKNOWN
9202663	11111111111111111111111111111111	11111111111111111111111111111111		UNKNOWN
9201003	11111111111111111111111111111111	11111111111111111111111111111111		UNKNOWN
9200759	11111111111111111111111111111111	11111111111111111111111111111111		UNKNOWN
8603984	PURE FOODS	PURE FOODS PLANT		UNKNOWN
9004915	BARGE MORANIA 300 HUDSON RIVER	HUDSON RIVER @ PECKHAM	ATHENS	UNKNOWN
1012760	DRILL	DRILL	DRILL	UNKNOWN

0610473	MP 0.7 EASTBOUND	NYS THRUWAY 287	GREENBURGH	UNKNOWN
0110634	ARDSLEY SERVICE AREA	I87 MILE POST 6.4	GREENBURGH	UNKNOWN
8809777	PRIMERICA CO	AMERICAN LANE	GREENWICH	UNKNOWN
8601603	HUDSON RIVER	NORTH OF TAPPAN ZEE BRIDG	HAVERSTRAW	UNKNOWN
0201297	HUDSON RIVER	IN HUDSON RIVER	HAVERSTRAW	UNKNOWN
9207052	REAGENT CHEM TRUCKNOSPILL	ASSORTED INTERSTATE HWYS	MA, CT, NY & NJ	UNKNOWN
9609011	POLE #W72 / FEEDER #32U1	COMMERCE ST & CROSS ST	MOUNT PLEASANT	UNKNOWN
1002346	CONSTRUCTION SITE	WALL ST	MOUNT PLEASANT	UNKNOWN
8904119	HUDSON RIVER (TAPPAN ZEE)	I-87 MP 16.0	NYACK	UNKNOWN
0301838	HUDSON RIVER	BROADWAY	NYACK	UNKNOWN
9611998	HUDSON RIVER	SAME	OSSINING	WHR35
9108575	BARGE GROUNDED	NORTH OF TAPPAN ZEE	OSSINING	UNKNOWN
9705977	HUDSON RIVER	HUDSON RIVER	PIERMONT	UNKNOWN
9500539	DISCHARGE CANAL	BROADWAY	PLEASANTVILLE	UNKNOWN
8706140	UNK.	HIGH SCHOOL	PLEASANTVILLE	UNKNOWN
0504219	HUDSON RIVER	HUDSON RIVER	PLEASANTVILLE	10570
9908067	REFUSED	REFUSED	REFUSED	UNKNOWN
9305118	NORTH OF TAPPAN ZEE BR.	HUDSON RIVER	SLEEPY HOLLOW	10591
8911121	SLEEPY HOLLOW RESTORATION	RTE 9	SLEEPY HOLLOW	10591
8906430	WEBBER PARK	WEBBER AVE	SLEEPY HOLLOW	UNKNOWN
8704528	HEADLESS HORSEMAN S/S	BROADWAY	SLEEPY HOLLOW	10591
8605944	ROCKERFELLER	ROCKERFELLER ESTATE	SLEEPY HOLLOW	10510
0206158	POLE #7	BOTANICAL RIVER RD	SLEEPY HOLLOW	10591
9908361	HUDSON RIVER JUST NORTH	OF TAPPAN ZEE BRIDGE	TARRYTOWN	UNKNOWN
9903920	MANHOLE 1371	BENIDICT AVE	TARRYTOWN	10591
9713618		WALNUT ST	TARRYTOWN	10591
9705999	POLE 35	BENEDICT AVENUE	TARRYTOWN	10591
9705998	POLE T 142	BENEDICT AVENUE	TARRYTOWN	10591
9605435	HUDSON RIVER	STONE DOCKS	TARRYTOWN	UNKNOWN
9514893		MAIN STREET	TARRYTOWN	10591
9514407	POLE #30	WHITE PLAINS TARRYTOWN RD	TARRYTOWN	UNKNOWN
9413645	HUDSON RIVER	BELOW TAPPAN ZEE BRIDGE	TARRYTOWN	UNKNOWN
9411954	ACROSS FROM GRAND UNION	MIDDLE OF THE OVERPASS	TARRYTOWN	UNKNOWN
9407328	UNKNOWN	BROADWAY	TARRYTOWN	10591
9314634	CHARLES ANGLES	MARINA	TARRYTOWN	UNKNOWN
9202760	HUDSON RIVER	HUDSON RIVER	TARRYTOWN	UNKNOWN
9101732	STORM DRAIN	MAIN STREET	TARRYTOWN	10591
8809134	POCANTICO CREEK	NORTH OF TAPPAN ZEE BRIDGE	TARRYTOWN	UNKNOWN
8702253	WEST DPW	UNION CARBIDE	TARRYTOWN	UNKNOWN
0802299	OPEN EXCAVATION	WEST MAIN ST / BENEDICT AVE	TARRYTOWN	10591
0411029	TARRYTOWN STATION	RAILYARD	TARRYTOWN	10591
0400633	CASTLE OIL TERMINAL	CAPITAL OIL DOCK	TARRYTOWN	10591
0305885	MARYMOUNT COLLEGE	TAPPAN HILL RD	TARRYTOWN	10591
0210679	MANHOLE	RIVER ST PARK	TARRYTOWN	10591
0111795	MANHOLE 3757	119 TARRYTOWN RD	TARRYTOWN	10591
0101392	HUDSON RIVER	TARRYTOWN LIGHT HOUSE 9A	TARRYTOWN	10591
0101391	HUDSON RIVER	2 MILES N/O TAPPAN ZEE	TARRYTOWN	10591
0100101	MAN HOLE # 1629	SECOND SOUTH BROADWAY	TARRYTOWN	10591
0008484		NE VILLA AVE & GLEN ST	TARRYTOWN	10591
0402042	CON ED	TAPPAN ZEE BRIDGE	VERPLANCK	10591
9413658	HUDSON RIVER	UNDER TAPPAN ZEE BRIDGE	WEST NYACK	UNKNOWN
1009153	221896; TOWN HALL	TOWN HALL	WESTCHESTER	UNKNOWN
1009151	221873; CENTER OF MADISON	CENTER OF MADISON	WESTCHESTER	UNKNOWN
1009095	221491; 33 TARRYTOWN ROAD	33 TARRYTOWN ROAD	WESTCHESTER	UNKNOWN
1009094	221466; SEC SOUTH BROADWAY	SEC SOUTH BROADWAY	WESTCHESTER	UNKNOWN
1008951	219952; NORTH AVE	NORTH AVE	WESTCHESTER	UNKNOWN
0804195	I-287	WESTCHESTER EXPRESSWAY	WESTCHESTER	UNKNOWN
0501095	ON THE ROADWAY	3.3 EAST ON RT 287	WESTCHESTER	UNKNOWN
9411130	CON ED WESTCH. SITE	MAIN POWER STATION	YONKERS	UNKNOWN
9314549	HUDSON RIVER	HUDSON RIVER	YONKERS	UNKNOWN

8909300	YONKERS JOINT STP	DOCK ROAD	YONKERS	UNKNOWN
8807736	METRO NORTH	S. OF GEISTON STATION	YONKERS	UNKNOWN
8101758			YONKERS	UNKNOWN
8000011		NASCO GAS, INC.	YONKERS	UNKNOWN

Hazardous Spills - MISC. SPILL CAUSES - Closed

FACILITY ID	FACILITY NAME	STREET	CITY	ZIP
8701776	COOKS	COOKS TAVERN		UNKNOWN
8607993	METRO NORTH	METRO NORTH		UNKNOWN
0200361	IN ROADWAY	ASHBURN AVE		UNKNOWN
0205275	METRO NORTH RR	HUDSON RAILLINE	BEACON-TARRYTOWN	UNKNOWN
0606262	CONSTRUCTION SITE	DEP SITE EASTVIEW	EASTVIEW	10591
9614008	TRANSFORMER # 3	TARRYTOWN RD	ELMSFORD	UNKNOWN
9500703	I-287	EAST BOUND	ELMSFORD	UNKNOWN
9212133	ON PAVEMENT	NORTH OF RT. 287	ELMSFORD	UNKNOWN
9103478	COCA COLA BOTTLING CO.	RT. 119	ELMSFORD	UNKNOWN
0200750	ON RT9	500FEET SOUTH OF RT 119	ELMSFORD	UNKNOWN
9913153	I87 NB	MILE 9.9 NORTHBOUND	GREENBURGH	UNKNOWN
9907234	I287 MM 2.0 WB	NY	GREENBURGH	UNKNOWN
9903938	MANHOLE 861	TARRYTOWN RD	GREENBURGH	UNKNOWN
9903121	TRANSFORMER PAD #3544	TARRYTOWN RD & RT 119	GREENBURGH	UNKNOWN
9701551	CONSTRUCTION SITE	CHELSEA PARK	GREENBURGH	UNKNOWN
9506948	ROADWAY	I-287 WB	GREENBURGH	UNKNOWN
9004991	SIDE OF ROAD	OLD TARRYTOWN ROAD	GREENBURGH	UNKNOWN
0912518	EXIT 8 NORTH I-87	EXIT 8 NORTH I-87	GREENBURGH	UNKNOWN
0503059	MANHOLE # 857	ROUTE 119	GREENBURGH	UNKNOWN
0203557	IN ROADWAY POLE #T-7	HANDOVER RD & YALE ST	GREENBURGH	UNKNOWN
0202009	I 87 SOUTH BOUND AT	MILE POST 11.8	GREENBURGH	UNKNOWN
0102649	NYS THRUWAY	MILE POST MAKER 11,3 NB	GREENBURGH	UNKNOWN
0010703	I287	MILE MARKER 1 ON THRUWAY	GREENBURGH	UNKNOWN
0004428	VAULT V17317	HILLSIDE DEVELOPMENT	GREENBURGH	UNKNOWN
0001890	NYS THRUWAY	MILE MARKER 11.31 SB	GREENBURGH	UNKNOWN
0001363	TRANSFORMER	565 TAXTER RD	GREENBURGH	UNKNOWN
9203732	ROGERS ISLAND DRUMS HUDSON RIVER	ROGERS ISLAND HUDSON RIVER	GREENPORT	UNKNOWN
8907618	DUMAS	SKYLIGHT RUN STATLER RD	IRVINGTON	UNKNOWN
9803843	POLE W3	FRANKLIN AVE	MOUNT PLEASANT	UNKNOWN
9700166	POLE 4	POCANTICO ROAD	MOUNT PLEASANT	UNKNOWN
9614356	ROAD	BELLVIEW AND LINDEN RD	MOUNT PLEASANT	UNKNOWN
1006143	SOIL	TOWER K 123	MOUNT PLEASANT	UNKNOWN
0911258	RECYCLING DUMPSTER	UNKNOWN LOCATION	MOUNT PLEASANT	UNKNOWN
0703443	ROADWAY / DEP FACILITY	SHAFT 18	MOUNT PLEASANT	UNKNOWN
0701676	EASTVIEW SHAFT #19	LOOP ROAD	MOUNT PLEASANT	UNKNOWN
0604101	POLE TRANSFORMER	179 STEVENSON AVE	MOUNT PLEASANT	UNKNOWN
0411184	KENSICO GARAGE	KENSICO SHAFT 18	MOUNT PLEASANT	UNKNOWN
9606764	FEEDER #71	DUNWOODIE TO RAINEY	NEW YORK CITY	UNKNOWN
9903993	HUDSON RIVER	UNDER TAPENZIEE BRIDGE	NYACK	10960
9608866	HUDSON RIVER & BRIDGE	TAPANZEE BRIDGE	NYACK	UNKNOWN
9012971	MRS. INTARAKANHANG	RICHARDSON AVENUE	RICHBURG	UNKNOWN
9906271	POLE # 9	CONTINENTAL AVE	SCOTTSDALE	UNKNOWN
9502561	NYC DEP PUMP STATION	OLD SLEEPY HOLLOW ROAD	SLEEPY HOLLOW	10591
8608070	MCCLEAN	RTE 9	SLEEPY HOLLOW	10591
8608067	MCCLEAN GROCERY	RTE 9	SLEEPY HOLLOW	10591
0911898	SHAFT 9 DEP SITE	SLEEPY HOLLOW RD	SLEEPY HOLLOW	10591
0909741	SHAFT 9 NCA	SLEEPY HOLLOW RD	SLEEPY HOLLOW	10591
0510067	ICHABOD LANDING	ICHABOD LANDING	SLEEPY HOLLOW	10591
9910117	POLE W3	COREYBROOK RD	TARRYTOWN	10591
9814769	ROADWAY SB AREA EXIT 7	I-87	TARRYTOWN	UNKNOWN
9812489		6 FRONTAGE LN	TARRYTOWN	UNKNOWN
9807522	CITCO GAS STATION	RTE 119	TARRYTOWN	10591
9800220	TARRYTOWN LAKES	BENEDICT AVENUE	TARRYTOWN	10591

9709383	HR AT TARRYTOWN	GREEN ST	TARRYTOWN	10591
9709378	HUDSON RIVER	GREEN STREET	TARRYTOWN	10591
9704023	IBM FACILITY	ROCKWOOD RD	TARRYTOWN	10591
9610820		1620 SOUTH BROADWAY	TARRYTOWN	10591
9603635	I87 SB MILE POST 13	I-87 SB	TARRYTOWN	UNKNOWN
9513044	8 MILES NORTH OF TARRYTON	HUDSON RIVER	TARRYTOWN	UNKNOWN
9501497	METRO NORTH	MP 17 TO MP 24.6	TARRYTOWN	UNKNOWN
9315419	ANDREWS RESIDENCE	76 RUDING AVE	TARRYTOWN	UNKNOWN
9303285	INTERSECTION	DOW & GORDON ST	TARRYTOWN	10591
8800827	GARAGE, TARRYTOWN	NEAR TARRYTOWN RAIL RD ST	TARRYTOWN	10591
8703072	METRO NORTH	RAIL TRACKS	TARRYTOWN	UNKNOWN
8603833	AMTRAK	TARRYTOWN	TARRYTOWN	10591
0912699	TARRYTOWN PUMP STATION	CHURCH STREET	TARRYTOWN	10591
0809332	ELMSFORD SUBSTATION	RT 119 & TARRYTOWN RD	TARRYTOWN	10591
0702541	POLE #16	PRESCOTT AVE & PARADIS ER	TARRYTOWN	UNKNOWN
0514940	TARRYTOWN DV LOT SB	I-87	TARRYTOWN	10591
0412157	HUDSON VALLEY LOGISTICS TRUCK	I-87	TARRYTOWN	10591
0313691	DEDICATED FATIME EXPRESS	I-87 SB	TARRYTOWN	10591
0007634		HUDSON LINE RIGHT OF WAY	TARRYTOWN	10591
0006553	IFO	7 NORTH EVERETT ST	TARRYTOWN	10591
9814827	AUGUST E MASERO CLUB	7TH ST	WESTCHESTER	UNKNOWN
1008929	215832; BANK ST	BANK ST	WESTCHESTER	UNKNOWN
0205401	CAPCI FROMER COMPARTMENT	27 KNOLLWOOD PARK	WESTCHESTER	UNKNOWN
9907235	TAPPANZEE BRIDGE	ROUTE 287 N	WHITE PLAINS	UNKNOWN

Petroleum Bulk Storage Facilities

FACILITY ID	FACILITY NAME	STREET	CITY	ZIP
3-600645	LYNDHURST/NATIONAL TRUST FOR HISTORIC PRES.	635 SOUTH BROADWAY	TARRYTOWN	10591

Hazardous Waste Generation or Transport Facilities

FACILITY ID	FACILITY NAME	STREET	CITY	ZIP
NYP004003604	CONSOLIDATED EDISON CO	LAWRENCE PARK 44		UNKNOWN
NYP004020095	CONSOLIDATED EDISON CO	5 LAKE SIRE DR		UNKNOWN
NYR000047597	VILLAGE OF TARRYTOWN DPW	NAPRAND RD TANKS		10591
NYP004087961	CONSOLIDATED EDISON	GROVE RD & LAKEVIEW DR	CASTLE	UNKNOWN
NYP004019519	CONSOLIDATED EDISON CO	16 HORBORT AVE	CWP	UNKNOWN
NYD986941870	NYS THRUWAY AUTHORITY BRIDGE MP 10.33	NYS THRUWAY MP 10.33	ELMSFORD	UNKNOWN
NYP000918201	NYNEX	RT 119/TALLY-RAND	ELMSFORD	UNKNOWN
NYP004145165	CONED	CLAYTON DRIVE	GRANDBURY	UNKNOWN
NYP004099362	CONSOLIDATED EDISON	7 GREENVALE	GREENBURG	10591
NYP000952747	NYCDEC	RTE 119	GREENBURGH	UNKNOWN
NYP004163275	CONSOLIDATED EDISON	TARRYTOWN RD & WYOMING AVE MH #5611	GREENBURGH	UNKNOWN
NYP004230314	CONSOLIDATED EDISON	TARRYTOWN RD	GREENBURGH	10591
NYP004230389	CONSOLIDATED EDISON - MH 859	TERRYTOWN RD	GREENBURGH	UNKNOWN
NYP004230439	CONSOLIDATED EDISON - MH 7985	TARRYTOWN RD & WASHINGTON AVE	GREENBURGH	UNKNOWN
NYP004221594	CONSOLIDATED EDISON	MH856 - TARRYTOWN ROAD & ROSEMONT BLVD	GREENSBURG	UNKNOWN
NYP004134078	CONSOLIDATED EDISON	LODGEWOOD LN	MOUNT PLEASANT	UNKNOWN
NYR000121657	NEW YORK LIFE INSURANCE	ROCKWOOD AND RT 9	MOUNT PLEASANT	10591
NYP004226272	CONED	COMMERCE ST	MT PLEASANT	UNKNOWN
NY0026689000	COUNTY OF WESTCHESTER (HAWTHORNE CIRCLE)	HAWTHORNE CIRCLE	MT. PLEASANT	UNKNOWN
NYN002668900	COUNTY OF WESTCHESTER (HAWTHORNE CIRCLE)	HAWTHORNE CIRCLE	MT. PLEASANT	UNKNOWN
NYP004005591	CONSOLIDATED EDISON	CEDAR ISLAND #3	N/S	UNKNOWN
NYP004007407	CONSOLIDATED EDISON	CEDAR ISLAND VL	N/S	UNKNOWN
NYP004008736	CONSOLIDATED EDISON	CEDAR ISLAND VL	N/S	UNKNOWN
NYP004012134	CONSOLIDATED EDISON	3 THIRD ST CNR	N/S	UNKNOWN
NYP004012183	CONSOLIDATED EDISON	56 SECOND ST CNR	N/S	UNKNOWN
NYP004012175	CONSOLIDATED EDISON	V 7393 - CROTON & SEIFRIGDE	NEW YORK	UNKNOWN
NYP004027942	CONSOLIDATED EDISON	MAINBODY @ GLEN OAKS	NEW YORK	UNKNOWN
NYP004036752	CONSOLIDATED EDISON	NANNY HAGEN RD 3/D SONIA RD	NEW YORK	UNKNOWN
NYP004052361	CONSOLIDATED EDISON	100 CROTON AVE W	NEW YORK	UNKNOWN

NYP004068086	CONSOLIDATED EEDISON	V3484-RICHBELL RD	NEW YORK	UNKNOWN
NYP004078721	CONSOLIDATED EDISON	200 FOREST AVE	NEW YORK	UNKNOWN
NYP004085569	CONSOLIDATED EDISON	TERRYTOWN RD & EASTWOOD DR	NEW YORK	UNKNOWN
NYP004104873	CONSOLIDATED EDISON	MANOR CIRCLE	NEW YORK	UNKNOWN
NYP004105201	CONSOLIDATED EDISON	V8161-ELMSFORD S/S & CHESTER	NEW YORK	UNKNOWN
NYP004106209	CONSOLIDATED EDISON	S LAKESIDE DR	NEW YORK	UNKNOWN
NYP004134565	CONSOLIDATED EDISON	MH26084-CARPENTER AVE	NEW YORK	UNKNOWN
NYP004143772	CONSOLIDATED EDISON	BREWSTER AVE & MILL SQ RD	NEW YORK	UNKNOWN
NYP000929075	CONSOLIDATED EDISON	645 WOODS ST	QUEENS	UNKNOWN
NYP000930479	CONSOLIDATED EDISON CO	V6312-LENOX	QUEENS	UNKNOWN
NYP004004586	CONSOLIDATED EDISON	#52 - BONNIE BRIAR	QUEENS	UNKNOWN
NYP004004750	CONSOLIDATED EDISON	V 5639 - 41 MAIDEN LA	QUEENS	UNKNOWN
NYP004007324	CONSOLIDATED EDISON	MH 7793 - YONKERS AVE & RR BRI	QUEENS	UNKNOWN
NYP004008801	CONSOLIDATED EDISON	CAPACHOR - BRIARCLIFF SHOP	QUEENS	UNKNOWN
NYP004008991	CONSOLIDATED EDISON	MH 13142 - RT 119	QUEENS	UNKNOWN
NYP004012167	CONSOLIDATED EDISON	#33-CHESTER HEIGHTS	QUEENS	UNKNOWN
NYP004022836	CONSOLIDATED EDISON	V5278645 WATER ST	QUEENS	UNKNOWN
NYP004049656	CONSOLIDATED EDISON	DRIP129-213 DAVIS AVE	QUEENS	UNKNOWN
NYD980753735	INTERNATIONAL BUSINESS MACHINES-WORLD	TRADE AMERICAS FAR EAST CORP	ROUTE 9 NORTH TARRYTOWN	UNKNOWN
NYR000115675	VILLAGE OF SLEEPY HOLLOW	SHAFT 9	SLEEPY HOLLOW	10591
NYD986890671	NEW YORK STATE THRUWAY AUTHORITY	THRUWAY BRIDGE MP 12.33	TARRYTOWN	10591
NYD986890747	NEW YORK STATE THRUWAY AUTHORITY	BRIDGE 18	TARRYTOWN	10591
NYD986941797	NYS THRUWAY AUTH	RTE 87 NB MM 53.1 OVERPASS	TARRYTOWN	UNKNOWN
NYD986941847	NYS THRUWAY AUTH	MM 52.9 RTE 87 NB	TARRYTOWN	UNKNOWN
NYD986941904	NEW YORK STATE THRUWAY AUTHORITY	BRIDGE 2	TARRYTOWN	UNKNOWN
NYD986963502	NATIONAL TRUST FOR HISTORIC PRESERVATION	635 SOUTH BROADWAY	TARRYTOWN	10591
NYD986998441	NYS THRUWAY AUTH	THRUWAY BRIDGE MP 12.85	TARRYTOWN	UNKNOWN
NYP000914481	NYSDEC/SPILL CLEANUP	TAPPEN LANE	TARRYTOWN	10591
NYP000944389	BELL ATLANTIC	MH166	TARRYTOWN	UNKNOWN
NYP004198396	CONSOLIDATED EDISON	EASTVIEW S/S EMPLOYEE PARKING LOT - MH 1	TARRYTOWN	10591
NYP004216570	CONSOLIDATED EDISON	RT 119 WEST	TARRYTOWN	UNKNOWN
NYP004221438	CONSOLIDATED EDISON	MH7573 - WESTCHESTER HILL APT	TOWN OF GREENBURGH	UNKNOWN
NYP010000800	NYCDEP	BERGEN ST	UNDERHILL	UNKNOWN
NYP004086385	CONSOLIDATED EDISON	SCARSDALE FARM RD	WESTCHESTER	UNKNOWN
NYP004099446	CONSOLIDATED EDISON	CHENWORTH & DREW	WESTCHESTER	UNKNOWN
NYP004101085	CONSOLIDATED EDISON	POLE W4 - PALUMBO ST	WESTCHESTER	UNKNOWN
NYP004121711	CONSOLIDATED EDISON	150 WHITE PLAINS RD V 8671	WESTCHESTER	UNKNOWN
NYP004147666	CONSOLIDATED EDISON	LONGHILL RD & CROTON AQUEDUCT RD	WESTCHESTER	UNKNOWN
NYP004148722	CONSOLIDATED EDISON	THE BOULEVARD & THE CIRCLE	WESTCHESTER	UNKNOWN
NYP004151577	CONSOLIDATED EDISON	ELMSFORD OUTSIDE GATE	WESTCHESTER	UNKNOWN
NY0000073197	NEW YORK STATE THRUWAY AUTHORITY	MILEPOST 2.7	YONKERS	UNKNOWN
NYD000008912	NEW YORK STATE THRUWAY AUTHORITY	MILEPOST 2.7	YONKERS	UNKNOWN
NYD000069674	CONSOLIDATED EDISON	DUNWOODIE S/S	YONKERS	UNKNOWN
NYD001705904	GESTETNER CORPORATION	GESTETNER PARK	YONKERS	UNKNOWN
NYD982534554	WESTCHESTER COUNTY HALTH DEPARTMENT	SPRAIN ROAD	YONKERS	UNKNOWN
NYP000910265	NYNEX	MH190-BROADWAY	YONKERS	UNKNOWN
NYP000910273	NYNEX	MH189-BROADWAY	YONKERS	UNKNOWN
NYP004014056	CONSOLIDATED EDISON	MH 10340 - KINGSTON AVE	YONKERS	UNKNOWN
NYP004095386	CONSOLIDATED EDISON	CARYL LANDSCAPE	YONKERS	UNKNOWN
NYP004098398	CONSOLIDATED EDISON	HARTY PL	YONKERS	UNKNOWN
NYP004101101	CONSOLIDATED EDISON	IROQUOIS POLE 15	YONKERS	UNKNOWN
NYP004220398	CONSOLIDATED EDISON	TM2106 - NEC PROSPECT AVE	YONKERS	UNKNOWN

Wastewater Discharges

FACILITY ID	FACILITY NAME	STREET	CITY	ZIP
NY0020435	THOMAS J WATSON RESEARCH CTR			UNKNOWN
NYU300082	NYC DEPT. OF ENV. PROTECTION			UNKNOWN
NYU300090	4 IRVING PLACE ROOM 1618S		NEW YORK	UNKNOWN

Air Releases

FACILITY ID
3602700069
3611900075

FACILITY NAME
USCG-LIGHT NO. 8
USCG-LIGHT

STREET
LOWER HUDSON RIVER
TARRYTOWN STA

CITY
SPARTA
TARRYTOWN

ZIP
UNKNOWN
UNKNOWN

Hazardous waste codes presented in individual Toxic Information Profiles are defined below.

D001	Solid waste that exhibits the characteristic of ignitability, but is not listed under any other hazardous waste code.
D002	Solid waste that exhibits the characteristic of corrosivity, but is not listed under any other hazardous waste code.
D003	Solid waste that exhibits the characteristic of reactivity, but is not listed under any other hazardous waste code.
D004	Arsenic
D005	Barium
D006	Cadmium
D007	Chromium
D008	Lead
D009	Mercury
D010	Selenium
D011	Silver
D016	2,4-D, (2,4-Dichlorophenoxyacetic acid).
D022	Chloroform
D025	p-Cresol
D039	Tetrachloroethylene
F001	The following spent halogenated solvents used in degreasing: Tetrachloroethylene, trichloroethylene, methylene chloride, 1,1,1-trichloroethane, carbon tetrachloride, and chlorinated fluorocarbons; all spent solvent mixtures/blends used in degreasing containing, before use, a total of ten percent or more (by volume) of one or more of the above halogenated solvents or those solvents listed in F002, F004, and F005; and still bottoms from the recovery of these spent solvents and spent solvent mixtures. (T)
F002	The following spent halogenated solvents: Tetrachloroethylene, methylene chloride, trichloroethylene, 1,1,1-trichloroethane, chlorobenzene, 1,1,2-trichloro-1,2,2-trifluoroethane, ortho-dichlorobenzene, trichlorofluoromethane, and 1,1,2-trichloroethane; all spent solvent mixtures/blends containing, before use, a total of ten percent or more (by volume) of one or more of the above halogenated solvents or those listed in F001, F004, or F005; and still bottoms from the recovery of these spent solvents and spent solvent mixtures. (T)
F003	The following spent non-halogenated solvents: Xylene, acetone, ethyl acetate, ethyl benzene, ethyl ether, methyl isobutyl

ketone, n-butyl alcohol, cyclohexanone, and methanol; all spent solvent mixtures/blends containing, before use, only the above spent non-halogenated solvents; and all spent solvent mixtures/blends containing, before use, one or more of the above non-halogenated solvents, and, a total of ten percent or more (by volume) of one or more of those solvents listed in F001, F002, F004, and F005; and still bottoms from the recovery of these spent solvents and spent solvent mixtures. (I)*

- F005 The following spent non-halogenated solvents: Toluene, methyl ethyl ketone, carbon disulfide, isobutanol, pyridine, benzene, 2-ethoxyethanol, and 2-nitropropane; all spent solvent mixtures/blends containing, before use, a total of ten percent or more (by volume) of one or more of the above non-halogenated solvents or those solvents listed in F001, F002, or F004; and still bottoms from the recovery of these spent solvents and spent solvent mixtures. (I,T)
- F008 Plating bath residues from the bottom of plating baths from electroplating operations where cyanides are used in the process. (R, T)
- F027 Discarded unused formulations containing tri-, tetra-, or pentachlorophenol or discarded unused formulations containing compounds derived from these chlorophenols. (This listing does not include formulations containing Hexachlorophene synthesized from prepurified 2,4,5-trichlorophenol as the sole component.) (H)
- P008 4-Aminopyridine
- P030 Cyanides (soluble cyanide salts), not otherwise specified
- P048 2,4-Dinitrophenol
- P066 Methomyl
- P075 Pyridine, 3-(1-methyl-2-pyrrolidinyl)-, (S)-, & salts
- P098 Potassium cyanide
- P105 Sodium azide
- U001 Ethanal (I)
- U002 Acetone (I)
- U004 Acetophenone
- U007 2-Propenamide
- U021 [1,1-Biphenyl]-4,4-diamine
- U028 1,2-Benzenedicarboxylic acid, bis(2-ethylhexyl) ester
- U029 Methyl bromide

U031	n-Butyl alcohol (I)
U040	
U044	Chloroform
U058	Cyclophosphamide
U068	Methane, dibromo-
U080	Methane, dichloro-
U082	2,6-Dichlorophenol
U101	Phenol, 2,4-dimethyl-
U112	Acetic acid ethyl ester (I)
U117	Ethyl ether (I)
U122	Formaldehyde
U123	Formic acid (C,T)
U125	Furfural (I)
U135	Hydrogen sulfide H ₂ S
U136	Cacodylic acid
U138	Methane, iodo-
U140	Isobutyl alcohol (I,T)
U144	Lead acetate
U153	Thiomethanol (I,T)
U154	Methyl alcohol (I)
U165	Naphthalene
U188	Phenol

U196 Pyridine

U228 Ethene, trichloro-

U279 Carbaryl (OR) 1-Naphthalenol, methylcarbamate

U404 Ethanamine, N,N-diethyl (OR) Triethylamine

Source: U. S. Environmental Protection Agency

How Toxic Site Locations Are Mapped

Toxics Targeting maps toxic site locations on a digital version of the U. S. Census map or those used by local authorities using addresses and map coordinates provided by site owners/operators or government agencies. In order to allow site locations to be verified independently, the information used to map each site is presented in the first section of each Toxic Site Profile, along with a description of the mapping technique used and any address corrections that were made in order to locate toxic sites with incomplete or inadequate site location information. The mapping process is explained below.

Map Identification Number: 12

Site Name: Acme World Manufacturing, Inc.

Site Address: 55 Main Street

Anytown, NY 11797

MAP LOCATION INFORMATION

Site location mapped by:

Address Matching

1) Most toxic sites are mapped by matching addresses provided by site owners/operators or government agencies with locations on a digital version of the street or parcel map. These site locations are identified with the method used to map them.

Note: Some sites have an address match location and a map coordinate location. Both locations are mapped because they can be equally correct.

or Map Coordinate

2) Some toxic sites are located using map coordinates provided by site owners/operators or government agencies. These site locations are identified "map coordinate." Map coordinates for Toxic Wastewater Discharges, Toxic Release Inventory sites and Major Oil Storage Facilities should be considered suspect.

or Manual Mapping

or Site Visit

3) Incomplete addresses or map coordinates require some site locations to be determined by commercial street maps (manual mapping), site visits, map coordinates from other databases and address location services. Application of any of these methods is identified accordingly.

ADDRESS CHANGE INFORMATION

Revised Street: NO CHANGE

Revised zip code: NO CHANGE

4) Site addresses are sometimes corrected to eliminate obvious errors that prevent sites from being mapped. All address corrections are noted here.

Information Source Guide

Toxics Targeting's Environmental Reports contain government and other information compiled on 18 categories of reported known or potential toxic sites. Each toxic site database is described below with information detailing a) the source of the information, b) the date when each database is covered to and c) when *Toxics Targeting* obtained the information..

1) **National Priority List for Federal Superfund Cleanup:** Toxic sites nominated for cleanup under the Federal Superfund program. Annual compilation of special two-page detailed profiles of NPL sites. Also includes delisted NPL sites.

ASTM required.* Fannie Mae required.**

Source: U. S. Environmental Protection Agency.¹

Data attributes updated from: 8/1/2011.

Data obtained by Toxics Targeting: 8/1/2011.

New Facilities updated through: 8/1/2011.

Data obtained by Toxics Targeting: 8/1/2011.

2) **Inactive Hazardous Waste Disposal Site Registry:** New York State database that maintains information and aids decision making regarding the investigation and cleanup of toxic sites. The Registry's data includes two-page profiles noting site name, ID number, description, classification, cleanup status, types of cleanup, owner information, types and quantities of contaminants, and assessment of health and environmental problems. Also included are sites that qualify for possible inclusion on the Registry. These Registry Qualifying sites may or may not be on the Site Registry.

ASTM required.* Fannie Mae required.**

Source: New York State Department of Environmental Conservation.²

Data attributes updated through: 9/28/2011.

Data obtained by Toxics Targeting: 9/28/2011.

New Facilities updated to: 9/28/2011.

Data obtained by Toxics Targeting: 9/28/2011.

3) **Corrective Action Activity (CORRACTS):** U. S. Environmental Protection Agency database of hazardous facilities regulated pursuant to the Resource Conservation and Recovery Act (RCRA).

ASTM required.* Fannie Mae required.**

Source: U. S. Environmental Protection Agency¹

Data attributes updated through: 9/13/2011.

Data obtained by Toxics Targeting: 9/26/2011.

New facilities updated through: 9/13/2011.

Data obtained by Toxics Targeting: 9/26/2011.

4) **CERCLIS:** Toxic sites listed in the Federal Comprehensive Environmental Response, Compensation and Liability Information System. Includes Active and No Further Remedial Action Planned (NFRAP) sites.

ASTM required.* Fannie Mae required.**

Source: U. S. Environmental Protection Agency.¹

Data attributes updated through: 1/9/2008.

Data obtained by Toxics Targeting: 3/12/2008.

New Facilities updated through: 1/9/2008.

Data obtained by Toxics Targeting: 3/12/2008.

5) **Brownfield Programs:** NYS programs for sites that are abandoned, idled or under-used industrial and/or commercial sites where expansion or redevelopment is complicated by real or perceived environmental contamination.

ASTM required.*

Source: New York State Department of Environmental Conservation.²

Data attributes updated through: 9/28/2011.

Data obtained by Toxics Targeting: 9/28/2011.

New Facilities updated to: 9/28/2011.

Data obtained by Toxics Targeting: 9/28/2011.

(a) **Brownfield Cleanup Program (BCP)**

(b) **Voluntary Cleanup Program (VCP)**

(c) **Environmental Restoration Program (ERP)**

6) **Solid Waste Facilities:** NYS Solid Waste Registry, including, but not limited to, landfills, incinerators, transfer stations, recycling centers.

ASTM required.* Fannie Mae required.**

Source: New York State Department of Environmental Conservation.²

Data updated to: 12/31/2001.

Data obtained by Toxics Targeting: 3/16/2002.

7) **RCRA Hazardous Waste Treatment, Storage or Disposal Facility Databases:**

(a) **Manifest Information:** New York State database of hazardous waste facilities and shipments regulated by the DEC's Bureau of Hazardous Waste Facility Compliance pursuant to NYS Law and the Resource Conservation and Recovery Act (RCRA).

ASTM required.* Fannie Mae required.**

Source: New York State Department of Environmental Conservation.²

New facilities updated through: 9/13/2011.

New facilities obtained by Toxics Targeting: 10/4/2011.

Manifest transactions data updated to: 9/13/2011.

Manifest transactions data obtained by Toxics Targeting: 10/4/2011.

(b) **RCRA Notifier & Violations Information:** U. S. Environmental Protection Agency database of hazardous facilities regulated pursuant to the Resource Conservation and Recovery Act (RCRA).

ASTM required.* Fannie Mae required.**

Source: U. S. Environmental Protection Agency¹

New facilities updated through: 9/13/2011.

Data obtained by Toxics Targeting: 9/26/2011.

Data attributes updated through: 9/13/2011.

Data obtained by Toxics Targeting: 9/26/2011.

8) **Spills Information Database:** Spills reported to the DEC as required by one or more of the following: Article 12 of the Navigation Law, 6 NYCRR Section 613.8 (from Petroleum Bulk Storage Regulations) or 6 NYCRR Section 595.2 (from Chemical Bulk Storage Regulations). This database includes both *active* and *closed* spills.

ASTM required.* Fannie Mae.**

Source: NYS Department of Environmental Conservation.²

New spills through: 7/22/2011
Spill attribute data through: 10/18/2011

New spills data obtained by Toxics Targeting: 7/22/2011
Spill attribute data obtained by Toxics Targeting: 10/18/2011

Active spills: paperwork not completed.

Closed spills: paperwork completed.

Both active and closed spills may or may not have been cleaned up (see Date Cleanup Ceased in spill profiles).

9) **Major Oil Storage Facilities:** NYS database of facilities licensed pursuant to Article 12 of the Navigation Law, 6NYCRR Parts 610 and 17NYCRR Part 30, such as onshore facilities or vessels, with petroleum storage capacities equal to or greater than 400,000 gallons.

ASTM required.* Fannie Mae required.**

Tank and other data withheld by NYSDEC as of 4/1/2002.

Source: New York State Department of Environmental Conservation.²

Data updated through: 9/19/2011.

Data obtained by Toxics Targeting: 9/19/2011.

10) **Petroleum Bulk Storage Facilities:** County or State databases of aboveground and underground petroleum storage facilities.

ASTM required.* Fannie Mae required.**

All New York Counties except Cortland, Nassau, Rockland, Suffolk:

NYS Petroleum Bulk Storage Database. This includes all New York State counties except Cortland, Nassau, Rockland, Suffolk, and Westchester.

ASTM required.* Fannie Mae required.**

Source: NYS Department of Environmental Conservation.²

New facilities updated through: 9/19/2011.

Data obtained by Toxics Targeting: 9/19/2011.

Tank data updated through: 9/19/2011.

Data obtained by Toxics Targeting: 9/19/2011.

Westchester County: Data updated through 10/1/1998

Cortland County: **Cortland County Health Dept. Tank database.**

Source: Cortland County Health Department⁷

Data updated through: 7/15/2004

Data obtained by Toxics Targeting: 7/23/2004

Nassau County: a compilation of the following 2 databases:

Heat producing products and other products:

Source: Nassau County Department of Health.³

NOTE: This data is being withheld by the Nassau County DOH

Data updated through: 4/1/2001.

Data obtained by Toxics Targeting: 1/2/2002

Generally non-heat producing products:

Source: Nassau County Fire Marshal.⁴

Data updated through: 8/6/2009.

Data obtained by Toxics Targeting: 9/22/2009

Rockland County: **Rockland County Dept. of Health Tank database.**

Source: Rockland County Department of Health.⁵

Data updated through: 4/13/2004.

Data obtained by Toxics Targeting: 4/16/2004.

Suffolk County: **Suffolk County Dept. of Health Article 12 database**

Source: Suffolk County Department of Health Services.⁶

Data updated through: 6/21/2005.

Data obtained by Toxics Targeting: 7/12/2006.

11) **RCRA Hazardous Waste Generators and/or Transporters Databases:**

(a) **Manifest Information:** New York State database of hazardous waste facilities and shipments regulated by the NYS Department of Environmental Conservation's Bureau of Hazardous Waste Facility Compliance pursuant to New York State Law. ASTM required.* Fannie Mae required.** Source: New York State Department of Environmental Conservation.²

New facilities updated through: 9/13/2011.

New facilities obtained by Toxics Targeting: 10/4/2011.

Manifest transactions data updated to: 9/13/2011.

Manifest transactions data obtained by Toxics Targeting: 10/4/2011.

(b) **RCRA Notifier & Violations Information:** U. S. Environmental Protection Agency database of hazardous facilities regulated pursuant to the Resource Conservation and Recovery Act (RCRA).
ASTM required.* Fannie Mae required.**

Source: U. S. Environmental Protection Agency¹

New facilities updated through: 9/13/2011.
Data attributes updated through: 9/13/2011.

Data obtained by Toxics Targeting: 9/26/2011.
Data obtained by Toxics Targeting: 9/26/2011.

12) **Chemical Bulk Storage Facilities:** New York State database of facilities compiled pursuant to 6NYCRR Part 596 that store regulated substances listed in 6NYCRR Part 597 in aboveground tanks with capacities greater than 185 gallons and /or in underground tanks of any size.

Tank and other data withheld by NYSDEC as of 4/1/2002.

ASTM required.* Fannie Mae required.**

Source: New York State Department of Environmental Conservation.²

Data updated through: 9/19/2011.

Data obtained by Toxics Targeting: 9/19/2011.

13) **Hazardous Substance Waste Disposal Site Study:** NYS database of waste disposal sites that may pose threats to public health or the environment, but could not be remediated using monies from the Hazardous Waste Remedial Fund.

Source: New York State Department of Environmental Conservation.²

Data updated to: 5/16/2000.

Data obtained by Toxics Targeting: 5/16/2000.

14) **Toxic Release Inventory (TRI):** Federal database of manufacturing facilities required under Section 313 of the Federal Emergency Planning and Community Right-to-Know Act to report releases to the air, water and land of any specifically listed toxic chemical. See Fannie Mae requirement** below.

Source: U. S. Environmental Protection Agency.¹ / NYS Department of Environmental Conservation²

Data updated through: 3/8/2004.

Data obtained by Toxics Targeting: 3/25/2004

15) **Toxic Wastewater Discharges (Permit Compliance System):** Federal database of discharges of wastewater to surface waters and groundwaters. See Fannie Mae requirement** below. Source: U. S. Environmental Protection Agency.¹

Data updated through: 6/17/2004.

Data obtained by Toxics Targeting: 7/19/2004.

16) **Air Discharge Facilities:** EPA AIRS database containing address information on each air emission facility and the type of air pollutant emission it is. Compliance information is also provided on each pollutant as well as the facility itself.

See Fannie Mae requirement** below.

Source: U. S. Environmental Protection Agency¹

Data updated through: 11/24/1999.

Data obtained by Toxics Targeting: 1/6/2000

17) **Civil Enforcement & Administrative Docket:** This database is the U. S. EPA's system for tracking administrative and civil judiciary cases filed on behalf of the agency by the Department of Justice. Fannie Mae required.**

Source: U. S. Environmental Protection Agency.¹

New Sites through: 10/14/1999.

Data updated through: 10/14/1999.

Data obtained by Toxics Targeting: 11/18/1999.

18) **Emergency Response Notification System (ERNS):** Federal database of spills compiled by the Emergency Response Notification System. On-site searches only.

ASTM required.* See Fannie Mae requirement** below.

Source: U. S. Environmental Protection Agency.¹

Data updated through: 1/31/2000.

Data obtained by Toxics Targeting: 2/15/2000

* American Society of Testing Materials: Standard Practice on Environmental Site Assessments: Phase I Environmental Site Assessment Process (E1527-05).

** Fannie Mae's Part X Environmental Hazards Management Procedures specify 1.0 mile searches for "any state or Federal list of hazardous waste sites (e.g. CERCLIS, HWDMS etc.)." Searches for the property and adjacent properties are specified for "chemical manufacturing plants," "obvious high risk neighbors engaging in storing or transporting hazardous waste, chemicals or substances" and "...any documented or visible evidence of dangerous waste handling... (e.g. stressed vegetation, stained soil, open or leaking containers, foul fumes or smells, oily ponds, etc." Searches for property and adjacent properties can include sites up to a quarter mile away (W. Hayward, Director, Multi-Family Business Planning and Control, Fannie Mae, personal communication, 5/94).

¹U. S. Environmental Protection Agency, 290 Broadway, NY, NY 10007-1866.

²NYS Department of Environmental Conservation, 625 Broadway, Albany, NY 12233.

³Nassau County Department of Health, Bureau of Land Resources Management, 240 Old Country Road, Mineola, NY 11501.

⁴Nassau County Fire Commission, Office of the Fire Marshal, 899 Jerusalem Avenue, P. O. Box 128, Uniondale, NY 11553.

⁵Rockland County Department of Health, The Dr. Robert Yeager Health Center, Building D, Sanatorium Road, Pomona, NY 10970.

⁶Suffolk County Department of Health, Hazardous Materials Management, 15 Horseblock Place, Farmingville, NY 11738-1220.

⁷Cortland County Department of Health, 60 Central Avenue, Cortland, NY 13045-2746

TOXICS TARGETING

PHASE I

ENVIRONMENTAL DATABASE REPORT

TAPPAN ZEE BRIDGE - SECTION 2
NYACK/TARRYTOWN, NY

OCTOBER 24, 2011

LIMITED WARRANTY AND DISCLAIMER OF LIABILITY

Who is Covered

This limited warranty is extended by Toxics Targeting, Inc. only to the original purchaser of the accompanying Environmental Report ("Report"). It may not be assigned to any other person.

What is Warranted

Toxics Targeting, Inc. warrants that it uses reasonable care to accurately transcribe the information contained in this Report from the sources from which it is obtained. This limited warranty is in lieu of all other express warranties which might otherwise arise with respect to the Report. No one is authorized to change or add to this limited warranty.

What We Will Do

If during the warranty period there is shown to be a material error in the transcription of the information contained in this Report from the sources from which it was obtained, Toxics Targeting, Inc. shall refund to the original purchaser the full purchase price paid for the Report. The remedy stated above is the exclusive remedy extended to the Purchaser by Toxics Targeting, Inc. for any failure of the Report to conform with this Warranty, or otherwise for breach of this Warranty or any other warranty, whether expressed or implied.

What We Won't Cover

Toxics Targeting, Inc. has not and can not verify the accuracy, correctness or completion of the information contained in this Report. Information is obtained from government agencies, site owners, and other sources, and errors are common in such information. Because Toxics Targeting, Inc. can not control the accuracy of the information contained in this Report, or the uses which may be made of the information, TOXICS TARGETING, INC. DISCLAIMS LIABILITY TO ANYONE FOR ANY EVENTS ARISING OUT OF THE USE OF THE INFORMATION. TOXICS TARGETING, INC. SHALL NOT BE LIABLE FOR ANY DAMAGE CAUSED BY THIS REPORT, WHETHER DIRECT OR INDIRECT, AND WHETHER OR NOT TOXICS TARGETING, INC. HAS BEEN ADVISED OF OR HAS KNOWLEDGE OF THE POSSIBILITY OF SUCH DAMAGES. TOXICS TARGETING, INC. EXPRESSLY DISCLAIMS ANY AND ALL IMPLIED WARRANTIES OF MERCHANTABILITY OR FITNESS FOR A PARTICULAR USE. Some jurisdictions do not allow the exclusion or limitation of incidental or consequential damages, so the above exclusion or limitation may not apply to you.

Period of Warranty

The period of warranty coverage is ninety days from the date of purchase of this Report. There shall be no warranty after the period of coverage. ANY AND ALL IMPLIED WARRANTIES OF MERCHANTABILITY OR FITNESS FOR PARTICULAR USE SHALL HAVE NO GREATER DURATION THAN THE PERIOD OF WARRANTY STATED HERE, AND SHALL TERMINATE AUTOMATICALLY UPON THE EXPIRATION OF SUCH PERIOD. Some jurisdictions do not allow limitations on how long an implied warranty lasts, so the above exclusion or limitation may not apply to you.

PLEASE REFER TO PAGES ONE AND FIVE FOR A DESCRIPTION OF SOME OF THE LIMITATIONS OF THIS ENVIRONMENTAL REPORT.

Table of Contents

Introduction..... 1

- *The Three Sections of Your Report*
- *How to Use Your Report*
- *Toxic Site Databases Analyzed In Your Report*
- *Limitations Of the Information In Your Report*

Section One: Your Report Summary..... 6

- *Table One: Number of Identified Toxic Sites By Distance Interval*
- *Table Two: Identified Toxic Sites By Direction*
- *Table Three: Identified Toxic Sites By Category*
- *Table Four: Identified Toxic Sites By Proximity*
- *Map One: One-Mile Radius Map*
- *Map Two: Half-Mile Radius Map*
- *Map Three: Quarter-Mile Radius Map*
- *Map Four: Quarter-Mile Radius Close-up Map*

Section Two: Toxic Site Profiles

Section Three: Appendices

- *USEPA ERNS Check*
- *Unmappable Sites*
- *Hazardous Waste Codes*
- *How Toxic Sites Are Mapped*
- *Information Source Guide*

Introduction

Toxics Targeting has combined environmental database searches, extensive regulatory analysis and sophisticated mapping techniques to produce your *Environmental Report*. It checks for the presence of 21 categories of government-reported toxic sites and provides detailed, up-to-date information on each identified site. The findings of your report are presented in an easy-to-understand format that:

1. ***Maps*** the approximate locations of selected government-reported toxic sites identified on or near a specified target address.
2. ***Estimates*** the distance and direction between the target address and each identified toxic site.
3. ***Reports*** air and water permit non-compliance and other regulatory violations.
4. ***Profiles*** some aspects of the usage, manufacture, storage, handling, transport or disposal of toxic chemicals at individual sites.
5. ***Summarizes*** some potential health effect information and drinking water standards for selected chemicals reported at individual sites.

The Three Sections Of Your Report

The first section highlights your report's findings by summarizing identified sites according to: **a)** distance intervals, **b)** direction, **c)** proximity to the target address and **d)** individual site categories. In addition, the locations of all identified toxic sites are illustrated on individual maps for each radius search distance used in your report. A close-up map illustrates the locations of all identified toxic sites, at the shortest radius search distance used in your report. Finally, a map of tax parcels and a table of selected information about those parcels are included.

The second section of your report contains *Toxic Site Profiles* that provide detailed information on each identified toxic site. The information in each *Toxic Site Profile* varies according to its source. Some toxic site categories have extensive information, some have limited information. All the information is updated on a regular basis.

The third section of the report contains appendices that identify: **1)** on-site spills reported to the national Emergency Response Notification System (ERNS), **2)** various toxic sites that cannot be mapped due to incomplete or erroneous addresses or other mapping problems, **3)** codes that characterize hazardous wastes reported at various facilities, **4)** methods used to map toxic sites identified in your report and **5)** information sources used in your report.


How to Use Your Report

- Check Table One to see the number of identified sites by distance intervals.
- Check Table Two to see identified sites sorted by direction.
- Check Table Three to see identified sites sorted by site categories.
- Check Table Four to see identified sites ranked by proximity to the target address.
- Use Table Five to get info for the subject parcel and every parcel found on the Tax Parcel Map
- Refer to the various maps to see the locations of identified toxic sites. Refer to the *Toxic Site Profile* and *Appendix* sections for additional information.

Toxic Site Databases Analyzed In Your Report


Search Radius

One-Mile




1) ***National Priority List for Federal Superfund Cleanup***: a listing of sites known to pose environmental or health hazards that are being investigated or cleaned up under the Federal Superfund program.

Half-Mile




2) ***Delisted National Priority List Sites***: a listing of NPL sites that have been removed from the National Priority List.

One-Mile



3) ***New York Inactive Hazardous Waste Disposal Site Registry***: a state listing of sites that can pose environmental or public health hazards requiring investigation or clean up.

One-Mile




4) ***New York Inactive Hazardous Waste Disposal Site Registry Qualifying***: a state listing of sites that qualify for possible inclusion to the NYDEC Inactive Haz. Waste Disposal Site Registry.

One-Mile




5) ***RCRA Corrective Action Activity (CORRACTS)***: waste facilities with RCRA corrective action activity reported by the USEPA.

Half-Mile



6) ***CERCLIS*** (Comprehensive Environmental Response, Compensation and Liability Information System): a federal listing of Non-NFRAP sites that can pose environmental or public health hazards requiring investigation or clean up.

Half-Mile



7) ***CERCLIS NFRAP***: a federal listing of CERCLIS sites that have no further remedial action planned.

Half-Mile



8) ***New York State Brownfield Cleanup Sites***: a listing of sites that are abandoned, idled or under-used industrial and commercial sites where expansion or redevelopment is complicated by real or perceived environmental contamination.

Half-Mile



9) ***New York Solid Waste Facilities Registry***: active and inactive landfills, incinerators, transfer stations or other solid waste management facilities.

Half-Mile



10) ***New York and Federal Hazardous Waste Treatment, Storage or Disposal Facilities***: sites reported by the NYS manifest system and the USEPA's Resource Conservation and Recovery Act Information System (RCRIS). Also includes the following database:

- ***RCRA violations***: waste facilities with violations reported by the USEPA pursuant to the Resource Conservation and Recovery Act..


Half-Mile



11) ***Toxic Spills: active and inactive or closed*** spills reported to state environmental authorities, including *remediated* and *unremediated* leaking underground storage tanks. This database includes the following categories:

- Tank Failures
- Tank Test Failures
- Unknown Spill Cause or Other Spill Causes
- Miscellaneous Spill Causes

Quarter-Mile




12) ***New York State Major Oil Storage Facilities***: sites with more than a 400,000-gallon capacity for storing petroleum products.

Quarter-Mile



13) ***New York and Local Petroleum Bulk Storage Facilities***: sites with more than a 1,100-gallon capacity for storing petroleum products.

Quarter-Mile



14) ***New York and Federal Hazardous Waste Generators and Transporters***: sites reported by the NYS manifest system and the USEPA's Resource Conservation and Recovery Act Information System (RCRA). Also includes the following database:

- ***RCRA violations***: waste facilities with violations reported by the USEPA pursuant to the Resource Conservation and Recovery Act.

Quarter-Mile



15) ***New York Chemical Bulk Storage Facilities***: sites storing hazardous substances listed in 6 NYCRR Part 597 in aboveground tanks with capacities of 185 gallons or more and/or underground tanks of any size

Half-Mile



16) ***New York Hazardous Substance Disposal Site Draft Study***: a state listing of sites contaminated with toxic substances that can pose environmental or public health hazards. These sites are not eligible for state clean up funding programs.

Quarter-Mile



17) ***Federal Toxic Release Inventory Facilities***: discharges of selected toxic chemicals to air, land, water or treatment facilities.

Quarter-Mile



18) ***Federal Air Discharges***: Air pollution point sources monitored by U.S. EPA and/or state and local air regulatory agencies.

Quarter-Mile



19) ***Federal Permit Compliance System Toxic Wastewater Discharges***: permitted toxic wastewater discharges.

Quarter-Mile



20) ***Federal Civil and Administrative Enforcement Docket***: judiciary cases filed on behalf of the U. S. Environmental Protection Agency by the Department of Justice.

Property only



21) ***ERNS: Federal Emergency Response Notification System Spills:*** a listing of federally reported spills.

Limitations Of The Information In Your Report

The information presented in your *Environmental Report* has been obtained from various local, state and federal government agencies. Please be aware that: **1)** additional information on individual sites may be available, **2)** newly discovered sites are continually reported and **3)** all map locations are approximate. As a result, this report is intended to be the **FIRST STEP** in the process of identifying and evaluating possible environmental threats to specific properties and can only serve as a guide for conducting on-site visits or additional, more detailed toxic hazard research.

Toxics Targeting tries to ensure that the information in your report is presented accurately and with minimal alteration. The only systematic changes that are made correct obvious address errors in order to allow sites to be mapped. Any address changes that are made are noted in the map information section at the top of each corresponding *Toxic Site Profile*. Since the information presented in your report is not edited, please be aware that it can contain reporting errors or typographical mistakes made by the site owners/operators or government agencies that produced the information. Please be aware of some other limitations of the information in your report:

- The map used by *Toxics Targeting* is the same one used by the U. S. Census. While the map is generally accurate, no map is perfect. In addition, *Toxics Targeting's* mapping methods estimate where toxic site addresses are located if the address is not specifically designated on the Census map. **FOR THESE REASONS, ALL MAP LOCATIONS OF ADDRESSES AND REPORTED TOXIC SITES SHOULD BE CONSIDERED APPROXIMATE AND SHOULD BE VERIFIED BY ON-SITE VISITS;**
- **UNDISCOVERED, UNREPORTED OR UNMAPPABLE TOXIC SITES MIGHT NOT BE IDENTIFIED BY THIS REPORT'S CHECK OF 21 TOXIC SITE CATEGORIES. TOXIC SITES REPORTED IN OTHER GOVERNMENT DATABASES MIGHT ALSO EXIST. FOR THESE REASONS, YOUR REPORT MIGHT NOT IDENTIFY ALL THE TOXIC SITES THAT EXIST IN THE AREA IT SEARCHES;**
- The appendix of your report contains a listing of sites that could not be mapped due to incomplete or erroneous address information or other mapping problems. This listing includes unmappable toxic sites in zip code areas within one mile of the target address as well as toxic sites without zip codes reported in the same county. **IF YOU WOULD LIKE INFORMATION ON ANY OF THE LISTED SITES, PLEASE CONTACT TOXICS TARGETING AND REFER TO THE SITE ID NUMBER.**
- Some toxic sites identified in your report may be classified as **known hazards**. Most of the toxic sites identified in your report involve **potential hazards** related to the on-site use, manufacture, handling, storage, transport or disposal of toxic chemicals. Some of the toxic sites identified in your report may be the addresses of parties responsible for toxic sites located elsewhere. **YOU SHOULD ONLY CONCLUDE THAT TOXIC HAZARDS ACTUALLY EXIST AT A SPECIFIC SITE WHEN GOVERNMENT AUTHORITIES MAKE THAT DETERMINATION OR WHEN THAT CONCLUSION IS FULLY DOCUMENTED BY THE FINDINGS OF AN APPROPRIATE SITE INVESTIGATION UNDERTAKEN BY LICENSED PROFESSIONALS;**
- Compass directions and distances are approximate. Compass directions are calculated from the subject property address to the mapped location of each identified toxic site. The compass direction does not necessarily refer to the closest property boundary of an identified toxic site. The compass direction also can vary substantially for toxic sites that are located very close to the subject property address.
- The information presented in your report is a summary of the information that *Toxics Targeting* obtains from government agencies on reported toxic sites. **YOU MAY BE ABLE TO OBTAIN ADDITIONAL INFORMATION ABOUT REPORTED SITES WITH THE FREEDOM OF INFORMATION REQUEST FORM LETTERS THAT ARE PROVIDED ON THE INSIDE OF THE BACK COVER.**

Section One:

Report Summary

- *Table One: Number of Identified Toxic Sites By Distance Interval*
- *Table Two: Identified Toxic Sites By Direction*
- *Table Three: Identified Toxic Sites By Category*
- *Table Four: Identified Toxic Sites By Proximity*
- *Map One: One-Mile Radius Map*
- *Map Two: Half-Mile Radius Map*
- *Map Three: Quarter-Mile Radius Map*
- *Map Four: Quarter-Mile Radius Close up Map*

NUMBER OF IDENTIFIED SITES BY DISTANCE INTERVAL

Database Searched	0 - 100 ft	100 ft - 1/8 mi	1/8 mi - 1/4 mi	1/4 mi - 1/2 mi	1/2 mi - 1 mi	Site Category Totals
ASTM-Required 1 Mile Search						
National Priority List (NPL) Sites	0	0	0	0	0	0
NYS Inactive Hazardous Waste Disposal Site Registry	0	0	0	0	0	0
NYS Inactive Haz Waste Disposal Site Registry Qualifying	0	0	0	0	0	0
RCRA Corrective Action (CORRACTS) Sites	0	0	0	0	0	0
ASTM-Required 1/2 Mile Search						
Delisted National Priority List (NPL) Sites	0	0	0	0	Not searched	0
CERCLIS Superfund Non-NFRAP Sites	0	0	0	0	Not searched	0
CERCLIS Superfund NFRAP Sites	0	0	0	0	Not searched	0
Brownfields Sites						
Voluntary Cleanup Program	0	0	0	0	Not searched	0
Environmental Restoration Program	0	0	0	0	Not searched	0
Brownfield Cleanup Program	0	0	0	0	Not searched	0
NYSDEC Solid Waste Facilities / Landfills	0	0	0	0	Not searched	0
RCRA Hazardous Waste Treatment, Storage, Disposal Sites	0	0	0	0	Not searched	0
NYS Toxic Spills						
Active Tank Failures	0	0	0	0	Not searched	0
Active Tank Test Failures	0	0	0	0	Not searched	0
Active Spills - Unknown / Other Causes	0	0	0	0	Not searched	0
Active Spills - Miscellaneous Causes	0	0	0	0	Not searched	0
Closed Tank Failures	1	0	0	0	Not searched	1
Closed Tank Test Failures	0	0	0	0	Not searched	0
Closed Spills - Unknown / Other Causes	6	0	0	0	Not searched	6
Closed Spills - Miscellaneous Causes	24	0	0	0	Not searched	24
ASTM-Required Property & Adjacent Property (1/4 Mile Search)						
NYS Major Oil Storage Facilities	0	0	0	Not searched	Not searched	0
Local & State Petroleum Bulk Storage Sites	0	0	0	Not searched	Not searched	0
RCRA Hazardous Waste Generators & Transporters	2	0	0	Not searched	Not searched	2
NYS Chemical Bulk Storage Sites	0	0	0	Not searched	Not searched	0
Emergency Response Notification System (ERNS)	4	Not searched	Not searched	Not searched	Not searched	4
Institutional Controls / Engineering Controls (IC/EC)	See databases for NPL, CERCLIS, Inactive Hazardous Waste Disposal Site Registry and Brownfield Sites.					
ASTM-Required Databases Distance Interval Totals	37	0	0	0	0	37(0)

Numbers in () indicate spills not mapped and profiled in this report, and are listed at the end of the active and closed spills sections. See these lists for a description of the parameters involved with identifying these spills.

NOTE: Table continues on next page.

Non-ASTM Databases 1/2 Mile Search

Hazardous Substance Waste Disposal Sites	0	0	0	0	Not searched	0
--	---	---	---	---	--------------	---

Non-ASTM Databases 1/4 Mile Search

Toxic Release Inventory Sites (TRI)	0	0	0	Not searched	Not searched	0
Permit Compliance System (PCS) Toxic Wastewater Discharges	0	0	0	Not searched	Not searched	0
Air Discharges	0	0	0	Not searched	Not searched	0
Civil & Administrative Enforcement Docket Facilities	0	0	0	Not searched	Not searched	0

Non-ASTM Databases Distance Interval Totals	0	0	0	0	Not Searched	0
--	----------	----------	----------	----------	---------------------	----------

<i>Distance Interval Totals</i>	<i>37</i>	<i>0</i>	<i>0</i>	<i>0</i>	<i>0</i>	<i>37(0)</i>
--	------------------	-----------------	-----------------	-----------------	-----------------	---------------------

Numbers in () indicate spills not mapped and profiled in this report, and are listed at the end of the active and closed spills sections. See these lists for a description of the parameters involved with identifying these spills.

Identified Toxic Sites by Direction

Tappan Zee Bridge - Section 2 Nyack/Tarrytown, NY

* Compass directions can vary substantially for sites located very close to the subject property address.

Sites less than 100 feet from subject property sorted by distance

Map Id#	Site Name	Site Street	Approximate Distance & Direction From Property	Toxic Site Category
1	TAPPAN ZEE BRIDGE	RT 9 & SOUTH BUCKOUT	0 feet	Closed Status Tank Failure
2	TAPPANZEE BRIDGE	MILE POST MARKER 14	0 feet	Closed Status Spill (Unk/Other Cause)
3	HUDSON RIVER	TAPPEN ZEE BRIDGE	0 feet	Closed Status Spill (Unk/Other Cause)
4	HUDSON RIVER (TAPPAN ZEE)	I-87 MP 16.0	0 feet	Closed Status Spill (Unk/Other Cause)
5	GRANDVIEW	TAPPAN ZEE BRIDGE	0 feet	Closed Status Spill (Unk/Other Cause)
6	HUDSON RIVER	TAPPANZEE BRIDGE	0 feet	Closed Status Spill (Unk/Other Cause)
7	HUDSON RIVER UNDER TAPPAN	ZEE BRIDGS	0 feet	Closed Status Spill (Unk/Other Cause)
8	TAPPAN ZEE BRIDGE	I-87	0 feet	Closed Status Spill (Misc. Spill Cause)
9	HUDSON RIVER	TAPPEN ZEE BRIDGE	0 feet	Closed Status Spill (Misc. Spill Cause)
10	MILE POST 13.2 SB	I-87 & TAPPANZEE BRIDGE	0 feet	Closed Status Spill (Misc. Spill Cause)
11	HUDSON RIVER & BRIDGE	TAPANZEE BRIDGE	0 feet	Closed Status Spill (Misc. Spill Cause)
12	TAPPANZEE BRIDGE	RT 87 NB MM14.9	0 feet	Closed Status Spill (Misc. Spill Cause)
13	HUDSON RIVER	TAPPANZEE BRIDGE	0 feet	Closed Status Spill (Misc. Spill Cause)
14	TAPPAN ZEE BRIDGE	RT 87	0 feet	Closed Status Spill (Misc. Spill Cause)
15	I-287 MM PT .81 WEST	APP. TO TAPPAN ZEE BRIDGE	0 feet	Closed Status Spill (Misc. Spill Cause)
16	HUDSON RIVER	I-87	0 feet	Closed Status Spill (Misc. Spill Cause)
17	TAPPEN ZEE BRIDGE	WEST TOWER/TRAVELER #1	0 feet	Closed Status Spill (Misc. Spill Cause)
18	15-S, MILE POST, NYS THUR	TAPPEN ZEE BRIDGE	0 feet	Closed Status Spill (Misc. Spill Cause)
19	PERINI CORP TAPAN ZEE BRIDGE	TAPPAN ZEE BRIDGE	0 feet	Closed Status Spill (Misc. Spill Cause)
20	TAPPAN ZEE BRIDGE	I-87 / I-287 TAPPAN ZEE	0 feet	Closed Status Spill (Misc. Spill Cause)
21	MILE MARKER 15.0 TAPPANZEE BRIDGE	TAPPANZEE BRIDGE	0 feet	Closed Status Spill (Misc. Spill Cause)
22	ROAD WAY	87 SOUTH MILE MARKER 13.1	0 feet	Closed Status Spill (Misc. Spill Cause)
23	TAPPAN ZEE BRIDGE	MM 15 SB	0 feet	Closed Status Spill (Misc. Spill Cause)
24	NYS THRUWAY 16.6	TAPPAN ZEE BRIDGE	0 feet	Closed Status Spill (Misc. Spill Cause)
25	ROADWAY	TAPPAN ZEE SOUTHBOUND	0 feet	Closed Status Spill (Misc. Spill Cause)
26	TAPPAN ZEE BRIDGE	SOUTHBOUND MILE 13.6	0 feet	Closed Status Spill (Misc. Spill Cause)
27	NYS THRUWAY	TAPPEN ZEE BRIDGE	0 feet	Closed Status Spill (Misc. Spill Cause)
28	TAPPAN ZEE BRIDGE	ROUTE 287/NYS TWAY	0 feet	Closed Status Spill (Misc. Spill Cause)
29	MILE MARKER 15.2	SOUTHBOUND I-87 TAPPEN ZE	0 feet	Closed Status Spill (Misc. Spill Cause)
30	TAPPAN ZEE BRIDGE	MILE MARKER 15.7 SB	0 feet	Closed Status Spill (Misc. Spill Cause)
31	TAPPAN ZEE BRIDGE	HUDSON RIVER	0 feet	Closed Status Spill (Misc. Spill Cause)
32	NYS THRUWAY AUTHORITY	TAPPAN ZEE BRIDGE MP 14.67	0 feet	Hazardous Waste Generator/Transporter
33	NYS THRUWAY AUTHORITY TAPPAN ZEE BRIDGE	NYS THRUWAY BRIDGE MP 14.67	0 feet	Hazardous Waste Generator/Transporter

Sites between 100 ft and 660 ft from the subject property sorted by direction and distance

Map Id#	Site Name	Site Street	Approximate Distance & Direction From Property	Toxic Site Category
No sites found between 100 feet and 660 feet				

Sites equal to or greater than 660 ft from subject property sorted by direction and distance

Map			Approximate	
Id#	Site Name	Site Street	Distance & Direction From Property	Toxic Site Category
No sites found equal to or greater than 660 ft from subject property				

Identified Toxic Sites by Category

Tappan Zee Bridge - Section 2 Nyack/Tarrytown, NY

* Compass directions can vary substantially for sites located very close to the subject property address.

Closed Status Tank Failures -- Total Sites - 1			Database searched at 1/2 MILE - ASTM required search distance: 1/2 Mile	
MAP ID	FACILITY ID	FACILITY NAME	FACILITY STREET	DISTANCE & DIRECTION
1	0200951	TAPPAN ZEE BRIDGE	RT 9 & SOUTH BUCKOUT	0 feet
Closed Status Spills (Unknown Causes & Other Causes) -- Total Sites - 6			Database searched at 1/2 MILE - ASTM required search distance: 1/2 Mile	
MAP ID	FACILITY ID	FACILITY NAME	FACILITY STREET	DISTANCE & DIRECTION
2	9709391	TAPPANZEE BRIDGE	MILE POST MARKER 14	0 feet
3	9211338	HUDSON RIVER	TAPPEN ZEE BRIDGE	0 feet
4	8904119	HUDSON RIVER (TAPPAN ZEE)	I-87 MP 16.0	0 feet
5	8607965	GRANDVIEW	TAPPAN ZEE BRIDGE	0 feet
6	0203863	HUDSON RIVER	TAPPANZEE BRIDGE	0 feet
7	0104576	HUDSON RIVER UNDER TAPPAN	ZEE BRIDGS	0 feet
Closed Status Spills (Miscellaneous Spill Causes) -- Total Sites - 24			Database searched at 1/2 MILE - ASTM required search distance: 1/2 Mile	
MAP ID	FACILITY ID	FACILITY NAME	FACILITY STREET	DISTANCE & DIRECTION
8	9808889	TAPPAN ZEE BRIDGE	I-87	0 feet
9	9806691	HUDSON RIVER	TAPPEN ZEE BRIDGE	0 feet
10	9801916	MILE POST 13.2 SB	I-87 & TAPPANZEE BRIDGE	0 feet
11	9608866	HUDSON RIVER & BRIDGE	TAPANZEE BRIDGE	0 feet
12	9607297	TAPPANZEE BRIDGE	RT 87 NB MM14.9	0 feet
13	9510580	HUDSON RIVER	TAPPANZEE BRIDGE	0 feet
14	9502291	TAPPAN ZEE BRIDGE	RT 87	0 feet
15	9308382	I-287 MM PT .81 WEST	APP. TO TAPPAN ZEE BRIDGE	0 feet
16	9205863	HUDSON RIVER	I-87	0 feet
17	9201214	TAPPEN ZEE BRIDGE	WEST TOWER/TRAVELER #1	0 feet
18	8709376	15-S, MILE POST, NYS THUR	TAPPEN ZEE BRIDGE	0 feet
19	0905243	PERINI CORP TAPAN ZEE BRIDGE	TAPPAN ZEE BRIDGE	0 feet
20	0904680	TAPPAN ZEE BRIDGE	I-87 / I-287 TAPPAN ZEE	0 feet
21	0901644	MILE MARKER 15.0 TAPPANZEE BRIDGE	TAPPANZEE BRIDGE	0 feet
22	0812754	ROAD WAY	87 SOUTH MILE MARKER 13.1	0 feet
23	0712513	TAPPAN ZEE BRIDGE	MM 15 SB	0 feet
24	0712109	NYS THRUWAY 16.6	TAPPAN ZEE BRIDGE	0 feet
25	0712108	ROADWAY	TAPPAN ZEE SOUTHBOUND	0 feet
26	0511979	TAPPAN ZEE BRIDGE	SOUTHBOUND MILE 13.6	0 feet
27	0406194	NYS THRUWAY	TAPPEN ZEE BRIDGE	0 feet
28	0406182	TAPPAN ZEE BRIDGE	ROUTE 287/NYS TWAY	0 feet
29	0311795	MILE MARKER 15.2	SOUTHBOUND 1-87 TAPPEN ZE	0 feet
30	0304429	TAPPAN ZEE BRIDGE	MILE MARKER 15.7 SB	0 feet
31	0304425	TAPPAN ZEE BRIDGE	HUDSON RIVER	0 feet
Hazardous Waste Generators, Transporters -- Total Sites - 2			Database searched at 1/4 MILE - ASTM required search distance: Property & Adjacent	
MAP ID	FACILITY ID	FACILITY NAME	FACILITY STREET	DISTANCE & DIRECTION
32	NYD890534317	NYS THRUWAY AUTHORITY	TAPPAN ZEE BRIDGE MP 14.67	0 feet
33	NYD980534317	NYS THRUWAY AUTHORITY TAPPAN ZEE BRIDGE	NYS THRUWAY BRIDGE MP 14.67	0 feet

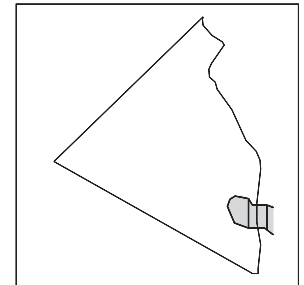

Identified Toxic Sites by Proximity

Tappan Zee Bridge - Section 2, Nyack/Tarrytown, NY

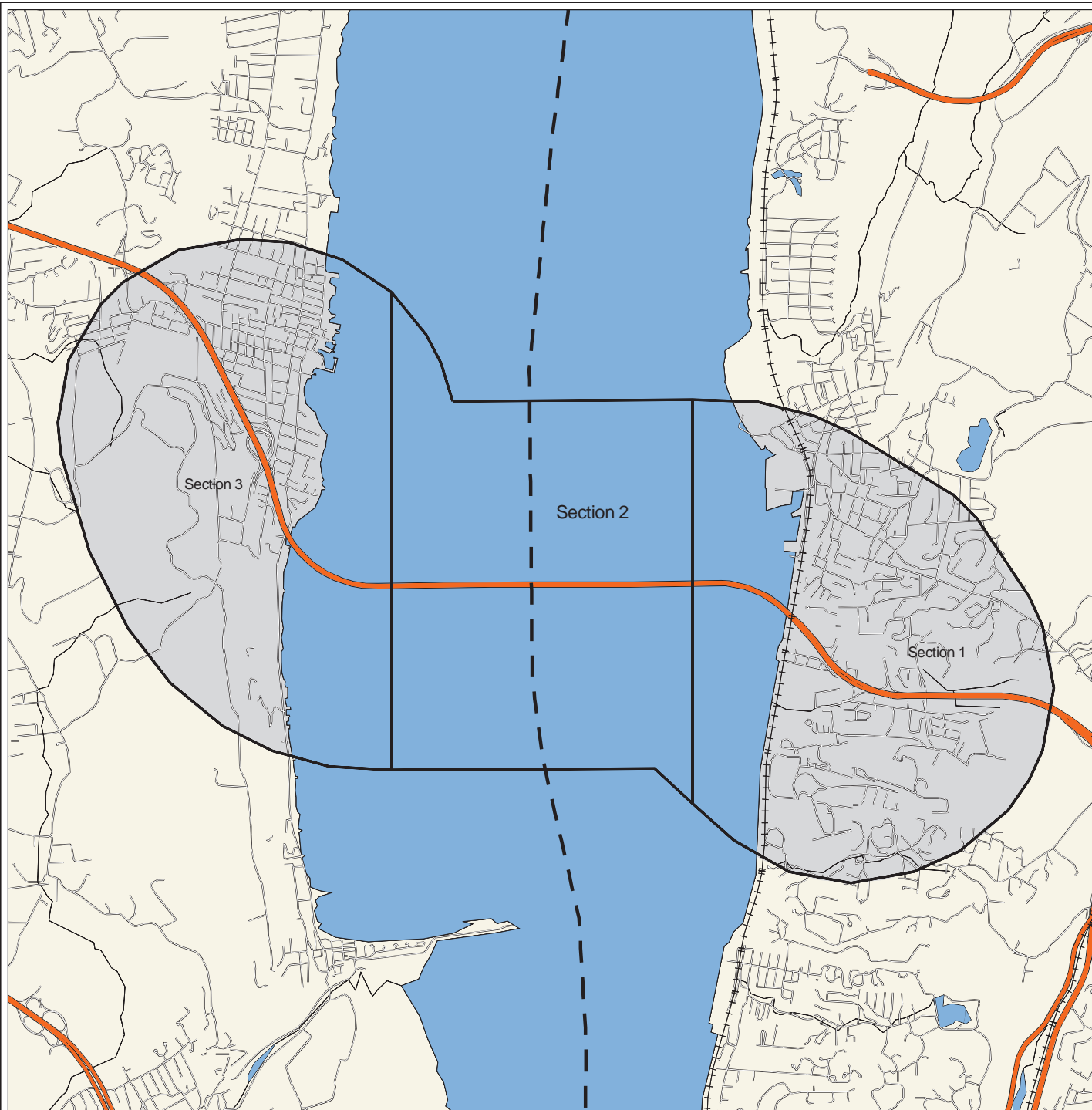
* Compass directions can vary substantially for sites located very close to the subject property address.

Map Id#	Site Name	Site Street	Approximate Distance & Direction From Property	Toxic Site Category
1	TAPPAN ZEE BRIDGE	RT 9 & SOUTH BUCKOUT	0 feet	Closed Status Tank Failure
2	TAPPANZEE BRIDGE	MILE POST MARKER 14	0 feet	Closed Status Spill (Unk/Other Cause)
3	HUDSON RIVER	TAPPEN ZEE BRIDGE	0 feet	Closed Status Spill (Unk/Other Cause)
4	HUDSON RIVER (TAPPAN ZEE)	I-87 MP 16.0	0 feet	Closed Status Spill (Unk/Other Cause)
5	GRANDVIEW	TAPPAN ZEE BRIDGE	0 feet	Closed Status Spill (Unk/Other Cause)
6	HUDSON RIVER	TAPPANZEE BRIDGE	0 feet	Closed Status Spill (Unk/Other Cause)
7	HUDSON RIVER UNDER TAPPAN	ZEE BRIDGS	0 feet	Closed Status Spill (Unk/Other Cause)
8	TAPPAN ZEE BRIDGE	I-87	0 feet	Closed Status Spill (Misc. Spill Cause)
9	HUDSON RIVER	TAPPEN ZEE BRIDGE	0 feet	Closed Status Spill (Misc. Spill Cause)
10	MILE POST 13.2 SB	I-87 & TAPPANZEE BRIDGE	0 feet	Closed Status Spill (Misc. Spill Cause)
11	HUDSON RIVER & BRIDGE	TAPANZEE BRIDGE	0 feet	Closed Status Spill (Misc. Spill Cause)
12	TAPPANZEE BRIDGE	RT 87 NB MM14.9	0 feet	Closed Status Spill (Misc. Spill Cause)
13	HUDSON RIVER	TAPPANZEE BRIDGE	0 feet	Closed Status Spill (Misc. Spill Cause)
14	TAPPAN ZEE BRIDGE	RT 87	0 feet	Closed Status Spill (Misc. Spill Cause)
15	I-287 MM PT .81 WEST	APP. TO TAPPAN ZEE BRIDGE	0 feet	Closed Status Spill (Misc. Spill Cause)
16	HUDSON RIVER	I-87	0 feet	Closed Status Spill (Misc. Spill Cause)
17	TAPPEN ZEE BRIDGE	WEST TOWER/TRAVELER #1	0 feet	Closed Status Spill (Misc. Spill Cause)
18	15-S, MILE POST, NYS THUR	TAPPEN ZEE BRIDGE	0 feet	Closed Status Spill (Misc. Spill Cause)
19	PERINI CORP TAPAN ZEE BRIDGE	TAPPAN ZEE BRIDGE	0 feet	Closed Status Spill (Misc. Spill Cause)
20	TAPPAN ZEE BRIDGE	I-87 / I-287 TAPPAN ZEE	0 feet	Closed Status Spill (Misc. Spill Cause)
21	MILE MARKER 15.0 TAPPANZEE BRIDGE	TAPPANZEE BRIDGE	0 feet	Closed Status Spill (Misc. Spill Cause)
22	ROAD WAY	87 SOUTH MILE MARKER 13.1	0 feet	Closed Status Spill (Misc. Spill Cause)
23	TAPPAN ZEE BRIDGE	MM 15 SB	0 feet	Closed Status Spill (Misc. Spill Cause)
24	NYS THRUWAY 16.6	TAPPAN ZEE BRIDGE	0 feet	Closed Status Spill (Misc. Spill Cause)
25	ROADWAY	TAPPAN ZEE SOUTHBOUND	0 feet	Closed Status Spill (Misc. Spill Cause)
26	TAPPAN ZEE BRIDGE	SOUTHBOUND MILE 13.6	0 feet	Closed Status Spill (Misc. Spill Cause)
27	NYS THRUWAY	TAPPEN ZEE BRIDGE	0 feet	Closed Status Spill (Misc. Spill Cause)
28	TAPPAN ZEE BRIDGE	ROUTE 287/NYS TWAY	0 feet	Closed Status Spill (Misc. Spill Cause)
29	MILE MARKER 15.2	SOUTHBOUND 1-87 TAPPEN ZE	0 feet	Closed Status Spill (Misc. Spill Cause)
30	TAPPAN ZEE BRIDGE	MILE MARKER 15.7 SB	0 feet	Closed Status Spill (Misc. Spill Cause)
31	TAPPAN ZEE BRIDGE	HUDSON RIVER	0 feet	Closed Status Spill (Misc. Spill Cause)
32	NYS THRUWAY AUTHORITY	TAPPAN ZEE BRIDGE MP 14.67	0 feet	Hazardous Waste Generator/Transporter
33	NYS THRUWAY AUTHORITY TAPPAN ZEE BRIDGE	NYS THRUWAY BRIDGE MP 14.67	0 feet	Hazardous Waste Generator/Transporter

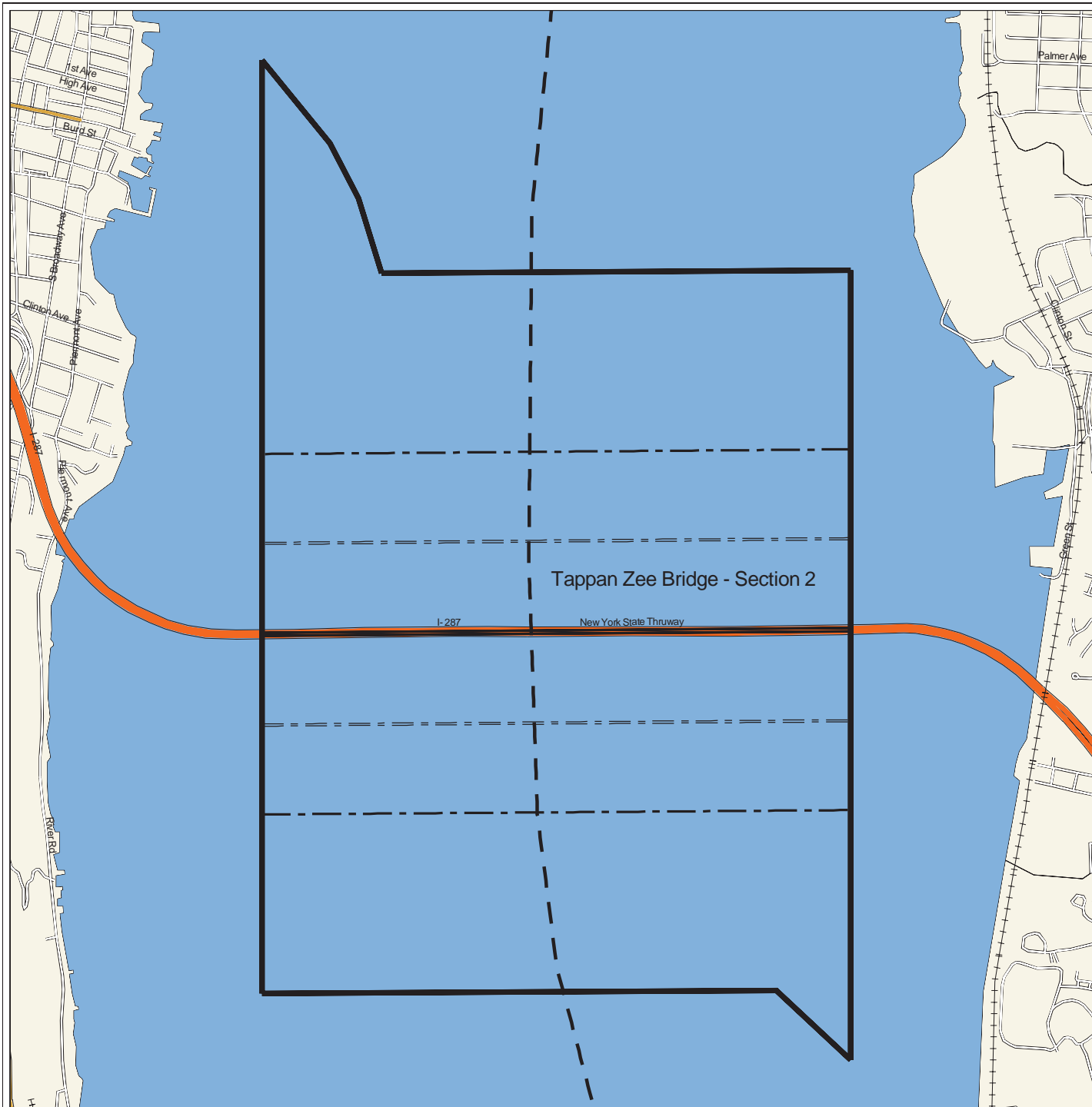
Toxics Targeting Project Area Overview Map with highlighted section for this report Tappan Zee Bridge - Section 2 Nyack/Tarrytown, NY



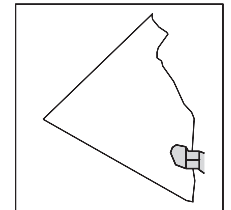

Rockland County



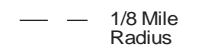
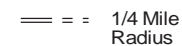
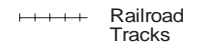
- | | |
|-----------------|-----------------|
| Project Area | Waterbody |
| Subject Area | |
| Minor Roads | |
| Major Roads | |
| Expressways | |
| 1 Mile Radius | County Border |
| 1/4 Mile Radius | Railroad Tracks |
| | 1/2 Mile Radius |
| | 1/8 Mile Radius |



Toxics Targeting 1 Mile Buffer Search Map Tappan Zee Bridge - Section 2 Nyack/Tarrytown, NY



Rockland County

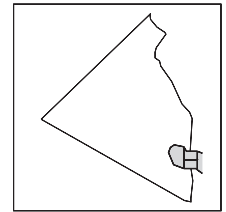



Scale: 1 inch = 2181 feet

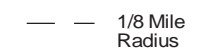
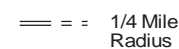
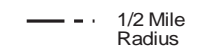
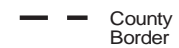
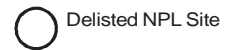
Toxics Targeting 1/2 Mile Buffer Search Map

Tappan Zee Bridge - Section 2

Nyack/Tarrytown, NY



Rockland County



Tappan Zee Bridge - Section 2

I-287

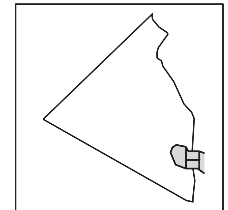

New York State Thruway

25
24
18
29
23
6
5
13
11
4
28
19
3
30
21
12
31
27

17
14
1
26
8
9
10
20
22
15
2
7
16

Scale: 1 inch = 1296 feet

Toxics Targeting 1/4 Mile Buffer Search Map Tappan Zee Bridge - Section 2 Nyack/Tarrytown, NY



Rockland County

Tappan Zee Bridge - Section 2

I-287

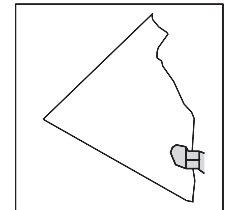

New York State Thruway

32
33

- | | |
|----------------------------|------------------------------------|
| Major Oil Storage Facility | Enforcement Docket Facility |
| Chemical Storage Facility | Air Release |
| Toxic Release | Petroleum Bulk Storage Facility |
| Wastewater Discharge | Hazardous Waste Generator, Transp. |
| Subject Area | Waterbody |
| County Border | Railroad Tracks |
| 1/4 Mile Radius | 1/8 Mile Radius |

Scale: 1 inch = 1296 feet

Toxics Targeting 1/4 Mile Buffer Closeup Map Tappan Zee Bridge - Section 2 Nyack/Tarrytown, NY

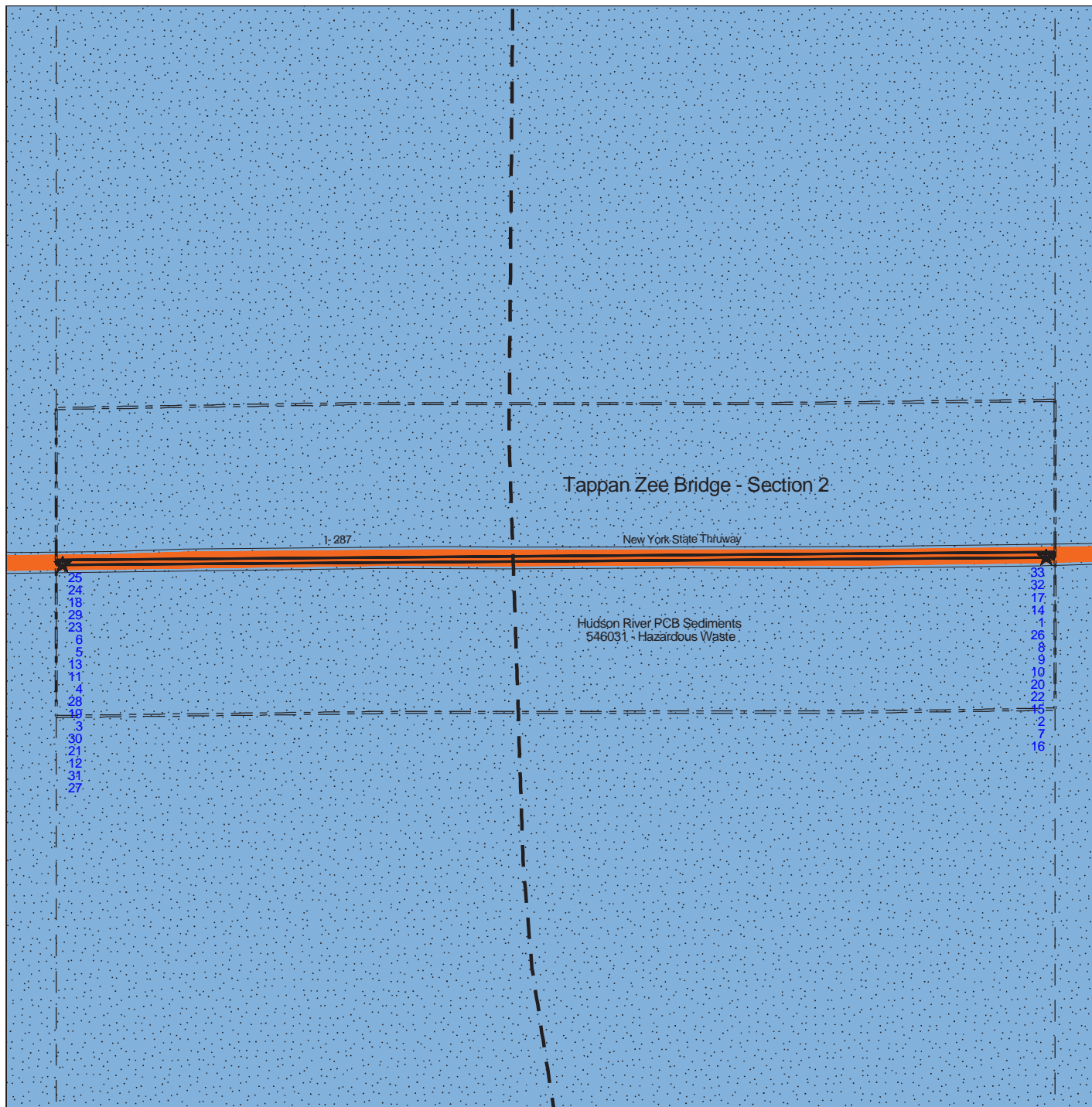


Rockland County

- | | |
|---|--|
| National Priority List (NPL) * | Delisted NPL Site ** |
| CERCLIS Superfund Non-NFRAP Site ** | CERCLIS Superfund NFRAP Site ** |
| Inactive Hazardous Waste Disposal Registry Site * | Inact. Haz Waste Disp. Registry Qualifying * |
| Hazardous Waste Treater, Storer, Disposer ** | RCRA Corrective Action Facility * |
| Hazardous Substance Waste Disposal Site ** | Solid Waste Facility ** |
| Major Oil Storage Facility *** | Brownfields Site ** |
| Chemical Storage Facility *** | Hazardous Material Spill ** |
| Toxic Release *** | Petroleum Bulk Storage Facility *** |
| Wastewater Discharge *** | Hazardous Waste Generator, Transp. *** |
| Enforcement Docket Facility *** | Air Release *** |
| Subject Area | Waterbody |
| County Border | Railroad Tracks |
| 1/4 Mile Radius | 1/8 Mile Radius |

* 1 Mile Search Radius
*** 1/4 Mile Search Radius

** 1/2 Mile Search Radius



Scale: 1 inch = 1296 feet

Section Two: Toxic Site Profiles

The heading of each *Toxic Site Profile* refers to the site's map location and details:

- The facility name, address, city, state, and zip code.
- Any changes that were made to a site's address in order to map its location.
- The site mapping method that was used (see ***How Sites are Located***, at the end of this section for more information).

Toxic Site Profiles summarize information provided by site owners or operators and government agencies regarding various toxic chemical activities reported at each site, such as:

- Whether chemicals were stored, produced, transported, discharged or disposed of.
- The name of chemicals and their Chemical Abstract Series (CAS) numbers.
- The amount of chemicals and the units (gallons/pounds) the chemical was measured in.
- Whether the site or storage tanks at the site are currently active or inactive.
- Special codes used by government agencies to regulate hazardous waste activities at some sites, or a complete description of the codes follows the profiles section.

For selected individual chemicals reported at various toxic sites, some potential health effect summary information appears below the site profile. Each potential health effect summary identifies chemicals by name and by Chemical Abstract Series (CAS) Number. An "x" under each potential health effect heading indicates positive toxicity testing results reported by the National Institute of Occupational Safety and Health's Registry of Toxic Effects of Chemical Substances (RTECS). Some chemicals (mostly appearing in profiles of Hazardous Waste facilities), are reported as mixtures, and RTECS health effect information is only available for individual chemicals. In addition, RTECS only provides information on approximately 100,000 common chemicals. Consequently, the absence of potential health effect summary information for a particular chemical identified in a Toxic Site Profile does not necessarily mean that the chemical does not pose potential health effects.

The Maximum Contaminant Level (MCL) in drinking water allowed for selected chemicals is also noted. In most cases, the only applicable MCL has been set by the New York State Department of Health (NYSDOH). Where NYSDOH has not set an MCL, the federal standard, if one exists, is listed and is marked by an asterisk.

Presented below are column headings that describe the health effect definitions used in RTECS and applicable New York State and federal drinking water standards. Reference sources for information presented in this section are also provided.

ACUTE TOX: **Acute Toxicity:** Short-term exposure to this chemical can cause lethal and non-lethal toxicity effects not included in the following four categories.

TUMOR TOX: **Tumorigenic Toxicity:** The chemical can cause an increase in the incidence of tumors.

MUTAG TOX: **Mutagenic Toxicity:** The chemical can cause genetic alterations that are passed from one generation to the next.

REPRO TOX: **Reproductive Toxicity:** May signify one of the following effects: maternal effects, paternal effects, effects on fertility, effects on the embryo or fetus, specific developmental abnormalities, tumorigenic effects, or effects on the newborn (only positive reproductive effects data for mammalian species are referenced).

IRRIT TOX: **Primary Irritant:** The chemical can cause eye or skin irritation.

MCL: **Drinking Water Standard - Maximum Contaminant Level (MCL)** listed under Drinking Water Supplies, 10 NYCRR Part 5, Subparts 1.51(f),(g), and (h) for NYDOH MCL's and under the Safe Drinking Water Act, 40 CFR 141, Subparts B and G, (* indicates value for total trihalomethanes) for federal MCL's.

Reference Source for Toxicity Information: Registry of Toxic Effects of Chemical Substances (RTECS), NIOSH (on-line database); For further information, contact: NIOSH, 4676 Columbia Parkway, Cincinnati, OH, 45226, 800/35-NIOSH.

Reference Source for Drinking Water Standards: New York State Department of Health, Bureau of Toxic Substances Assessment, 2 University Place, Room 240, Albany, NY 12203, 518/458-6373.

U.S. Environmental Protection Agency, Office of Drinking Water, 401 M St SW, Mailstop WH-556, Washington, DC, 20460, 202/260-5700.

Inactive Hazardous Waste Disposal Site Classifications:

- 1 -- Causing or presenting an imminent danger of causing irreversible or irreparable damage to the public health or the environment -- immediate action required;
- 2 -- Significant threat to the public health or environment -- action required;
- 3 -- Does not Present a significant threat to the environment or public health -- action may be deferred;
- 4 -- Site properly closed --requires continued management;
- 5 -- Site properly closed, no evidence of present or potential adverse impact -- no further action required;
- 2a -- This temporary classification has been assigned to sites where there is inadequate data to assign them to the five classifications specified by law;
- A -- Work underway and not yet complete;
- P -- Potential Site;
- D₁, 2, 3 -- Delisted Site (1: hazardous waste not found; 2: remediated; 3: consolidated site or site incorrectly listed);
- C -- Remediation Complete (formerly D2).



NO NATIONAL PRIORITIES LIST (NPL) SITES IDENTIFIED WITHIN 1 MILE SEARCH RADIUS



NO INACTIVE HAZ WASTE DISPOSAL REGISTRY OR REGISTRY-QUALIFYING SITES IDENTIFIED WITHIN 1 MILE SEARCH RADIUS



NO RCRA CORRECTIVE ACTION SITES IDENTIFIED WITHIN 1 MILE SEARCH RADIUS



NO CERCLIS SUPERFUND SITES IDENTIFIED WITHIN 1/2 MILE SEARCH RADIUS



NO BROWNFIELD SITES IDENTIFIED WITHIN 1/2 MILE SEARCH RADIUS



NO SOLID WASTE FACILITIES IDENTIFIED WITHIN 1/2 MILE SEARCH RADIUS



NO HAZARDOUS WASTE TREATMENT/STORAGE/DISPOSERS IDENTIFIED WITHIN THE 1/2 MILE SEARCH RADIUS



HAZARDOUS MATERIAL SPILLS INTRODUCTION

The Hazardous Material Spills in this section are divided into eight spill cause groupings. These include:

Active Spills Section: Spills with incomplete paperwork that may or may not be cleaned up (See Date Cleanup Ceased)

- 1) Tank Failures
- 2) Tank Test Failures
- 3) Unknown Spill Cause or Other Spill Cause Hazardous Spills
- 4) Miscellaneous Spill Causes: Equipment Failure, Human Error, Tank Overfill, Deliberate Spill, Traffic Accidents, Housekeeping, Abandoned Drum, and Vandalism.

Closed Status Spills Section: Spills with completed paperwork that may or may not be cleaned up (See Date Cleanup Ceased)

- 5) Tank Failures
- 6) Tank Test Failures
- 7) Unknown Spill Cause or Other Spill Cause Hazardous Spills
- 8) Miscellaneous Spill Causes: Equipment Failure, Human Error, Tank Overfill, Deliberate Spill, Traffic Accidents, Housekeeping, Abandoned Drum, and Vandalism.

All spills within each spill cause category are presented in order of proximity to the subject site address.

Please note that spills reported within 0.25 mile (or one-eighth mile in New York City) are mapped and profiled.

Between 0.25 mile (or one-eighth mile in New York City) and 0.5 mile, only the following spills are mapped and profiled:

- * Tank Failures;
- * Tank Test Failures;
- * Unknown Spill Cause or Other Spill Cause;
- * Spills greater than 100 units of quantity; and
- * Spills reported in the NYSDEC Fall 1998 MTBE Survey.

A table at the end of each section presents a listing of reported Miscellaneous Spills with less than 100 units located between 0.25 mile (or one-eighth mile in Manhattan) and 0.5 mile. These spills are neither mapped nor profiled.



NO ACTIVE TANK FAILURES IDENTIFIED WITHIN 1/2 MILE SEARCH RADIUS



NO ACTIVE TANK TEST FAILURES IDENTIFIED WITHIN 1/2 MILE SEARCH RADIUS



NO ACTIVE UNKNOWN CAUSE SPILLS AND OTHER CAUSE SPILLS IDENTIFIED WITHIN 1/2 MILE SEARCH RADIUS



NO ACTIVE HAZARDOUS SPILLS - MISC. SPILL CAUSES - EQUIPMENT FAILURE, HUMAN ERROR, TANK OVERFILL, DELIBERATE SPILL, TRAFFIC ACCIDENT, HOUSEKEEPING, ABANDONED DRUM, AND VANDALISM - IDENTIFIED WITHIN 1/2 MILE SEARCH RADIUS.

All spills mapped and profiled within 1/4 mile. Between 1/4 mile and 1/2 mile search radius, spills reported to be greater than 100 units and spills reported in the NYSDEC Fall 1998 MTBE Survey are mapped and profiled. Spills reported to be less than 100 units are listed in a table at the end of this section.

THE FOLLOWING ACTIVE SPILLS FOR THIS CATEGORY WERE REPORTED BETWEEN 1/4 MILE AND 1/2 MILE SEARCH RADIUS FROM THE SUBJECT ADDRESS. THESE SPILLS WERE REPORTED TO BE LESS THAN 100 UNITS IN QUANTITY AND CAUSED BY: EQUIPMENT FAILURE, HUMAN ERROR, TANK OVERFILL, DELIBERATE SPILL, TRAFFIC ACCIDENT, HOUSEKEEPING, ABANDONED DRUM, OR VANDALISM. THESE SPILLS ARE NEITHER MAPPED NOR PROFILED IN THIS REPORT.

FACILITY ID FACILITY NAME
No dropped spills found for this category

STREET

CITY



CLOSED STATUS TANK FAILURES IDENTIFIED WITHIN 1/2 MILE SEARCH RADIUS

Please Note: * - Compass directions can vary substantially for sites located very close to the subject property address.

Map Identification Number 1



TAPPAN ZEE BRIDGE
RT 9 & SOUTH BUCKOUT

Spill Number: 0200951
TARRYTOWN / IRVINGTON, NY

Close Date: 04/25/2002
TT-Id: 520A-0208-142

MAP LOCATION INFORMATION

Site location mapped by: **MANUAL MAPPING - LARGE SITE**
Approximate distance from property: 0 feet

ADDRESS CHANGE INFORMATION

Revised street: **NO CHANGE**
Revised zip code: **UNKNOWN**

Source of Spill: **COMMERCIAL VEHICLE**
Notifier Type: **Fire Department**
Caller Name: **WESTCHESTER CO FIRE**
DEC Investigator: **WCHD**

Spiller: **NOW AIR FREIGHT CO**
Notifier Name:
Caller Agency:
Contact for more spill info: **WESTCHESTER CO FIRE**

Spiller Phone:
Notifier Phone:
Caller Phone: **(914) 231-1905**
Contact Person Phone: **(914) 231-1905**

Category: Known petroleum or hazardous material release with minimal potential for fire/explosion (indoors or outdoors), drinking water contamination, or releases to surface waters.

Class: Willing RP - No DEC Field Response - Corrective Action Initiated or Completed by RP or Other Agency

Spill Date	Date Cleanup Ceased	Cause of Spill	Meets Cleanup Standards		Penalty Recommended	
04/25/2002		TANK FAILURE	NO		NO	
Material Spilled	Material Class	Quantity Spilled	Units	Quantity Recovered	Units	Resource(s) Affected
DIESEL	PETROLEUM	0	GALLONS	0	GALLONS	SOIL

Caller Remarks:

saddle tank on truck leaked - area affected approx 5 miles of roadway - clean up in progress - poss sewer affected

DEC Investigator Remarks: NO DEC INVESTIGATOR REMARKS GIVEN FOR THIS SPILL.



NO CLOSED STATUS TANK TEST FAILURES IDENTIFIED WITHIN 1/2 MILE SEARCH RADIUS


CLOSED STATUS UNKNOWN CAUSE SPILLS AND OTHER CAUSE SPILLS IDENTIFIED WITHIN 1/2 MILE SEARCH RADIUS

Please Note: * - Compass directions can vary substantially for sites located very close to the subject property address.

Map Identification Number 2

TAPPANZEE BRIDGE
 MILE POST MARKER 14

GREENBURGH, NY

Spill Number: 9709391
Close Date: 11/12/1997

TT-Id: 520A-0208-143

MAP LOCATION INFORMATION

 Site location mapped by: MANUAL MAPPING - LARGE SITE
 Approximate distance from property: 0 feet

ADDRESS CHANGE INFORMATION

 Revised street: NO CHANGE
 Revised zip code: UNKNOWN

Source of Spill: COMMERCIAL VEHICLE

Notifier Type: Police Department

Caller Name: SGT BARRERA

DEC Investigator: tdghiosa

Spiller: unk - unk

Notifier Name: SGT BARRERA

Caller Agency: NYSP

Contact for more spill info: SGT BARRERA

Spiller Phone:

Notifier Phone: (518) 436-2825

Caller Phone: (518) 436-2825

Contact Person Phone: (518) 436-2825

 Category: Known or probable release, where, without action, there is a potential for a fire/explosion hazard (indoors or outdoors),
 contamination of drinking water supplies, or significant release to surface waters.

Class: Willing RP - DEC Field Response - Corrective Action Initiated, Taken Over, or Completed by RP or Other Agency

Spill Date	Date Cleanup Ceased	Cause of Spill	Meets Cleanup Standards		Penalty Recommended	
11/12/1997		UNKNOWN	YES		NO	
Material Spilled	Material Class	Quantity Spilled	Units	Quantity Recovered	Units	Resource(s) Affected
DIESEL	PETROLEUM	150.00	GALLONS	0.00	GALLONS	SURFACE WATER

Caller Remarks:

SADDLE TANK LET GO CAUSING SPILL OF DIESEL FUEL ON TO PAVEMENT RUNNING INTO HUDSON RIVER-REQ DEC REP TO CALL ASAP*****

DEC Investigator Remarks:

 Prior to Sept, 2004 data translation this spill Lead_DEC Field was "GHIOSAY"
 11/12/97 TRAFFIC ACCIDENT; MID SPAN OF TAPPAN ZEE BRIDGE;

APPROX. 150 GALL. WAS LOST OFF THE BRIDGE TO HUDSON;

FAST CURRENT; TROOPER ON SCENE SAW NO SLICK OR SHEEN;

Map Identification Number 3**HUDSON RIVER**

TAPPEN ZEE BRIDGE

ORANGEBURG, NY

Spill Number: 9211338**Close Date: 01/13/1997**

TT-Id: 520A-0268-151

MAP LOCATION INFORMATION

Site location mapped by: MANUAL MAPPING - LARGE SITE

Approximate distance from property: 0 feet

ADDRESS CHANGE INFORMATION

Revised street: NO CHANGE

Revised zip code: UNKNOWN

Source of Spill: UNKNOWN
 Notifier Type: Federal Government
 Caller Name: P.O. COOK
 DEC Investigator: tdghiosa

Spiller:
 Notifier Name:
 Caller Agency: USCG
 Contact for more spill info:

Spiller Phone:
 Notifier Phone:
 Caller Phone: (212) 668-7936
 Contact Person Phone:

Category: Known release which created a fire/explosion hazards (inside or outdoors), drinking water supply contamination, or significant releases to surface waters.

Class: Willing RP - DEC Field Response - Corrective Action Initiated, Taken Over, or Completed by RP or Other Agency

Spill Date	Date Cleanup Ceased	Cause of Spill	Meets Cleanup Standards		Penalty Recommended	
01/03/1993		UNKNOWN	YES		NO	
Material Spilled	Material Class	Quantity Spilled	Units	Quantity Recovered	Units	Resource(s) Affected
UNKNOWN PETROLEUM	PETROLEUM	0	POUNDS	0	POUNDS	SURFACE WATER

Caller Remarks:

USCG RESPONDING SHEEN FOR APPROX. TWO MILES SOUTH OF BRIDGE POSSIBLE CAUSE FROM SUNKEN TUGBOAT

DEC Investigator Remarks:

Prior to Sept, 2004 data translation this spill Lead_DEC Field was "GHIOSAY"

Map Identification Number 4**HUDSON RIVER (TAPPAN ZEE)**

I-87 MP 16.0

NYACK, NY

Spill Number: 8904119**Close Date: 08/01/1989**

TT-Id: 520A-0268-150

MAP LOCATION INFORMATION

Site location mapped by: MANUAL MAPPING - LARGE SITE

Approximate distance from property: 0 feet

ADDRESS CHANGE INFORMATION

Revised street: NO CHANGE

Revised zip code: UNKNOWN

Source of Spill: UNKNOWN
 Notifier Type: Citizen
 Caller Name: DON MCQUIRE
 DEC Investigator: tdghiosa

Spiller:
 Notifier Name:
 Caller Agency: ROCKLAND CO EMERGENCY MT
 Contact for more spill info:

Spiller Phone:
 Notifier Phone:
 Caller Phone: (914) 354-8259
 Contact Person Phone:

Spill Date	Date Cleanup Ceased	Cause of Spill	Meets Cleanup Standards		Penalty Recommended	
07/25/1989	07/25/1989	UNKNOWN	UNKNOWN		NO	
Material Spilled	Material Class	Quantity Spilled	Units	Quantity Recovered	Units	Resource(s) Affected
UNKNOWN PETROLEUM	PETROLEUM	0	GALLONS	0	GALLONS	SURFACE WATER

Caller Remarks:

ROCKAND COUNTY SHERRIF TOOK ALOOK AT SHEEN, RIVER BY BOAT, THEY CONTACTED THE COAST GUARD. SPOKE W/P.O. WERTZ OF COAST GUARD. HE IS SENDING CREW TO PINPOINT AND DETERMINE WHAT IS SPILLED. NFA

DEC Investigator Remarks:

Prior to Sept, 2004 data translation this spill Lead_DEC Field was "GHIOSAY"

11/29/95: This is additional information about material spilled from the translation of the old spill file: SHEEN ON HUDSON.

Map Identification Number 5**GRANDVIEW**

TAPPAN ZEE BRIDGE

GRANDVIEW, NY

Spill Number: 8607965**Close Date: 03/31/1987**

TT-Id: 520A-0268-133

MAP LOCATION INFORMATION

Site location mapped by: MANUAL MAPPING - LARGE SITE

Approximate distance from property: 0 feet

ADDRESS CHANGE INFORMATION

Revised street: NO CHANGE

Revised zip code: UNKNOWN

Source of Spill: UNKNOWN	Spiller: UNKNOWN	Spiller Phone:
Notifier Type: Police Department	Notifier Name:	Notifier Phone:
Caller Name:	Caller Agency:	Caller Phone:
DEC Investigator: DVWEHRFR	Contact for more spill info:	Contact Person Phone:

Spill Date	Date Cleanup Ceased	Cause of Spill	Meets Cleanup Standards	Penalty Recommended
03/27/1987	03/31/1987	UNKNOWN	UNKNOWN	NO

Material Spilled	Material Class	Quantity Spilled	Units	Quantity Recovered	Units	Resource(s) Affected
UNKNOWN PETROLEUM	PETROLEUM	0	UNKNOWN	0	UNKNOWN	SURFACE WATER

Caller Remarks:

GREENISH FLUID

DEC Investigator Remarks:

Prior to Sept, 2004 data translation this spill Lead_DEC Field was "WEHRFRITZ"
 / / : 3/27/87-PD HAS SAMPLE-RCHD NOTIFIED.

/ / : 3/31/87-DISSIPATED-NFA.

Map Identification Number 6



HUDSON RIVER
TAPPANZEE BRIDGE

NYACK, NY

Spill Number: 0203863

Close Date: 07/15/2002
TT-Id: 520A-0268-134

MAP LOCATION INFORMATION

Site location mapped by: MANUAL MAPPING - LARGE SITE
 Approximate distance from property: 0 feet

ADDRESS CHANGE INFORMATION

Revised street: NO CHANGE
 Revised zip code: UNKNOWN

Source of Spill: VESSEL	Spiller: DOT BARGES	Spiller Phone:
Notifier Type: Local Agency	Notifier Name:	Notifier Phone:
Caller Name: GREG KENNEY	Caller Agency: NEW ENGLAND WATER COMM	Caller Phone: (845) 256-3171
DEC Investigator: RCHD	Contact for more spill info: GREG KENNEY	Contact Person Phone: (845) 256-3171

Category: Possible petroleum release with minimal potential for fire/explosion (indoors or outdoors), drinking water contamination, or releases to surface waters, known releases with no potential for damage, or non-petroleum/non-hazardous spills.

Class: Any Type of RP Including No RP - No DEC Field Response - Corrective Action by Spill Response Not Required

Spill Date	Date Cleanup Ceased	Cause of Spill	Meets Cleanup Standards		Penalty Recommended		
07/10/2002		UNKNOWN	YES		NO		
Material Spilled		Material Class	Quantity Spilled	Units	Quantity Recovered	Units	Resource(s) Affected
UNKNOWN PETROLEUM		PETROLEUM	0	GALLONS	0	GALLONS	SURFACE WATER

Caller Remarks:

caller states there are dot barges doing work on bridge and noticed

sheen on water nearby - approx 200 ft area affected

DEC Investigator Remarks: NO DEC INVESTIGATOR REMARKS GIVEN FOR THIS SPILL.

Map Identification Number 7



**HUDSON RIVER UNDER TAPPAN
ZEE BRIDGS**

TARRYTOWN, NY

Spill Number: 0104576

Close Date: 07/30/2001

TT-Id: 520A-0268-123

MAP LOCATION INFORMATION

Site location mapped by: MANUAL MAPPING - LARGE SITE

Approximate distance from property: 0 feet

ADDRESS CHANGE INFORMATION

Revised street: NO CHANGE

Revised zip code: UNKNOWN

Source of Spill: VESSEL
Notifier Type: Affected Persons
Caller Name: MARK GALLO
DEC Investigator: rdbendel

Spiller: MIKE LOSTUS - LOSTUS CONTRACTING CORP
Notifier Name: COAST GUARD
Caller Agency: EPA
Contact for more spill info: CALLER

Spiller Phone: (914) 760-1889
Notifier Phone:
Caller Phone: (732) 906-6871
Contact Person Phone:

Category: Known petroleum or hazardous material release with minimal potential for fire/explosion (indoors or outdoors), drinking water contamination, or releases to surface waters.
Class: Willing RP - No DEC Field Response - Corrective Action Initiated or Completed by RP or Other Agency

Spill Date	Date Cleanup Ceased	Cause of Spill	Meets Cleanup Standards		Penalty Recommended		
07/09/2001		OTHER	YES		NO		
Material Spilled		Material Class	Quantity Spilled	Units	Quantity Recovered	Units	Resource(s) Affected
LUBE OIL		PETROLEUM	6.00	GALLONS	0.00	GALLONS	SURFACE WATER

Caller Remarks:

caller states that rain caused spill. which leaked into river

DEC Investigator Remarks:

Prior to Sept, 2004 data translation this spill Lead_DEC Field was "BENDELL"

07/30/2001 CALLBACK TO EPA - ACTUALLY HAPPENED THREE WEEKS AGO. COAST GUARD CALL IT IN TO EPA AS MATTER OF RECORD. NO FURTHER ACTION.



CLOSED STATUS HAZARDOUS SPILLS - MISC. SPILL CAUSES - EQUIPMENT FAILURE, HUMAN ERROR, TANK OVERFILL, DELIBERATE SPILL, TRAFFIC ACCIDENT, HOUSEKEEPING, ABANDONED DRUM, AND VANDALISM - IDENTIFIED WITHIN 1/2 MILE SEARCH RADIUS.
 All spills mapped and profiled within 1/4 mile. Between 1/4 mile and 1/2 mile search radius, spills reported to be greater than 100 units and spills reported in the NYSDEC Fall 1998 MTBE Survey are mapped and profiled. Spills reported to be less than 100 units are listed in a table at the end of this section.

Please Note: * - Compass directions can vary substantially for sites located very close to the subject property address.

Map Identification Number 8

TAPPAN ZEE BRIDGE

I-87
NYS THRUWAY

TARRYTOWN, NY

Spill Number: 9808889

Close Date: 10/21/1998

TT-Id: 520A-0197-471

MAP LOCATION INFORMATION

Site location mapped by: MANUAL MAPPING - LARGE SITE
 Approximate distance from property: 0 feet

ADDRESS CHANGE INFORMATION

Revised street: NO CHANGE
 Revised zip code: UNKNOWN

Source of Spill: COMMERCIAL/INDUSTRIAL

Notifier Type: Responsible Party

Caller Name: DAVID CURTIS

DEC Investigator: tdghiosa

Spiller: NYS THRUWAY AUTHORITY

Notifier Name:

Caller Agency: THUWAY AUTHORITY

Contact for more spill info: STEPHAN KOBOWSKI

Spiller Phone: (518) 436-2911

Notifier Phone:

Caller Phone: (518) 436-2911

Contact Person Phone: (914) 524-0206

Category: Known petroleum or hazardous material release with minimal potential for fire/explosion (indoors or outdoors), drinking water contamination, or releases to surface waters.

Class: Willing RP - No DEC Field Response - Corrective Action Initiated or Completed by RP or Other Agency

Spill Date	Date Cleanup Ceased	Cause of Spill	Meets Cleanup Standards		Penalty Recommended	
10/16/1998		HUMAN ERROR	YES		NO	
Material Spilled	Material Class	Quantity Spilled	Units	Quantity Recovered	Units	Resource(s) Affected
PAINT	OTHER	0	GALLONS	0	GALLONS	SURFACE WATER

Caller Remarks:

MATERIAL IS A WATERBASED SEALER. SPOKEN WITH REGION 3 DAVID TRAVERS AND REQUEST NO CALL BACK.

DEC Investigator Remarks:

Prior to Sept, 2004 data translation this spill Lead_DEC Field was "GHIOSAY"

Map Identification Number 9



HUDSON RIVER
TAPPEN ZEE BRIDGE

TARRYTOWN, NY

Spill Number: 9806691

Close Date: 08/31/1998

TT-Id: 520A-0197-470

MAP LOCATION INFORMATION

Site location mapped by: MANUAL MAPPING - LARGE SITE
Approximate distance from property: 0 feet

ADDRESS CHANGE INFORMATION

Revised street: NO CHANGE
Revised zip code: UNKNOWN

Source of Spill: VESSEL
Notifier Type: Federal Government
Caller Name: PO CHRIS NAUSS
DEC Investigator: tdghiosa

Spiller: DAN SCHWALL - BARGE WEEKS 62
Notifier Name:
Caller Agency: US COAST GUARD
Contact for more spill info: CALLER

Spiller Phone: (908) 272-4010
Notifier Phone:
Caller Phone: (718) 354-4136
Contact Person Phone: (718) 354-4136

Category: Known petroleum or hazardous material release with minimal potential for fire/explosion (indoors or outdoors), drinking water contamination, or releases to surface waters.

Class: Willing RP - No DEC Field Response - Corrective Action Initiated or Completed by RP or Other Agency

Spill Date	Date Cleanup Ceased	Cause of Spill	Meets Cleanup Standards		Penalty Recommended	
08/31/1998		EQUIPMENT FAILURE	YES		NO	
Material Spilled	Material Class	Quantity Spilled	Units	Quantity Recovered	Units	Resource(s) Affected
HYDRAULIC OIL	PETROLEUM	10.00	GALLONS	0.00	GALLONS	SURFACE WATER

Caller Remarks:

barge ruptured line.

DEC Investigator Remarks:

Prior to Sept, 2004 data translation this spill Lead_DEC Field was "GHIOSAY"

SPILLER DEPLOYED BOOM AND CLEANED UP WITH SORBENTS. C.G. RESPONDED TO SCENE. NFA.

Map Identification Number 10
 **MILE POST 13.2 SB**
 I-87 & TAPPANZEE BRIDGE

TARRYTOWN, NY

Spill Number: 9801916

Close Date: 05/13/1998
 TT-Id: 520A-0197-472

MAP LOCATION INFORMATION

Site location mapped by: MANUAL MAPPING - LARGE SITE
 Approximate distance from property: 0 feet

ADDRESS CHANGE INFORMATION

Revised street: NO CHANGE
 Revised zip code: UNKNOWN

Source of Spill: COMMERCIAL VEHICLE
 Notifier Type: Police Department
 Caller Name: SGT PYSKADLO
 DEC Investigator: tdghiosa

Spiller: PA DELIVERY SYSTEMS INC
 Notifier Name: TRPR DELOATCH
 Caller Agency: NYSP TROOP T
 Contact for more spill info: SGT PYSKADLO

Spiller Phone: (800) 433-3135
 Notifier Phone:
 Caller Phone: (800) 635-8856
 Contact Person Phone: (800) 635-8856

Category: Known petroleum or hazardous material release with minimal potential for fire/explosion (indoors or outdoors), drinking water contamination, or releases to surface waters.
 Class: Any Type of RP Including No RP - No DEC Field Response - Corrective Action by Spill Response Not Required


Spill Date	Date Cleanup Ceased	Cause of Spill	Meets Cleanup Standards		Penalty Recommended	
05/13/1998		EQUIPMENT FAILURE	YES		NO	
Material Spilled	Material Class	Quantity Spilled	Units	Quantity Recovered	Units	Resource(s) Affected
DIESEL	PETROLEUM	20.00	GALLONS	0.00	GALLONS	SEWER

Caller Remarks:

ruptured fuel line caused material to be deposited onto roadway and down storm drain - none recovered

DEC Investigator Remarks:

Prior to Sept, 2004 data translation this spill Lead_DEC Field was "GHIOSAY"

Map Identification Number 11
 **HUDSON RIVER & BRIDGE**
 TAPANZEE BRIDGE

NYACK, NY

Spill Number: 9608866

Close Date: 10/17/1996
 TT-Id: 520A-0268-137

MAP LOCATION INFORMATION

Site location mapped by: MANUAL MAPPING - LARGE SITE
 Approximate distance from property: 0 feet

ADDRESS CHANGE INFORMATION

Revised street: NO CHANGE
 Revised zip code: UNKNOWN

Source of Spill:	COMMERCIAL VEHICLE	Spiller:	STEVE FARARA - TEXTILE FREIGHTWAYS	Spiller Phone:	(800) 277-8793
Notifier Type:	Police Department	Notifier Name:	NYS POLICE	Notifier Phone:	
Caller Name:	SR DISP DAVE JONES	Caller Agency:	NYS THRUWAY	Caller Phone:	(518) 436-2888
DEC Investigator:	tdghiosa	Contact for more spill info:	SGT NANCY HERRINGTON	Contact Person Phone:	(518) 436-2825

Category: Known petroleum or hazardous material release with minimal potential for fire/explosion (indoors or outdoors), drinking water contamination, or releases to surface waters.

Class: Willing RP - No DEC Field Response - Corrective Action Initiated or Completed by RP or Other Agency

Spill Date	Date Cleanup Ceased	Cause of Spill	Meets Cleanup Standards		Penalty Recommended	
10/17/1996		TRAFFIC ACCIDENT	YES		NO	

Material Spilled	Material Class	Quantity Spilled	Units	Quantity Recovered	Units	Resource(s) Affected
DIESEL	PETROLEUM	300.00	GALLONS	0.00	GALLONS	SURFACE WATER

Caller Remarks:

Tractor trailer hit a construction veh - ruptured diesel tank - diesel is on the bridge but most is flowing off the bridge into the river. Tapanzee maintenance and Nyack maintenance enroute to clean on bridge - Coast Guard being notified

DEC Investigator Remarks:


Prior to Sept, 2004 data translation this spill Lead DEC Field was "GHIOSAY"
 10/17/96 SPILL CALLED IN AND HANDLED 10/16/96 BY DEC; REPORTER

WANTED INFO FOR HER PAPER ADVISED SHE WOULD HAVE TO

WAIT AND CALL NEW PALTZ MONDAY; USCG NOTIFIED; WCHD TO

INSPECT; NORTHBOUND LANE CLOSED; NYSP & NYSTA ON SCENE

PRODUCT IN RIVER NONRECOVERABLE.

Map Identification Number 12 **TAPPANZEE BRIDGE**
 RT 87 NB MM14.9

ORANGETOWN, NY

Spill Number: 9607297**Close Date: 10/09/1996**
TT-Id: 520A-0268-144

MAP LOCATION INFORMATION

Site location mapped by: MANUAL MAPPING - LARGE SITE
 Approximate distance from property: 0 feet

ADDRESS CHANGE INFORMATION

Revised street: NO CHANGE
 Revised zip code: UNKNOWN

Source of Spill: COMMERCIAL VEHICLE
 Notifier Type: Police Department
 Caller Name: MARK OCONNOR
 DEC Investigator: RCHD

Spiller: WATKINS
 Notifier Name: SP TROOPER
 Caller Agency: SP THRUWAY
 Contact for more spill info: SGT OCONNOR

Spiller Phone:
 Notifier Phone: (914) 524-0220
 Caller Phone: (518) 436-2825
 Contact Person Phone: (518) 436-2825

Category: Known petroleum or hazardous material release with minimal potential for fire/explosion (indoors or outdoors), drinking water contamination, or releases to surface waters.
 Class: Willing RP - DEC Field Response - Corrective Action Initiated, Taken Over, or Completed by RP or Other Agency

Spill Date	Date Cleanup Ceased	Cause of Spill	Meets Cleanup Standards		Penalty Recommended	
09/10/1996		TRAFFIC ACCIDENT	YES		NO	
Material Spilled	Material Class	Quantity Spilled	Units	Quantity Recovered	Units	Resource(s) Affected
DIESEL	PETROLEUM	100.00	GALLONS	0.00	GALLONS	SURFACE WATER

Caller Remarks:

tractor trailer roll over accident spilled 100 gal of fuel
 75 of which spilled over into Hudson river - coast guard enroute
 to access - remainder on bridge contained

DEC Investigator Remarks:

Prior to Sept, 2004 data translation this spill Lead_DEC Field was "R.C.H.D."
 10/09/96 HUDSON RIVER NYSTA CLEANED UP USCG NOTIFIED & RESPONDING

RCHD RESPONDING

Map Identification Number 13**HUDSON RIVER**
TAPPANZEE BRIDGE

NYACK, NY

Spill Number: 9510580**Close Date: 11/27/1995**

TT-Id: 520A-0268-138

MAP LOCATION INFORMATION

Site location mapped by: MANUAL MAPPING - LARGE SITE

Approximate distance from property: 0 feet

ADDRESS CHANGE INFORMATION

Revised street: NO CHANGE

Revised zip code: UNKNOWN

Source of Spill: COMMERCIAL/INDUSTRIAL

Notifier Type: Citizen

Caller Name: ANONYMOUS

DEC Investigator: tdghiosa

Spiller: DICK LIDDIARD - NYS THRUWAY AUTHORITY

Notifier Name: REFUSED

Caller Agency: REFUSED

Contact for more spill info: NONE

Spiller Phone: (315) 834-9093

Notifier Phone:

Caller Phone:

Contact Person Phone:

Category: Investigation indicates there was no spill.

Class: Any Type of RP Including No RP - No DEC Field Response - Corrective Action by Spill Response Not Required

Spill Date	Date Cleanup Ceased	Cause of Spill	Meets Cleanup Standards	Penalty Recommended
08/22/1995	11/27/1995	DELIBERATE	YES	NO

Material Spilled	Material Class	Quantity Spilled	Units	Quantity Recovered	Units	Resource(s) Affected
OTHER	PETROLEUM	100.00	GALLONS	0.00	GALLONS	SURFACE WATER
The following material was dropped or revised by the NYS DEC. Call Toxics Targeting for more information						
OTHER PETROLEUM	PETROLEUM	100.00	GALLONS	0.00	GALLONS	

Caller Remarks:

PRODUCT DUMPED INTENTIONALLY FROM WORK BARGE - PRODUCT SILICON CONCRETE PROTECTANT. CALLER STATES THAT PRODUCT WILL BE DUMPED AGAIN AT SAME LOCATION AT 13:00 TODAY

DEC Investigator Remarks:

Prior to Sept, 2004 data translation this spill Lead_DEC Field was "GHIOSAY"
11/27/95 NO SPILL OCCURED ACCORDING TO THRUWAY SUPERVISORS MAYBE

RELATED TO CONTRACT PROBLEMS WITH MAINTENANCE STAFF

Map Identification Number 14**TAPPAN ZEE BRIDGE**

RT 87

TARRYTOWN, NY

Spill Number: 9502291**Close Date: 06/19/1995**

TT-Id: 520A-0196-641

MAP LOCATION INFORMATION

Site location mapped by: MANUAL MAPPING - LARGE SITE

Approximate distance from property: 0 feet

ADDRESS CHANGE INFORMATION

Revised street: NO CHANGE

Revised zip code: UNKNOWN

Source of Spill: COMMERCIAL VEHICLE

Notifier Type: Police Department

Caller Name: SGT. DITTON

DEC Investigator: tdghiosa

Spiller: ER CARPENTER CO.

Notifier Name:

Caller Agency: NYSP

Contact for more spill info:

Spiller Phone:

Notifier Phone:

Caller Phone: (518) 436-2825

Contact Person Phone:

Category: Known petroleum or hazardous material release with minimal potential for fire/explosion (indoors or outdoors), drinking water contamination, or releases to surface waters.

Class: Willing RP - No DEC Field Response - Corrective Action Initiated or Completed by RP or Other Agency

Spill Date	Date Cleanup Ceased	Cause of Spill	Meets Cleanup Standards		Penalty Recommended	
05/24/1995	06/19/1995	EQUIPMENT FAILURE	NO		NO	
Material Spilled	Material Class	Quantity Spilled	Units	Quantity Recovered	Units	Resource(s) Affected
DIESEL	PETROLEUM	250.00	GALLONS	0.00	GALLONS	SOIL

Caller Remarks:

RUPTURED FUEL LINE SPILL HAS BEEN CONTAINED & LINE REPAIRED SPILL QUITE A BIT LESS THAN ORIGINAL ESTIMATE THRUWAY MAINT. NYSP APPLIED SPEEDI-DRI AND PADS THEY WILL HANDLE CLEAN UP

DEC Investigator Remarks:

Prior to Sept, 2004 data translation this spill Lead_DEC Field was "GHIOSAY"

Map Identification Number 15**I-287 MM PT .81 WEST**

APP. TO TAPPAN ZEE BRIDGE

YONKERS, NY

Spill Number: 9308382**Close Date: 12/02/1997**

TT-Id: 520A-0268-127

MAP LOCATION INFORMATION

Site location mapped by: MANUAL MAPPING - LARGE SITE

Approximate distance from property: 0 feet

ADDRESS CHANGE INFORMATION

Revised street: NO CHANGE

Revised zip code: UNKNOWN

Source of Spill: COMMERCIAL VEHICLE
 Notifier Type: Police Department
 Caller Name: SGT. DITTON
 DEC Investigator: tdghiosa

Spiller: COMBS TRANSPORT
 Notifier Name:
 Caller Agency: NYSP
 Contact for more spill info:

Spiller Phone:
 Notifier Phone:
 Caller Phone: (518) 436-2825
 Contact Person Phone:

Category: Known release which created a fire/explosion hazards (inside or outdoors), drinking water supply contamination, or significant releases to surface waters.
 Class: Unknown RP - DEC Field Response - DEC Corrective Action Required

Spill Date	Date Cleanup Ceased	Cause of Spill	Meets Cleanup Standards	Penalty Recommended
10/11/1993		TRAFFIC ACCIDENT	YES	NO

Material Spilled	Material Class	Quantity Spilled	Units	Quantity Recovered	Units	Resource(s) Affected
DIESEL	PETROLEUM	0	POUNDS	0	POUNDS	SOIL

Caller Remarks:

TRUCK FILLED MARINE POLLUTANTS TRUCK ON FIRE DRIVER INJURED UNSURE OF ACTION FIRE OUT ROAD PARTLY REOPENED

DEC Investigator Remarks:

Prior to Sept, 2004 data translation this spill Lead_DEC Field was "GHIOSAY"
 01/03/94: HANDLED BY WCHAZMAT. NO DEC RESPONSE.

Map Identification Number 16 **HUDSON RIVER**
 I-87

GREENBURGH, NY

Spill Number: 9205863

Close Date: 08/31/1992
 TT-Id: 520A-0268-124

MAP LOCATION INFORMATION

Site location mapped by: MANUAL MAPPING - LARGE SITE
 Approximate distance from property: 0 feet

ADDRESS CHANGE INFORMATION

Revised street: NO CHANGE
 Revised zip code: UNKNOWN

Source of Spill: COMMERCIAL VEHICLE
 Notifier Type: Police Department
 Caller Name: SGT. BUCKBEE
 DEC Investigator: tdghiosa

Spiller: R.J.KENNEDY CO.
 Notifier Name:
 Caller Agency: NYSP
 Contact for more spill info:

Spiller Phone:
 Notifier Phone:
 Caller Phone: (800) 635-8856
 Contact Person Phone:

Category: Known release which created a fire/explosion hazards (inside or outdoors), drinking water supply contamination, or significant releases to surface waters.
 Class: Willing RP - DEC Field Response - Corrective Action Initiated, Taken Over, or Completed by RP or Other Agency

Spill Date	Date Cleanup Ceased	Cause of Spill	Meets Cleanup Standards		Penalty Recommended		
08/20/1992	08/31/1992	TRAFFIC ACCIDENT	NO		NO		
Material Spilled	Material Class	Quantity Spilled	Units	Quantity Recovered	Units	Resource(s) Affected	
DIESEL	PETROLEUM	100.00	GALLONS	0.00	GALLONS	SURFACE WATER	

Caller Remarks:

DRIVER DROVE OFF OF BRIDGE FUEL LEAKED FROM SADDLE TANKS USCG RESPONDED AND HANDLED

DEC Investigator Remarks:

Prior to Sept, 2004 data translation this spill Lead_DEC Field was "GHIOSAY"

Map Identification Number 17



TAPPEN ZEE BRIDGE
WEST TOWER/TRAVELER #1

TARRYTOWN, NY

Spill Number: 9201214

Close Date: 04/30/1992
TT-Id: 520A-0196-642

MAP LOCATION INFORMATION

Site location mapped by: MANUAL MAPPING - LARGE SITE
Approximate distance from property: 0 feet

ADDRESS CHANGE INFORMATION

Revised street: NO CHANGE
Revised zip code: UNKNOWN

Source of Spill: COMMERCIAL/INDUSTRIAL
Notifier Type: Federal Government
Caller Name: PETTY OFF. CALLISTER
DEC Investigator: tdghiosa

Spiller:
Notifier Name:
Caller Agency: U.S.C.G.
Contact for more spill info:

Spiller Phone:
Notifier Phone:
Caller Phone: (212) 668-7920
Contact Person Phone:

Category: Known release which created a fire/explosion hazards (inside or outdoors), drinking water supply contamination, or significant releases to surface waters.
Class: Willing RP - DEC Field Response - Corrective Action Initiated, Taken Over, or Completed by RP or Other Agency

Spill Date	Date Cleanup Ceased	Cause of Spill	Meets Cleanup Standards		Penalty Recommended		
04/30/1992	04/30/1990	HOUSEKEEPING	NO		NO		
Material Spilled	Material Class	Quantity Spilled	Units	Quantity Recovered	Units	Resource(s) Affected	
UNKNOWN PETROLEUM	PETROLEUM	0	UNKNOWN	0	UNKNOWN	SOIL	

Caller Remarks:

CITIZEN OBSERVED CREW DUMPING PAINT CHIPS IN THE RIVER USCG WANTS CALLBACK TO DETERMINE RESPONSE SPOKE TO PO CALLISTER DEC ECO IS RESONDING

DEC Investigator Remarks:

Administratively closed due to file review and/or information received. If new information arises to contradict this determination DEC reserves the right to reopen this spill without prejudice.

Prior to Sept, 2004 data translation this spill Lead_DEC Field was "GHIOSAY"

Map Identification Number 18

15-S, MILE POST, NYS THUR
TAPPEN ZEE BRIDGE

ORANGE, TOWN OF, NY

Spill Number: 8709376

Close Date: 02/03/1988
TT-Id: 520A-0268-143

MAP LOCATION INFORMATION

Site location mapped by: MANUAL MAPPING - LARGE SITE

Approximate distance from property: 0 feet

ADDRESS CHANGE INFORMATION

Revised street: NO CHANGE

Revised zip code: UNKNOWN

Source of Spill: COMMERCIAL VEHICLE

Notifier Type: Local Agency

Caller Name:

DEC Investigator: DVWEHRFR

Spiller: UNK.

Notifier Name:

Caller Agency:

Contact for more spill info:

Spiller Phone: (518) 436-2888

Notifier Phone:

Caller Phone:

Contact Person Phone:

Spill Date	Date Cleanup Ceased	Cause of Spill	Meets Cleanup Standards		Penalty Recommended		
02/03/1988	02/03/1988	TRAFFIC ACCIDENT	UNKNOWN		NO		
Material Spilled		Material Class	Quantity Spilled	Units	Quantity Recovered	Units	Resource(s) Affected
DIESEL		PETROLEUM	23.00	GALLONS	0.00	GALLONS	SOIL

Caller Remarks:

MAINTANCE CREW IN ROUTE TO PUT DOWN SAND. STATE POLICE TO INVESTIGATE J.O'K. AS PER J.MARTIN TRUCK HAS DXIL BLOW OUT, NONE IN RIV. NFA.J.O'K

DEC Investigator Remarks:

Prior to Sept, 2004 data translation this spill Lead_DEC Field was "WEHRFRITZ"

Map Identification Number 19 **PERINI CORP TAPAN ZEE BRIDGE**
 TAPPAN ZEE BRIDGE

Spill Number: 0905243 **Close Date: 08/14/2009**
 NYACK, NY TT-Id: 520A-0268-154

MAP LOCATION INFORMATION

Site location mapped by: MANUAL MAPPING - LARGE SITE
 Approximate distance from property: 0 feet

ADDRESS CHANGE INFORMATION

Revised street: NO CHANGE
 Revised zip code: UNKNOWN

Source of Spill: VESSEL
 Notifier Type: Responsible Party
 Caller Name:
 DEC Investigator: jbodee

Spiller: JEFF BROWN - PERINI CORP
 Notifier Name:
 Caller Agency:
 Contact for more spill info: JEFF BROWN

Spiller Phone:
 Notifier Phone:
 Caller Phone:
 Contact Person Phone: (914) 879-8087

Category: Known or probable release, where, without action, there is a potential for a fire/explosion hazard (indoors or outdoors), contamination of drinking water supplies, or significant release to surface waters.

Class: Willing RP - DEC Field Response - Corrective Action Initiated, Taken Over, or Completed by RP or Other Agency

Spill Date	Date Cleanup Ceased	Cause of Spill	Meets Cleanup Standards		Penalty Recommended	
08/05/2009		EQUIPMENT FAILURE	NO		NO	
Material Spilled	Material Class	Quantity Spilled	Units	Quantity Recovered	Units	Resource(s) Affected
DIESEL	PETROLEUM	100.00	GALLONS	0.00	GALLONS	SURFACE WATER

Caller Remarks:

OVER 100 GALLONS OF DIESEL SPILLED TO THE HUDSON RIVER. A BOOM HAS BEEN DEPLOYED. CLEAN UP PENDING.

DEC Investigator Remarks:

8-5-09: V.Mc.^ JEFF BROWN/PERINI CORP: Left Mess.: Req.Callbk.

8-5-09: V.Mc.^ WCHD/C.Tor.: Left Mess.: Req.Callbk.

8-5-09: V.Mc.^ T.G./DEC:T.G. to callbk ASAP.

8-5-09: V.Mc.^ JEFF BROWN/PERINI CORP.(914)347 3797: Working on re-decking the bridge, barge morred to the bridge, compress on board the barge ruptured spilling all but 7' of product, est of 75 to 100 gal still in tank, some of the diesel is on board the barge, best est. of loss to river 200 gal. Tug also morred next to barge, providing service to barge, boom deployed by tug crew. Clean Ventures hired and is expected onsite shortly, awaiting conformation of arrival to site. Clean up effort being originized out of docks in Nyack.

8-5-09: V.Mc.^ RCHD/Dan Sullivan: Left Mess.: Req.Callbk.

8-5-09: T.G.^V.Mc.: Clean Ventures is a capable contractor for handling clean up.

8-5-09: Dan Sullivan/RCHD ^ V.Mc./Dispt.: Dan to site inspect.

8-5-09: Dan Sullivan/RCHD ^ V.Mc./Dispt.: Dan Sul.Site inspec.: contractor bagging spent sorbent. Dan Sul. to contact Perini Comp. & Clean Ventures, for update of situation on River. Dan at dock, & has not gotten a chance to get on river yet.

8-5-09: Dan Sullivan/RCHD ^ V.Mc./Dispt.: Dan Sul.Site inspec.: Est. total loss at 375 gal.of which 75 gal.is still in tank.

Double walled AST, unk why if started to leak, around 11:15AM this morning. USCG arrived on site, by CAR, around 15:50, and will go by boat to inspect. river, barge & clean up. Photos taken and will be e-mailed to J.O'D. Clean Ventures has not arrived on site yet, coming out of NJ, they will likely handle emptying the tank & removal from service.

8/6/09: Update from Dan Sullivan:

"Upon discovery of the leak Perini personnel immediately built a berm around the Konex box attempting to contain the leak at that point and simultaneously deployed booms to the river attempting to contain the product that had already made it off the barge and into the river. It seems to me that Perini personnel responded swiftly to the leaking tank. The leak eventually stopped when the level of diesel fell below the hole in the tank. The total amount of diesel lost was approximately 375 gallons with approximately 300 gallons remaining in the annular space of the double wall tank and 75 gallons being released." jod

Map Identification Number 20



TAPPAN ZEE BRIDGE

I-87 / I-287 TAPPAN ZEE

WESTCHESTER COUNTY BOUND

TARRYTOWN, NY

Spill Number: 0904680

Close Date: 08/21/2009

TT-Id: 520A-0268-125

MAP LOCATION INFORMATION

Site location mapped by: MANUAL MAPPING - LARGE SITE

Approximate distance from property: 0 feet

ADDRESS CHANGE INFORMATION

Revised street: NO CHANGE

Revised zip code: UNKNOWN

Source of Spill: COMMERCIAL VEHICLE

Notifier Type: DEC

Caller Name:

DEC Investigator: jbodee

Spiller: YONKERS POLICE DEPT

Notifier Name:

Caller Agency:

Contact for more spill info: JOHN O'DEE

Spiller Phone:

Notifier Phone:

Caller Phone:

Contact Person Phone: (845) 256-3876

Category: Known or probable release, where, without action, there is a potential for a fire/explosion hazard (indoors or outdoors), contamination of drinking water supplies, or significant release to surface waters.

Class: Willing RP - DEC Field Response - Corrective Action Initiated, Taken Over, or Completed by RP or Other Agency

Spill Date	Date Cleanup Ceased	Cause of Spill	Meets Cleanup Standards		Penalty Recommended	
07/22/2009		TRAFFIC ACCIDENT	YES		NO	
Material Spilled	Material Class	Quantity Spilled	Units	Quantity Recovered	Units	Resource(s) Affected
GASOLINE	PETROLEUM	10.00	GALLONS	9.00	GALLONS	SURFACE WATER, IMPERVIOUS S

ANTIFREEZE

OTHER

5.00

GALLONS

1.00

GALLONS

SURFACE WATER, IMPERVIOUS S

Caller Remarks:

Tow truck transporting a City of Yonkers Police car had a mechanical break down - dropped police car in center span. Police car then struck by a tractor trailer. Gasoline from Police car and anti-freeze and coolant from tractor trailer spilled to roadway. Small amount may have reached Hudson River. DEC on site with State Police and Thruway Authority.

DEC Investigator Remarks:

7/22/09: Thruway Authority put down speedi-dry, in process of sweeping it up and drumming it for disposal. jod

Map Identification Number 21**MILE MARKER 15.0 TAPPANZEE BRIDGE**

TAPPANZEE BRIDGE

ORANGETOWN, NY

Spill Number: 0901644**Close Date: 05/11/2009**

TT-Id: 520A-0268-145

MAP LOCATION INFORMATION

Site location mapped by: MANUAL MAPPING - LARGE SITE

Approximate distance from property: 0 feet

ADDRESS CHANGE INFORMATION

Revised street: NO CHANGE

Revised zip code: UNKNOWN

Source of Spill: PASSENGER VEHICLE

Notifier Type: Police Department

Caller Name:

DEC Investigator: RXAMATO

Spiller: SGT MICHAEL COPP - DOON TRUCKING INC

Notifier Name:

Caller Agency:

Contact for more spill info: SGT MICHAEL COPP

Spiller Phone:

Notifier Phone:

Caller Phone:

Contact Person Phone: (800) 635-8856

Category: Known petroleum or hazardous material release with minimal potential for fire/explosion (indoors or outdoors), drinking water contamination, or releases to surface waters.

Class: Willing RP - No DEC Field Response - Corrective Action Initiated or Completed by RP or Other Agency

Spill Date	Date Cleanup Ceased	Cause of Spill	Meets Cleanup Standards	Penalty Recommended
05/11/2009		TRAFFIC ACCIDENT	NO	NO

Material Spilled	Material Class	Quantity Spilled	Units	Quantity Recovered	Units	Resource(s) Affected
DIESEL	PETROLEUM	75.00	GALLONS	0.00	GALLONS	SURFACE WATER

Caller Remarks:

fire dept en route. Thruway police is on scene. Coast Guard has been notified. Box truck hit side rail and broke open it's saddle tank on the right hand side of the truck.

DEC Investigator Remarks:

05/11/2009: Approx. 75 gals of diesel fuel spilled to bridge leaving 1/2 mile trail on road. Most spilled to the Hudson River below the rest has been cleaned up by the Bridge Crews. USCG was informed...NFA/Closed...ra

Map Identification Number 22



ROAD WAY

87 SOUTH MILE MARKER 13.1

TARRYTOWN, NY

Spill Number: 0812754

Close Date: 02/24/2009

TT-Id: 520A-0268-126

MAP LOCATION INFORMATION

Site location mapped by: MANUAL MAPPING - LARGE SITE

Approximate distance from property: 0 feet

ADDRESS CHANGE INFORMATION

Revised street: NO CHANGE

Revised zip code: UNKNOWN

Source of Spill: TANK TRUCK

Notifier Type: Police Department

Caller Name:

DEC Investigator: kabrowne

Spiller: STEVE - FEDERAL EXPRESS

Notifier Name:

Caller Agency:

Contact for more spill info: SGT. TEMPLE

Spiller Phone:

Notifier Phone:

Caller Phone:

Contact Person Phone: (518) 436-2825

Category: Known petroleum or hazardous material release with minimal potential for fire/explosion (indoors or outdoors), drinking water contamination, or releases to surface waters.

Class: Willing RP - No DEC Field Response - Corrective Action Initiated or Completed by RP or Other Agency

Spill Date	Date Cleanup Ceased	Cause of Spill	Meets Cleanup Standards	Penalty Recommended
02/24/2009		TRAFFIC ACCIDENT	YES	NO

Material Spilled	Material Class	Quantity Spilled	Units	Quantity Recovered	Units	Resource(s) Affected
DIESEL	PETROLEUM	180.00	GALLONS	0.00	GALLONS	SEWER

Caller Remarks:

0124 The caller advised dispatch the spill amount was 180 gallons. Diesel fuel spilled onto the Hudson River from the TappanZee Bridge.


DEC Investigator Remarks:

02/24/09: Approx 250 gals of diesel spilled from two saddle tanks off a FedX truck. K. Browne responded early this morning and EP&S is doing the clean up. It is unknown if any fuel got into any waterways near the Hudson. J. O'Dee will go and check the spill today. One Sueann Angle, of FedX National, was/is the contact (501/351-7996)...ra

02/24/2009 - RP contracted mechanics to repair the tracker trailer and a clean up contractor to cleanup the spill. The mechanics

were unable to stop the leak or repair the vehicle. The cleanup contractor was Environmental Products & Services of Vermont, Inc. (EP&S of VT). There was a rip in the left saddle tank which was losing diesel fuel at 1/4 gal. per min. The saddle tanks were connected though a crossover connection with no shut off. The right saddle tank was siphoning into the left tank. Therefore the diesel fuel loss was the capacity of both saddle tanks. The speedy dry berm contacted the majority of the diesel but some diesel went into a storm drain. EP&S of VT had a drum vacuum, speedy dry, and a vac truck. Saddle tanks were to be emptied. Pooled diesel and impacted speedy dry will be removed and roadway cleaned. The vac truck will be used to remove diesel from storm drain. KAB

11/30/09 - Spill cleaned up. NFA. KAB

Map Identification Number 23 **TAPPAN ZEE BRIDGE**
 MM 15 SB

NYACK, NY

Spill Number: 0712513

Close Date: 02/29/2008

TT-Id: 520A-0268-139

MAP LOCATION INFORMATION

Site location mapped by: MANUAL MAPPING - LARGE SITE
 Approximate distance from property: 0 feet

ADDRESS CHANGE INFORMATION

Revised street: NO CHANGE
 Revised zip code: UNKNOWN

Source of Spill: COMMERCIAL VEHICLE
 Notifier Type: Police Department
 Caller Name:
 DEC Investigator: jbodee

Spiller: DONALD H COLLAR
 Notifier Name:
 Caller Agency:
 Contact for more spill info: SGT ANTONELLI

Spiller Phone:
 Notifier Phone:
 Caller Phone:
 Contact Person Phone: (914) 524-0223

Category: Known petroleum or hazardous material release with minimal potential for fire/explosion (indoors or outdoors), drinking water contamination, or releases to surface waters.

Class: Any Type of RP Including No RP - No DEC Field Response - Corrective Action by Spill Response Not Required

Spill Date	Date Cleanup Ceased	Cause of Spill	Meets Cleanup Standards		Penalty Recommended	
02/27/2008		TRAFFIC ACCIDENT	NO		NO	
Material Spilled	Material Class	Quantity Spilled	Units	Quantity Recovered	Units	Resource(s) Affected
DIESEL	PETROLEUM	75.00	GALLONS	0.00	GALLONS	SURFACE WATER

Caller Remarks:

DOB of driver 8/30/47 operating Ryder tractor trailer. NY Apportioned plate 68400PA. Traffic accident on Tappen Zee Bridge. Saddle tank rupture, some of diesel entered hudson river. FD and NYSP on scene. No injury

DEC Investigator Remarks:

FD and State Police on scene. Most of the diesel went into the river and is unrecoverable. FD handled clean up on bridge. Coast Guard was also notified and are on scene.

Map Identification Number 24

NYS THRUWAY 16.6
TAPPAN ZEE BRIDGE

NYACK, NY

Spill Number: 0712109

Close Date: 02/19/2008
TT-Id: 520A-0268-140

MAP LOCATION INFORMATION

Site location mapped by: MANUAL MAPPING - LARGE SITE
Approximate distance from property: 0 feet

ADDRESS CHANGE INFORMATION

Revised street: NO CHANGE
Revised zip code: UNKNOWN

Source of Spill: COMMERCIAL VEHICLE
Notifier Type: Police Department
Caller Name:
DEC Investigator: jbodee

Spiller: COOL RUNNINGS TRUCKING
Notifier Name:
Caller Agency:
Contact for more spill info: SGT. MICHAEL KOPP

Spiller Phone:
Notifier Phone:
Caller Phone:
Contact Person Phone: (518) 436-2825

Category: Known or probable release, where, without action, there is a potential for a fire/explosion hazard (indoors or outdoors), contamination of drinking water supplies, or significant release to surface waters.

Class: Willing RP - DEC Field Response - Corrective Action Initiated, Taken Over, or Completed by RP or Other Agency

Spill Date	Date Cleanup Ceased	Cause of Spill	Meets Cleanup Standards		Penalty Recommended	
02/17/2008		TRAFFIC ACCIDENT	NO		NO	
Material Spilled	Material Class	Quantity Spilled	Units	Quantity Recovered	Units	Resource(s) Affected
DIESEL	PETROLEUM	200.00	GALLONS	0.00	GALLONS	SURFACE WATER

Caller Remarks:

tractor trailer accident - ruptured saddle tanks
Possibly more than 200 gallons
northern end of the s/b side

Rockland County FD hazmat
Westchester County
Coast Guard will be responding a pollution team
Thruway maintenance is there

Fuel going into the River

Driver's name Burnett, Trevor

DEC Investigator Remarks:

Duplicate report of spill 0712108
NFA

Map Identification Number 25



ROADWAY

TAPPAN ZEE SOUTHBOUND

NYACK, NY

Spill Number: 0712108

Close Date: 02/17/2008

TT-Id: 520A-0268-141

MAP LOCATION INFORMATION

Site location mapped by: MANUAL MAPPING - LARGE SITE
Approximate distance from property: 0 feet

ADDRESS CHANGE INFORMATION

Revised street: NO CHANGE
Revised zip code: UNKNOWN

Source of Spill: COMMERCIAL VEHICLE

Notifier Type: Police Department

Caller Name:

DEC Investigator: dxweitz

Spiller: UNKNOWN TRUCK CO.

Notifier Name:

Caller Agency:

Contact for more spill info: GEORGE DERSCHER

Spiller Phone:

Notifier Phone:

Caller Phone:

Contact Person Phone: (845) 494-3987

Category: Known release which created a fire/explosion hazards (inside or outdoors), drinking water supply contamination, or significant releases to surface waters.

Class: Willing RP - DEC Field Response - Corrective Action Initiated, Taken Over, or Completed by RP or Other Agency

Spill Date	Date Cleanup Ceased	Cause of Spill	Meets Cleanup Standards	Penalty Recommended
02/17/2008		TRAFFIC ACCIDENT	NO	NO


Material Spilled	Material Class	Quantity Spilled	Units	Quantity Recovered	Units	Resource(s) Affected
DIESEL	PETROLEUM	100.00	GALLONS	0.00	GALLONS	SOIL

Caller Remarks:

One truck accident, both saddle tanks ruptured. Fire dept (nyack) on scene, also Rockland co HAZMAT. Clean up in progress.

DEC Investigator Remarks:

USCG notified. Dave Weitz responded. D. Weitz responded after-hours. NYSTA doing cleanup of road. Good portion of spill went off bridge, and into Hudson River, which was unrecoverable. USCG came to check site out. NYSP closed eastbound lanes while cleanup was going on. Driver of truck ran into side rail, when he dropped crackers in the truck. He was not hurt. Spill was cleaned up, and road was reopened at approx. 5am.
NFA

Map Identification Number 26
 **TAPPAN ZEE BRIDGE**
 SOUTHBOUND MILE 13.6

TARRYTOWN, NY

Spill Number: 0511979

Close Date: 01/18/2006
 TT-Id: 520A-0212-656

MAP LOCATION INFORMATION

Site location mapped by: MANUAL MAPPING - LARGE SITE
 Approximate distance from property: 0 feet

ADDRESS CHANGE INFORMATION

Revised street: NO CHANGE
 Revised zip code: UNKNOWN

Source of Spill: COMMERCIAL VEHICLE
 Notifier Type: Police Department
 Caller Name: TROOPER HOVERMAN
 DEC Investigator: JYMCCART

Spiller: TRACTOR TRAILER
 Notifier Name: TROOPER HOVERMAN
 Caller Agency: NYS POLICE
 Contact for more spill info: TROOPER HOVERMAN

Spiller Phone:
 Notifier Phone: (914) 524-0223
 Caller Phone: (914) 524-0223
 Contact Person Phone: (914) 524-0223

Category: Known or probable release, where, without action, there is a potential for a fire/explosion hazard (indoors or outdoors),
 contamination of drinking water supplies, or significant release to surface waters.
 Class: Willing RP - No DEC Field Response - Corrective Action Initiated or Completed by RP or Other Agency

Spill Date	Date Cleanup Ceased	Cause of Spill	Meets Cleanup Standards		Penalty Recommended		
01/18/2006		TRAFFIC ACCIDENT	YES		NO		
Material Spilled	Material Class	Quantity Spilled	Units	Quantity Recovered	Units	Resource(s) Affected	
DIESEL	PETROLEUM	100.00	GALLONS	0.00	GALLONS	SOIL	

Caller Remarks:

TRACTOR TRAILER ACCIDENT: ROLLOVER, FIRE CO , NYS THURWAY WERE ON SCENE, ALL CLEANED BIRDGE IS CLOSED DUE TO ACCIDENT AND WIND:

DEC Investigator Remarks:

01/18/2006 J. McCarthy spoke w Sgt. Antonelli (NYSP Tarrytown) affirmed there was a tractor trailer flipped over on the Tappan Zee Bridge & unknown quantity of diesel (100 gallons?) was spilled. Speedi dri was put down and some diesel washed into River. Major rain, wind gust event going on. Further cleanup options not available. NFA

Map Identification Number 27**NYS THRUWAY**

TAPPEN ZEE BRIDGE

ORANGETOWN, NY

Spill Number: 0406194**Close Date: 09/06/2004**

TT-Id: 520A-0268-146

MAP LOCATION INFORMATION

Site location mapped by: MANUAL MAPPING - LARGE SITE

Approximate distance from property: 0 feet

ADDRESS CHANGE INFORMATION

Revised street: NO CHANGE

Revised zip code: UNKNOWN

Source of Spill: COMMERCIAL VEHICLE

Notifier Type: Police Department

Caller Name: TPR ALSALLA

DEC Investigator: jghardy

Spiller:

Notifier Name: TPR ALSALLA

Caller Agency: NYSP TARRY TOWN

Contact for more spill info: TPR ALSALLA

Spiller Phone:

Notifier Phone: (914) 524-0221

Caller Phone: (914) 524-0221

Contact Person Phone: (914) 524-0221

Category: Known or probable release, where, without action, there is a potential for a fire/explosion hazard (indoors or outdoors), contamination of drinking water supplies, or significant release to surface waters.

Class: Willing RP - DEC Field Response - Corrective Action Initiated, Taken Over, or Completed by RP or Other Agency

Spill Date	Date Cleanup Ceased	Cause of Spill	Meets Cleanup Standards		Penalty Recommended	
09/06/2004		TRAFFIC ACCIDENT	YES		NO	
Material Spilled	Material Class	Quantity Spilled	Units	Quantity Recovered	Units	Resource(s) Affected
DIESEL	PETROLEUM	0	UNKNOWN	0	UNKNOWN	SURFACE WATER
DIESEL	PETROLEUM	0	GALLONS	0	GALLONS	SURFACE WATER
MOTOR OIL	PETROLEUM	0	UNKNOWN	0	UNKNOWN	SURFACE WATER
MOTOR OIL	PETROLEUM	0	GALLONS	0	GALLONS	SURFACE WATER

Caller Remarks:

UNKNOWN AMOUNT OF MOTOR OIL AND FUEL SPILLED OFF BRIDGE INTO HUDSON RIVER. SPEEDY DRY APPLIED TO THE ROADWAY.

THIS IS SAME INCIDENT AS SPILL NO. 0406182 (NOT REALIZED UNTIL AFTER REPORT WAS TAKEN AND NUMBER ASSIGNED)*

DEC Investigator Remarks:

Prior to Sept, 2004 data translation this spill Lead_DEC Field was "HARDY"

Map Identification Number 28**TAPPAN ZEE BRIDGE**
ROUTE 287/NYS TWAY

ROCKLAND, NY

Spill Number: 0406182**Close Date: 09/06/2004**

TT-Id: 520A-0268-149

MAP LOCATION INFORMATION

Site location mapped by: MANUAL MAPPING - LARGE SITE

Approximate distance from property: 0 feet

ADDRESS CHANGE INFORMATION

Revised street: NO CHANGE

Revised zip code: UNKNOWN

Source of Spill: COMMERCIAL VEHICLE

Notifier Type: Fire Department

Caller Name: CARLOS TORRES

DEC Investigator: jghardy

Spiller: UNKNOWN

Notifier Name: WESTCHESTER CTY FIRE CONT

Caller Agency: WESTCHESTER COUNTY

Contact for more spill info: JOHN O'MARA (DEC)

Spiller Phone:

Notifier Phone: (914) 231-1905

Caller Phone: (914) 813-5166

Contact Person Phone:

Category: Known or probable release, where, without action, there is a potential for a fire/explosion hazard (indoors or outdoors), contamination of drinking water supplies, or significant release to surface waters.

Class: Willing RP - DEC Field Response - Corrective Action Initiated, Taken Over, or Completed by RP or Other Agency

Spill Date	Date Cleanup Ceased	Cause of Spill	Meets Cleanup Standards		Penalty Recommended	
09/06/2004		TRAFFIC ACCIDENT	YES		NO	
Material Spilled	Material Class	Quantity Spilled	Units	Quantity Recovered	Units	Resource(s) Affected
DIESEL	PETROLEUM	0	UNKNOWN	0	UNKNOWN	SURFACE WATER
DIESEL	PETROLEUM	0	GALLONS	0	GALLONS	SURFACE WATER

Caller Remarks:

Diesel fuel leaking from tractor trailer into Hudson River.

DEC Investigator Remarks:

Prior to Sept, 2004 data translation this spill Lead_DEC Field was "HARDY"

Map Identification Number 29**MILE MARKER 15.2**
SOUTHBOUND 1-87 TAPPEN ZE

NYACK, NY

Spill Number: 0311795**Close Date: 01/26/2004**

TT-Id: 520A-0268-142

MAP LOCATION INFORMATION

Site location mapped by: MANUAL MAPPING - LARGE SITE

Approximate distance from property: 0 feet

ADDRESS CHANGE INFORMATION

Revised street: NO CHANGE

Revised zip code: UNKNOWN

Source of Spill:	COMMERCIAL VEHICLE	Spiller:		Spiller Phone:	
Notifier Type:	Responsible Party	Notifier Name:	KEN	Notifier Phone:	(914) 949-4420
Caller Name:	KEN	Caller Agency:	HUDSON VALLEY TMC	Caller Phone:	(914) 949-4420
DEC Investigator:	dxtraver	Contact for more spill info:	HUDSON VALLEY TMC	Contact Person Phone:	(914) 949-4420

Category: Known petroleum or hazardous material release with minimal potential for fire/explosion (indoors or outdoors), drinking water contamination, or releases to surface waters.

Class: Willing RP - No DEC Field Response - Corrective Action Initiated or Completed by RP or Other Agency

Spill Date	Date Cleanup Ceased	Cause of Spill	Meets Cleanup Standards		Penalty Recommended	
01/20/2004		TRAFFIC ACCIDENT	NO		NO	

Material Spilled	Material Class	Quantity Spilled	Units	Quantity Recovered	Units	Resource(s) Affected
DIESEL	PETROLEUM	0	GALLONS	0	GALLONS	SURFACE WATER
NON PCB OIL	PETROLEUM	0	GALLONS	0	GALLONS	SURFACE WATER

Caller Remarks:

TRAFFIC ACCIDENT AT THE TAPPEN ZEE BRIDGE. TRUCK SPILLING DIESEL FUEL. THE ACCIDENT IS STILL ONGOING. THE STATE POLICE ARE ON SCENE AND HUDSON VALLEY TMC BELIEVES THAT THE THRUWAY HAVE DISPATCHED PEOPLE TO CLEAN IT UP.

DEC Investigator Remarks:

Prior to Sept, 2004 data translation this spill Lead_DEC Field was "TRAVER"
01-20-04 CLEANUP COMPLETED BY THRUWAY PERSONNEL.

Map Identification Number 30
 **TAPPAN ZEE BRIDGE**
MILE MARKER 15.7 SB

Spill Number: 0304429
ORANGETOWN, NY
Close Date: 07/29/2003
TT-Id: 520A-0268-148

MAP LOCATION INFORMATION
Site location mapped by: MANUAL MAPPING - LARGE SITE
Approximate distance from property: 0 feet

ADDRESS CHANGE INFORMATION
Revised street: NO CHANGE
Revised zip code: UNKNOWN

Source of Spill: COMMERCIAL VEHICLE
Notifier Type: Police Department
Caller Name: TROOPER DORSAINZIL
DEC Investigator: tdghiosa

Spiller: WESTBURY TRANSPORT INC
Notifier Name: NYS THRUWAY DISPATCH
Caller Agency: NYS POLICE/TROOP T
Contact for more spill info: TROOPER DORSAINZIL

Spiller Phone:
Notifier Phone: (866) 833-2980
Caller Phone: (914) 524-0223
Contact Person Phone: (914) 524-0223

Category: Known or probable release, where, without action, there is a potential for a fire/explosion hazard (indoors or outdoors), contamination of drinking water supplies, or significant release to surface waters.

Class: Willing RP - DEC Field Response - Corrective Action Initiated, Taken Over, or Completed by RP or Other Agency

Spill Date	Date Cleanup Ceased	Cause of Spill	Meets Cleanup Standards		Penalty Recommended	
07/28/2003		TRAFFIC ACCIDENT	NO		NO	
Material Spilled	Material Class	Quantity Spilled	Units	Quantity Recovered	Units	Resource(s) Affected
DIESEL	PETROLEUM	60.00	GALLONS	0.00	GALLONS	SURFACE WATER

Caller Remarks:

Traffic accident at above location. Coast Guard has been contacted and is responding. NYS Thruway maintenance on scene.

DEC Investigator Remarks:

Prior to Sept, 2004 data translation this spill Lead_DEC Field was "GHIOSAY" DUPLICATE REPORT. SEE 03-04425.

Map Identification Number 31



TAPPAN ZEE BRIDGE
HUDSON RIVER

ORANGETOWN, NY

Spill Number: 0304425

Close Date: 07/29/2003

TT-Id: 520A-0268-147

MAP LOCATION INFORMATION

Site location mapped by: MANUAL MAPPING - LARGE SITE

Approximate distance from property: 0 feet

ADDRESS CHANGE INFORMATION

Revised street: NO CHANGE

Revised zip code: UNKNOWN

Source of Spill: COMMERCIAL VEHICLE

Notifier Type: Police Department

Caller Name: SGT TEMPLE

DEC Investigator: tdghiosa

Spiller: TRACTOR TRAILER

Notifier Name: TOW TRUCK DRIVER

Caller Agency: NYSP T-WAY

Contact for more spill info: SGT TEMPLE

Spiller Phone:

Notifier Phone:

Caller Phone: (518) 436-2825

Contact Person Phone: (518) 436-2825

Category: Known or probable release, where, without action, there is a potential for a fire/explosion hazard (indoors or outdoors), contamination of drinking water supplies, or significant release to surface waters.

Class: Willing RP - DEC Field Response - Corrective Action Initiated, Taken Over, or Completed by RP or Other Agency

Spill Date	Date Cleanup Ceased	Cause of Spill	Meets Cleanup Standards		Penalty Recommended	
07/28/2003		TRAFFIC ACCIDENT	NO		NO	

Material Spilled	Material Class	Quantity Spilled	Units	Quantity Recovered	Units	Resource(s) Affected
DIESEL	PETROLEUM	56.00	GALLONS	0.00	GALLONS	SURFACE WATER

Caller Remarks:

perry transport is onwer of tractor trailer. saddle tank leaking after tire blew out. looking for a response. sgt will contact coast guard.

DEC Investigator Remarks:

Prior to Sept, 2004 data translation this spill Lead_DEC Field was "GHIOSAY"
7-28-03 Thruway personnel applied sand to the spill and collected the material wtih a street sweeper. Thruway will handle disposal. Heather Garrison of the Thruway handled the spill.

THE FOLLOWING CLOSED SPILLS FOR THIS CATEGORY WERE REPORTED BETWEEN 1/4 MILE AND 1/2 MILE FROM THE SUBJECT ADDRESS. THESE SPILLS WERE REPORTED TO BE LESS THAN 100 UNITS IN QUANTITY AND CAUSED BY: EQUIPMENT FAILURE, HUMAN ERROR, TANK OVERFILL, DELIBERATE SPILL, TRAFFIC ACCIDENT, HOUSEKEEPING, ABANDONED DRUM, OR VANDALISM. THESE SPILLS ARE NEITHER MAPPED NOR PROFILED IN THIS REPORT.

FACILITY ID	FACILITY NAME	STREET	CITY
No dropped spills found for this category			



NO OIL STORAGE FACILITIES LARGER THAN 400,000 GALLONS IDENTIFIED WITHIN 1/4 MILE SEARCH RADIUS



NO PETROLEUM BULK STORAGE FACILITIES LESS THAN 400,000 GALLONS IDENTIFIED WITHIN 1/4 MILE SEARCH RADIUS



HAZARDOUS WASTE GENERATORS/TRANSPORTERS IDENTIFIED WITHIN 1/4 MILE SEARCH RADIUS

PLEASE NOTE: * Compass directions can vary substantially for sites located very close to the subject property address.

Map Identification Number 32	NYSDEC Name:	NYS THRUWAY AUTHORITY		Facility Id: NYD890534317
	NYSDEC Address:	TAPPAN ZEE BRIDGE MP 14.67	TARRYTOWN, NY 10591	TT-Id: 740A-0079-115

MAP LOCATION INFORMATION

Site location mapped by: MANUAL MAPPING - LARGE SITE
Approximate distance from property: 0 feet

ADDRESS CHANGE INFORMATION

Revised street: NO CHANGE
Revised zip code: UNKNOWN

This facility has been deleted from the reported data. Data reflects last reported information.
US EPA RCRA (Resource Conservation and Recovery Act) information not reported; Site information reported by NYS DEC.

NYS DEC Manifested Waste Summary:

Waste Codes, Waste Units, and Transaction Types are only shown for the most recently reported year.

WASTE CODE	WASTE DESCRIPTION	WASTE AMOUNT	WASTE UNITS	TRANSACTION TYPE	YEAR	HISTORIC MAXIMUM AMOUNT	YEAR
---------------	----------------------	-----------------	----------------	---------------------	------	----------------------------	------

NONE No hazardous waste activity reported by NYS up to 6/7/2011.

Map Identification Number 33	EPA (RCRA) Name:	NYS THRUWAY AUTHORITY TAPPAN ZEE BRIDGE		Facility Id: NYD980534317
	EPA (RCRA) Address:	NYS THRUWAY BRIDGE MP 14.67	TARRYTOWN, NY 10591	TT-Id: 740A-0078-571
	NYSDEC Name:	NEW YORK STATE THRUWAY AUTHORITY		
	NYSDEC Address:	333 SOUTH BROADWAY	TARRYTOWN, NY 10591	

MAP LOCATION INFORMATION

Site location mapped by: MANUAL MAPPING - LARGE SITE
Approximate distance from property: 0 feet

ADDRESS CHANGE INFORMATION

Revised street: NO CHANGE
Revised zip code: UNKNOWN

Special Note: The New York State Department of Environmental Conservation and the U. S. Environmental Protection Agency have reported different locations for this hazardous waste identification number. Available information for both locations is summarized below.

US EPA RCRA Type: GENERATOR TYPE NOT GIVEN

Notification date: 12/31/1981

Land Disposal: Receives offsite waste:

Incinerator:

Storer: Treatment facility:

Transporter:

Contact Name: MICHAEL WETZEL Source Type: Implementer

Contact Phone: 845-918-2526

Contact Info Date: 01/01/2007

Contact Name: CRAWFORD DOWDELL Source Type: Notification

Contact Phone: 914-631-6300

Contact Info Date: 12/31/1981

Contact Name: MICHAEL WETZEL Source Type: Annual/Biennial Report

Contact Phone: 845-918-2526

Contact Info Date: 02/20/2008

Historically listed as the following USEPA RCRA Generator Size(s) as well:

LARGE QUANTITY GENERATOR

US EPA RCRA Violations:

Violation Type: Generators - General

Violation Number: 0001 Location: NY

Former Citation:

Responsible Agency: STATE

Violation Determination Date: 07/17/1990

Violation Return to Compliance: 09/27/1994

Violation Type: Generators - General

Violation Number: 0002 Location: NY

Former Citation:

Responsible Agency: STATE

Violation Determination Date: 07/15/1999

Violation Return to Compliance: 11/24/1999

Violation Type: Generators - Manifest

Violation Number: 0003 Location: NY

Former Citation:

Responsible Agency: STATE

Violation Determination Date: 07/15/1999

Violation Return to Compliance: 09/30/1999

Violation Type: Generators - General

Violation Number: 0004 Location: NY

Former Citation:

Responsible Agency: STATE

Violation Determination Date: 10/12/2006

Violation Return to Compliance: 10/05/2010

Violation Type: TSD Interim Stat-Container Use and Management

Violation Number: 0005 Location: NY

Former Citation:

Responsible Agency: STATE

Violation Determination Date: 10/12/2006

Violation Return to Compliance: 10/05/2010

Violation Type: Generators - Pre-transport

Violation Number: 0006 Location: NY

Former Citation:

Responsible Agency: STATE

Violation Determination Date: 10/12/2006

Violation Return to Compliance: 10/05/2010

Violation Type: Generators - Pre-transport

Violation Number: 0007 Location: NY

Former Citation:

Responsible Agency: STATE

Violation Determination Date: 10/12/2006

Violation Return to Compliance: 10/05/2010

Violation Type: Generators - Pre-transport

Violation Number: 0008 Location: NY

Former Citation:

Responsible Agency: STATE

Violation Determination Date: 10/12/2006

Violation Return to Compliance: 10/05/2010

Violation Type: Generators - Pre-transport

Violation Number: 0009 Location: NY

Former Citation:

Responsible Agency: STATE

Violation Determination Date: 10/12/2006

Violation Return to Compliance: 10/05/2010

Violation Type: TSD Interim Stat-Container Use and Management
Violation Number: 0010 Location: NY
Former Citation:

Responsible Agency: STATE
Violation Determination Date: 10/12/2006
Violation Return to Compliance: 10/05/2010

Violation Type: TSD Interim Stat-Container Use and Management
Violation Number: 0011 Location: NY
Former Citation:

Responsible Agency: STATE
Violation Determination Date: 10/12/2006
Violation Return to Compliance: 10/05/2010

Violation Type: TSD Interim Stat-Container Use and Management
Violation Number: 0012 Location: NY
Former Citation:

Responsible Agency: STATE
Violation Determination Date: 10/12/2006
Violation Return to Compliance: 10/05/2010

Violation Type: TSD Interim Stat-Container Use and Management
Violation Number: 0013 Location: NY
Former Citation:

Responsible Agency: STATE
Violation Determination Date: 10/12/2006
Violation Return to Compliance: 10/05/2010

Violation Type: TSD Interim Status-General Facility Standards
Violation Number: 0014 Location: NY
Former Citation:

Responsible Agency: STATE
Violation Determination Date: 10/12/2006
Violation Return to Compliance: 10/05/2010

Violation Type: Generators - Records/Reporting
Violation Number: 0015 Location: NY
Former Citation:

Responsible Agency: STATE
Violation Determination Date: 10/12/2006
Violation Return to Compliance: 10/05/2010

Violation Type: State Statute or Regulation
Violation Number: 0016 Location: NY
Former Citation:

Responsible Agency: STATE
Violation Determination Date: 10/12/2006
Violation Return to Compliance: 10/05/2010

Violation Type: State Statute or Regulation
Violation Number: 0017 Location: NY
Former Citation:

Responsible Agency: STATE
Violation Determination Date: 10/12/2006
Violation Return to Compliance: 10/05/2010

Violation Type: TSD Interim Status-General Facility Standards
Violation Number: 0018 Location: NY
Former Citation:

Responsible Agency: STATE
Violation Determination Date: 10/12/2006
Violation Return to Compliance: 10/05/2010

Violation Type: TSD Interim Stat-Preparedness and Prevention
Violation Number: 0019 Location: NY
Former Citation:

Responsible Agency: STATE
Violation Determination Date: 10/12/2006
Violation Return to Compliance: 10/05/2010

Violation Type: TSD Interim Stat-Preparedness and Prevention
Violation Number: 0020 Location: NY
Former Citation:

Responsible Agency: STATE
Violation Determination Date: 10/12/2006
Violation Return to Compliance: 10/05/2010

Violation Type: TSD Interim Stat-Preparedness and Prevention
Violation Number: 0021 Location: NY
Former Citation:

Violation Type: TSD Interim Stat-Preparedness and Prevention
Violation Number: 0022 Location: NY
Former Citation:

Violation Type: TSD Interim Stat-Preparedness and Prevention
Violation Number: 0023 Location: NY
Former Citation:

Violation Type: TSD Int Stat-Contingency Plan and Emer Procedures
Violation Number: 0024 Location: NY
Former Citation:

Violation Type: TSD Int Stat-Contingency Plan and Emer Procedures
Violation Number: 0025 Location: NY
Former Citation:

Violation Type: TSD Int Stat-Contingency Plan and Emer Procedures
Violation Number: 0026 Location: NY
Former Citation:

Violation Type: TSD Int Stat-Contingency Plan and Emer Procedures
Violation Number: 0027 Location: NY
Former Citation:

Violation Type: TSD Int Stat-Contingency Plan and Emer Procedures
Violation Number: 0028 Location: NY
Former Citation:

Violation Type: LDR - General
Violation Number: 0029 Location: NY
Former Citation:

Violation Type: TSD Interim Stat-Air Emis Stds-Tank/Surf Imp/Cont
Violation Number: 0030 Location: NY
Former Citation:

Responsible Agency: STATE
Violation Determination Date: 10/12/2006
Violation Return to Compliance: 10/05/2010

Responsible Agency: STATE
Violation Determination Date: 10/12/2006
Violation Return to Compliance: 10/05/2010

Responsible Agency: STATE
Violation Determination Date: 10/12/2006
Violation Return to Compliance: 10/05/2010

Responsible Agency: STATE
Violation Determination Date: 10/12/2006
Violation Return to Compliance: 10/05/2010

Responsible Agency: STATE
Violation Determination Date: 10/12/2006
Violation Return to Compliance: 10/05/2010

Responsible Agency: STATE
Violation Determination Date: 10/12/2006
Violation Return to Compliance: 10/05/2010

Responsible Agency: STATE
Violation Determination Date: 10/12/2006
Violation Return to Compliance: 10/05/2010

Responsible Agency: STATE
Violation Determination Date: 10/12/2006
Violation Return to Compliance: 10/05/2010

Responsible Agency: STATE
Violation Determination Date: 10/12/2006
Violation Return to Compliance: 10/05/2010

Responsible Agency: STATE
Violation Determination Date: 10/12/2006
Violation Return to Compliance: 10/05/2010

NYS DEC Manifested Waste Summary:

Waste Codes, Waste Units, and Transaction Types are only shown for the most recently reported year.

WASTE CODE	WASTE DESCRIPTION	WASTE AMOUNT	WASTE UNITS	TRANSACTION TYPE	YEAR	HISTORIC MAXIMUM AMOUNT	YEAR
D002	Solid waste that exhibits the characteristic of corrosivity	55	GALLONS	GENERATED	2011		
D008	Lead	285840	POUNDS	GENERATED	2011	426525	1990
D008	Lead	76	CUBIC YDS	GENERATED	2011	227	1998
More than one waste code was reported for the following waste amount:		110	GALLONS	GENERATED	2011		
D001	Solid waste that exhibits the characteristic of ignitability						
F002	Spent halogenated solvents						
More than one waste code was reported for the following waste amount:		275	GALLONS	GENERATED	2011		
D007	Chromium						
D008	Lead						
D001	Solid waste that exhibits the characteristic of ignitability	220	GALLONS	GENERATED	2010	5897	1994
D001	Solid waste that exhibits the characteristic of ignitability	100	POUNDS	GENERATED	2009	3600	1993
More than one waste code was reported for the following waste amount:		110	GALLONS	GENERATED	2009	771	2006
D001	Solid waste that exhibits the characteristic of ignitability						
D018	BENZENE						
More than one waste code was reported for the following waste amount:		450	POUNDS	GENERATED	2009		
D007	Chromium						
D008	Lead						
More than one waste code was reported for the following waste amount:		115	GALLONS	GENERATED	2008		
D001	Solid waste that exhibits the characteristic of ignitability						
D008	Lead						
D035	Methyl ethyl ketone						
F003	Spent non-halogenated solvents						
F005	Spent non-halogenated solvents						
D008	Lead	990	GALLONS	GENERATED	2007	2210	1997
D039	Tetrachloroethylene	88	GALLONS	GENERATED	2007	239	2000
More than one waste code was reported for the following waste amount:		26	GALLONS	GENERATED	2007		
D001	Solid waste that exhibits the characteristic of ignitability						
D018	BENZENE						

NYS DEC Manifested Waste Transactions for NYD980534317E continued --- see previous page

WASTE CODE	WASTE DESCRIPTION	WASTE AMOUNT	WASTE UNITS	TRANSACTION TYPE	YEAR	HISTORIC MAXIMUM AMOUNT	YEAR
D039	Tetrachloroethylene						
D040	Trichlorethylene						
	More than one waste code was reported for the following waste amount:	220	GALLONS	GENERATED	2007		
D001	Solid waste that exhibits the characteristic of ignitability						
F003	Spent non-halogenated solvents						
	More than one waste code was reported for the following waste amount:	55	GALLONS	GENERATED	2007		
F003	Spent non-halogenated solvents						
D001	Solid waste that exhibits the characteristic of ignitability						
	More than one waste code was reported for the following waste amount:	110	GALLONS	GENERATED	2007		
F005	Spent non-halogenated solvents						
D001	Solid waste that exhibits the characteristic of ignitability						
	More than one waste code was reported for the following waste amount:	110	GALLONS	GENERATED	2007	1870	2006
F005	Spent non-halogenated solvents						
F003	Spent non-halogenated solvents						
D001	Solid waste that exhibits the characteristic of ignitability						
D035	Methyl ethyl ketone						
D008	Lead						
D007	Chromium	55	GALLONS	GENERATED	2006		
F005	Spent non-halogenated solvents	3025	GALLONS	GENERATED	2005		
D008	Lead	290	TONS	GENERATED	2004		
F003	Spent non-halogenated solvents	605	GALLONS	GENERATED	2002	2915	1995
F003	Spent non-halogenated solvents	3200	POUNDS	GENERATED	2000		
F008	Plating bath residues from the bottom of plating baths	330	GALLONS	GENERATED	1995		
D003	Solid waste that exhibits the characteristic of reactivity	8800	POUNDS	GENERATED	1993		
F005	Spent non-halogenated solvents	4050	POUNDS	GENERATED	1992		

NOTE: 2011 waste amounts are for 1/1/11 to 6/7/11 only



NO CHEMICAL STORAGE FACILITIES IDENTIFIED WITHIN 1/4 MILE SEARCH RADIUS



NO HAZARDOUS SUBSTANCE WASTE DISPOSAL SITES IDENTIFIED WITHIN 1/2 MILE SEARCH RADIUS



NO TOXIC AIR, LAND AND WATER RELEASES IDENTIFIED WITHIN 1/4 MILE SEARCH RADIUS



NO WASTEWATER DISCHARGES IDENTIFIED WITHIN 1/4 MILE SEARCH RADIUS



NO AIR DISCHARGE FACILITIES IDENTIFIED WITHIN 1/4 MILE SEARCH RADIUS



NO CIVIL & ADMINISTRATIVE ENFORCEMENT DOCKET FACILITIES IDENTIFIED WITHIN THE 1/4 MILE SEARCH RADIUS

U.S. EPA EMERGENCY RESPONSE NOTIFICATION SYSTEM (ERNS) SPILLS
AT THE LOCATION OR POTENTIALLY AT THE LOCATION OF
Tappen Zee Bridge - Section 2
Nyack/Tarrytown, NY

* Any ERNS Spills listed below are NOT mapped in this report *

ONSITE ERNS (A count of these spills can be found in the distance interval table):

Spill Number (ID): 133686

Spill Date: 05/31/1989

Location: TAPAN ZEE BRIDGE
Spill City: GRANDVIEW

NY 10960-

Material Spilled	Quantity Spilled	Units	Pounds	Quantity Released in Water	Units	Casno
DUST/SAND W/ TOXIC PAINT	0.00	UNK	0.00	0.00		

Potentially Responsible Party (Discharger): TAPAN ZEE BRIDGE
Discharger Address:

GRANDVIEW
Dun and Bradstreet Number:

NY 10960-
Organization Type: PUBLIC UTILITY

Medium(s) Affected:

Air: T Land: F Water: T Groundwater: F Contained within Fixed Facility: F Other: F

Waterway Affected: HUDSON RIVER

Damages Incurred: F Estimated Cost of Property Damage: \$0.00

Cause(s):

Transportation Accident: F	Equipment Failure: F
Operator Error: F	Natural Phenomenon: F
Dumping: F	Other Cause: T
Unknown: F	

Cause of the incident:

Source of Release:

Type of Transportation Involved: HIGHWAY RELATED

Action:

Description: SANDBLASTING BRIDGE SANDBLASTING

Miscellaneous: DEC HAS HAD CASE WITH HIGHWAY DEPT IN THE PAST-EPA HAS NOTIFIED STATE

Spill Number (ID): 511248

Spill Date: 10/17/1996

Location: TAPPEN ZEE BRIDGE HUDSON RIVER, MM: 27
Spill City: TARRYTOWN

NY

Material Spilled	Quantity Spilled	Units	Pounds	Quantity Released in Water	Units	Casno
------------------	------------------	-------	--------	----------------------------	-------	-------

OIL, FUEL: NO. 2-D 0.00 UNK 0.00 0.00 UNK

Potentially Responsible Party (Discharger):
Discharger Address:

Dun and Bradstreet Number: Organization Type:

Medium(s) Affected:

Air: F Land: F Water: T Groundwater: F Contained within Fixed Facility: F Other: F

Waterway Affected: HUDSON RIVER

Damages Incurred: F Estimated Cost of Property Damage: \$0.00

Cause(s):

Transportation Accident: F Equipment Failure: F

Operator Error: F Natural Phenomenon: F

Dumping: F Other Cause: F

Unknown: F

Cause of the incident:

Source of Release:

Type of Transportation Involved: HIGHWAY RELATED

Action: LEAK IS ONGOING / POLICE AND FIRE DEPT ARE ONSCENE / MSO HAS A TEAM EN ROUTE ALSO

Description: TRACTOR TRAILER TRUCK SADDLE TANK / TRUCK WAS INVOLVED IN AN ACCIDENT, TANKS WERE RUPTURED

Miscellaneous: BRIDGE IS STILL OPEN

Spill Number (ID): 133758

Spill Date: 05/25/1989

Location: UNDERSIDE OF TAPPANZEE BRIDGE LANDFILL

Spill City: GRANDVIEW NY

Material Spilled	Quantity Spilled	Units	Pounds	Quantity Released in Water	Units	Casno
CEMENT DUST	0.00	UNK	0.00	0.00		

Potentially Responsible Party (Discharger): KEY BLASTING

Discharger Address:

Dun and Bradstreet Number: Organization Type: PRIVATE CITIZEN

Medium(s) Affected:

Air: T Land: F Water: T Groundwater: F Contained within Fixed Facility: F Other: F

Waterway Affected: HUDSON RIVER

Damages Incurred: F Estimated Cost of Property Damage: \$0.00

Cause(s):

Transportation Accident: F Equipment Failure: F

Operator Error: T Natural Phenomenon: F

Dumping: F Other Cause: F

Unknown: F

Cause of the incident:

Source of Release:

Type of Transportation Involved: FIXED FACILITY

Action: NONE

Description: SANDBLASTING PAINT & CEMENT FROM UNDERSIDE OF TAPPANZEE BRIDGE

Miscellaneous: STATE REFERRED COMPLAINT TO LAW ENFORCEMENT

Spill Number (ID): 507156

Spill Date: 09/10/1996

Location: NY STATE THROUGHWAY TAPPAN ZEE BRIDGE MILE 14.9 NORTH
Spill City: ORANGE NY

Material Spilled	Quantity Spilled	Units	Pounds	Quantity Released in Water	Units	Casno
OIL: DIESEL	100.00	GAL	700.00	100.00	GAL	

Potentially Responsible Party (Discharger): WATKINS TRUCKING CO
Discharger Address:

Dun and Bradstreet Number: Organization Type: PRIVATE ENTERPRISE

Medium(s) Affected:

Air: F Land: F Water: T Groundwater: F Contained within Fixed Facility: F Other: F

Waterway Affected: HUDSON RIVER

Damages Incurred: F Estimated Cost of Property Damage: \$0.00

Cause(s):

Transportation Accident: F	Equipment Failure: F
Operator Error: F	Natural Phenomenon: F
Dumping: F	Other Cause: F
Unknown: F	

Cause of the incident:

Source of Release:

Type of Transportation Involved: HIGHWAY RELATED

Action: RELEASE SECURED / CTY FIRE DEPT ON SCENE / USCG EN ROUTE

Description: FUEL TANK ON A TRACTOR TRAILER / VEHICLE ACCIDENT

Miscellaneous: THE INJURY WAS DUE TO THE IMPACT OF THE ACCIDENT / THE TAPPAN ZEE BRIDGE HAS BEEN CLOSED

POTENTIALLY ONSITE ERNS:

Spill Number (ID): 159847

Spill Date: 02/10/1990

Location: UNDER THE TAPANZE BRIDGE
Spill City: TERRYTOWN NY

Material Spilled	Quantity Spilled	Units	Pounds	Quantity Released in Water	Units	Casno
------------------	------------------	-------	--------	----------------------------	-------	-------

UNKNOWN OIL 0.00 UNK 0.00 0.00 UNK

Potentially Responsible Party (Discharger):
Discharger Address:

Dun and Bradstreet Number: Organization Type:

Medium(s) Affected:

Air: F Land: F Water: T Groundwater: F Contained within Fixed Facility: F Other: F

Waterway Affected: HUDSON RIVER

Damages Incurred: F Estimated Cost of Property Damage: \$0.00

Cause(s):

Transportation Accident: F Equipment Failure: F

Operator Error: F Natural Phenomenon: F

Dumping: F Other Cause: F

Unknown: F

Cause of the incident:

Source of Release:

Type of Transportation Involved: UNKNOWN (NRC)

Action: NONE

Description: UNKNOWN / CALLER DISCOVERED OIL IN THE WATER UNDER THE BRIDGE

Miscellaneous:

Spill Number (ID): 318020

Spill Date: 05/16/1993

Location: TAPPAN ZEE BRIDGE

Spill City: TERRYTOWN NY

Material Spilled	Quantity Spilled	Units	Pounds	Quantity Released in Water	Units	Casno
------------------	------------------	-------	--------	----------------------------	-------	-------

UNKNOWN MATERIAL	0.00	UNK	0.00	0.00	UNK	
------------------	------	-----	------	------	-----	--

Potentially Responsible Party (Discharger):
Discharger Address:

Dun and Bradstreet Number: Organization Type:

Medium(s) Affected:

Air: F Land: F Water: T Groundwater: F Contained within Fixed Facility: F Other: F

Waterway Affected: HUDSON RIVER

Damages Incurred: F Estimated Cost of Property Damage: \$0.00

Cause(s):

Transportation Accident: F Equipment Failure: F

Operator Error: F Natural Phenomenon: F

Dumping: F Other Cause: F

Unknown: F

Cause of the incident:

Source of Release:

Type of Transportation Involved: UNKNOWN (NRC)

Action: NONE

Description: UNKNOWN / UNKNOWN SHEEN SIGHTING SHEEN SIZE: 3 MILES X 300 YDS COLOR / RAINBOW

Miscellaneous:

Spill Number (ID): 434110

Spill Date: 05/02/1995

Location: YONKERS RIVER BETWEEN THE GEORGE WASHINGTON AND TAPPAN ZEE BRIDGES

Spill City: YONKERS NY

Material Spilled	Quantity Spilled	Units	Pounds	Quantity Released in Water	Units	Casno
UNKNOWN OIL	0.00	UNK	0.00	0.00	UNK	

Potentially Responsible Party (Discharger):

Discharger Address:

Dun and Bradstreet Number:

Organization Type:

Medium(s) Affected:

Air: F Land: F Water: T Groundwater: F Contained within Fixed Facility: F Other: F

Waterway Affected: YONKERS RIVER

Damages Incurred: F Estimated Cost of Property Damage: \$0.00

Cause(s):

Transportation Accident: F Equipment Failure: F

Operator Error: F Natural Phenomenon: F

Dumping: F Other Cause: F

Unknown: F

Cause of the incident:

Source of Release:

Type of Transportation Involved: UNKNOWN (NRC)

Action: NONE

Description: UNKNOWN / UNKNOWN SHEEN SIGHTING, SHEEN SIZE:30FT X10FT

Miscellaneous:

Spill Number (ID): 501537

Spill Date: 07/27/1996

Location: STONE DOCKS EAST SIDE OF HUDSON RIV NORTH OF TAPPAN ZEE BRDGE

Spill City: TARRYTOWN NY

Material Spilled	Quantity Spilled	Units	Pounds	Quantity Released in Water	Units	Casno
UNKNOWN OIL	0.00	UNK	0.00	0.00	UNK	

Potentially Responsible Party (Discharger):

Discharger Address:

Dun and Bradstreet Number:

Organization Type:

Medium(s) Affected:
Air: F Land: F Water: T Groundwater: F Contained within Fixed Facility: F Other: F
Waterway Affected: HUDSON RIVER
Damages Incurred: F Estimated Cost of Property Damage: \$0.00

Cause(s):
Transportation Accident: F Equipment Failure: F
Operator Error: F Natural Phenomenon: F
Dumping: F Other Cause: F
Unknown: F

Cause of the incident: Source of Release:
Type of Transportation Involved: UNKNOWN (NRC)

Action: NONE

Description: OIL COMING FROM BEHIND A CEMENT WALL

Miscellaneous: SHEEN SIZE:30X60 FEET; RAINBOW COLOR

Spill Number (ID): 520726 Spill Date: 01/12/1997

Location: 5 MILES SOUTH OF TAPANZEE BR
Spill City: DOBBS FERRY NY

Material Spilled	Quantity Spilled	Units	Pounds	Quantity Released in Water	Units	Casno
UNKNOWN OIL	0.00	UNK	0.00	0.00	UNK	

Potentially Responsible Party (Discharger):
Discharger Address:

Dun and Bradstreet Number: Organization Type:

Medium(s) Affected:
Air: F Land: F Water: T Groundwater: F Contained within Fixed Facility: F Other: F
Waterway Affected: HUDSON RIVER
Damages Incurred: F Estimated Cost of Property Damage: \$0.00

Cause(s):
Transportation Accident: F Equipment Failure: F
Operator Error: F Natural Phenomenon: F
Dumping: F Other Cause: F
Unknown: F

Cause of the incident: Source of Release:
Type of Transportation Involved: UNKNOWN (NRC)

Action: NONE

Description: UNKNOWN / UNKNOWN SHEEN SIGHTING, SHEEN SIZE: 100 FT X 200 FT

Miscellaneous: WILL NOTIFY: DEC/DEP

Spill Number (ID): 592763

Spill Date: 08/31/1998

Location: TAPPEN ZEE BRIDGE
Spill City: TARRY TOWN

NY

Material Spilled	Quantity Spilled	Units	Pounds	Quantity Released in Water	Units	Casno
HYDRAULIC OIL	10.00	GAL	83.00	10.00	GAL	

Potentially Responsible Party (Discharger): CTI INC.

Discharger Address: 101 WASHINGTON AVE
GLOUCESTER CITY

NY 08030

Dun and Bradstreet Number:

Organization Type: PRIVATE ENTERPRISE

Medium(s) Affected:

Air: F Land: F Water: T Groundwater: F Contained within Fixed Facility: F Other: F

Waterway Affected: HUDSON RIVER

Damages Incurred: F Estimated Cost of Property Damage: \$0.00

Cause(s):

Transportation Accident: F Equipment Failure: F

Operator Error: F Natural Phenomenon: F

Dumping: F Other Cause: F

Unknown: F

Cause of the incident:

Source of Release:

Type of Transportation Involved: MARINE - RELEASED FROM A MARINE VESSEL TO INLAND WATERWAY. (NRC)

Action: SPILLED LESS THAN 10 GAL / SPILL CONTAINED WITH BOOMS / ABSORBENT PADS SPILL SECURED

Description: BARGE "WEEKS 62" / RUPTURED HYDRAULIC LINE / RELEASE HYDRAULIC OIL INTOHUDSON RIVER / LENGTH: 104 FEET

Miscellaneous: SIZE: 500 SQ / COLOR: RAINBOW / TEMP: 85F / CLOUD COVER: PARTLY CLOUDY WIND: LIGHT/ CALLER WILL NOTIYF: COTP NEW YORK

Spill Number (ID): 629616

Spill Date: 07/06/1999

Location: VICINITY OF TAPANZEE BRIDGE
Spill City: TERRYTOWN

NY

Material Spilled	Quantity Spilled	Units	Pounds	Quantity Released in Water	Units	Casno
OIL: DIESEL	0.00	UNK	0.00	0.00	UNK	

Potentially Responsible Party (Discharger): ECHO III ENTERPRISE

Discharger Address: 201 SAWMILL RIVER ROAD
YONKERS

NY 10701

Dun and Bradstreet Number:

Organization Type: PRIVATE ENTERPRISE

Medium(s) Affected:

Air: F Land: F Water: T Groundwater: F Contained within Fixed Facility: F Other: F

Waterway Affected: HUDSON RIVER

Damages Incurred: F Estimated Cost of Property Damage: \$0.00

Cause(s):

Transportation Accident: F Equipment Failure: F
Operator Error: F Natural Phenomenon: F
Dumping: F Other Cause: F
Unknown: F

Cause of the incident: Source of Release:
Type of Transportation Involved: MARINE - RELEASED FROM A MARINE VESSEL TO INLAND WATERWAY. (NRC)

Action: POTENTIAL RELEASE OF 200 GAL / VESSEL HIRED CONTRACTOR / VESSEL BOOMED AND DE-WATERED / COTP NY INVESTIGATION TEAM ON SCENE

Description: M/V "DONNA MARIE"/ LEAKING SHAFT SEAL CAUSES VESSEL TO SINK / RELEASED DIESEL INTO HUDSON RIVER / LENGTH: 25 FEET / CAP
ACITY: 1000 GAL

Miscellaneous: SIZE: UNK / TEMP: 98F / CLOUD COVER: 1/10 / WIND: NORTHWEST

Spill Number (ID): 641631 Spill Date: 09/03/1999

Location: SOUTH OF TAPANZEE BRIDGE
Spill City: NYACK NY

Material Spilled	Quantity Spilled	Units	Pounds	Quantity Released in Water	Units	Casno
UNKNOWN OIL	0.00	UNK	0.00	0.00	UNK	80741174

Potentially Responsible Party (Discharger):
Discharger Address:

Dun and Bradstreet Number: Organization Type: UNKNOWN

Medium(s) Affected:
Air: F Land: F Water: T Groundwater: F Contained within Fixed Facility: F Other: F
Waterway Affected: UN-NAMED
Damages Incurred: F Estimated Cost of Property Damage: \$0.00

Cause(s):
Transportation Accident: F Equipment Failure: F
Operator Error: F Natural Phenomenon: F
Dumping: F Other Cause: F
Unknown: T

Cause of the incident: UNKNOWN Source of Release:
Type of Transportation Involved: UNKNOWN (EPA REGIONS)

Action: COAST GUARD SENT A TEAM OUT TO INVESTIGATE

Description: UNKNOWN SHEEN UNKNOWN / SHEEN SIGHTING, SHEEN SIZE:100FT X 20FT / RAINBOW IN COLOR

Miscellaneous: SHEEN SIZE:20FT X 100FT / RAINBOW COLOR / WX: SUNNY / 78F

Spill Number (ID): 643849 Spill Date: 10/04/1999

Location: TAPANZEE BRIDGE
Spill City: TARYTOWN NY

Cause of the incident: _____ Source of Release: _____

Type of Transportation Involved: MARINE - RELEASED FROM A MARINE VESSEL TO INLAND WATERWAY. (NRC)

Action: NONE

Description: UNKNOWN SHEEN SIGHTING

Miscellaneous: SHEEN: 100 X 100 YDS/RAINBOW WX: CLOUDY:WINDS/NORTH

Spill Number (ID): 331447

Spill Date: 07/24/1993

Location: HUDSON RIVER 1 MILE NORTH OF

TATTAN ZEE BRIDGE

Spill City: NORTH TARRYTOWN

NY 10591

Material Spilled	Quantity Spilled	Units	Pounds	Quantity Released in Water	Units	Casno
UNKNOWN OIL	0.00	UNK	0.00	0.00	UNK	

Potentially Responsible Party (Discharger):

Discharger Address:

Dun and Bradstreet Number:

Organization Type:

Medium(s) Affected:

Air: F Land: F Water: T Groundwater: F Contained within Fixed Facility: F Other: F

Waterway Affected: HUDSON RIVER

Damages Incurred: F Estimated Cost of Property Damage: \$0.00

Cause(s):

Transportation Accident: F Equipment Failure: F

Operator Error: F Natural Phenomenon: F

Dumping: F Other Cause: F

Unknown: F

Cause of the incident:

Source of Release:

Type of Transportation Involved: UNKNOWN (NRC)

Action: NONE

Description: UNKNOWN / UNKNOWN SHEEN SIGHTING SHEEN SIZE: 3FT X ?, UNKNOWN

Miscellaneous:

Spill Number (ID): 115471

Spill Date: 07/25/1989

Location: SOUTH OF THE TAPPEN Z BRIDGE, RT 287 ON THE HUDSON RIVER

Spill City: NY

Material Spilled	Quantity Spilled	Units	Pounds	Quantity Released in Water	Units	Casno
OIL SLICK SIGHTING	0.00	UNK	0.00	0.00	UNK	

Potentially Responsible Party (Discharger): UNKNOWN

Discharger Address:

Dun and Bradstreet Number:

Organization Type:

Medium(s) Affected:

Air: F Land: F Water: T Groundwater: F Contained within Fixed Facility: F Other: F

Waterway Affected: HUDSON RIVER

Damages Incurred: F Estimated Cost of Property Damage: \$0.00

Cause(s):

Transportation Accident: F Equipment Failure: F

Operator Error: F Natural Phenomenon: F

Dumping: F Other Cause: F

Unknown: F

Cause of the incident:

Source of Release:

Type of Transportation Involved: UNKNOWN (NRC)

Action: SHERRIFS BOAT UNDERWAY TO INVESTIGATE

Description: UNKNOWN

Miscellaneous:

Spill Number (ID): 226007

Spill Date: 07/27/1991

Location: PALISIDES REGION TAPPANZEE BRIDGE

Spill City: BEAR MOUNTAIN NY

Material Spilled	Quantity Spilled	Units	Pounds	Quantity Released in Water	Units	Casno
UNKNOWN OIL	0.00	UNK	0.00	0.00	UNK	

Potentially Responsible Party (Discharger):

Discharger Address:

Dun and Bradstreet Number:

Organization Type:

Medium(s) Affected:

Air: F Land: F Water: T Groundwater: F Contained within Fixed Facility: F Other: F

Waterway Affected: HUDSON RIVER

Damages Incurred: F Estimated Cost of Property Damage: \$0.00

Cause(s):

Transportation Accident: F Equipment Failure: F

Operator Error: F Natural Phenomenon: F

Dumping: F Other Cause: F

Unknown: F

Cause of the incident:

Source of Release:

Type of Transportation Involved: MARINE - RELEASED FROM A MARINE VESSEL TO INLAND WATERWAY. (NRC)

Action: NONE

Description: CONSTRUCTION BARGE / UNKNOWN

Miscellaneous: SHEEN SIZE 150 FT X 1/2 MILE. RAINBOW SHEEN.

Spill Number (ID): 300194

Spill Date: 01/03/1993

Location: HUDSON RIVER WEST SHORE

SOUTH OF TAPPANZEE BRIDGE

Spill City: S NYACK

NY

Material Spilled	Quantity Spilled	Units	Pounds	Quantity Released in Water	Units	Casno
UNKNOWN OIL	0.00	UNK	0.00	0.00	UNK	

Potentially Responsible Party (Discharger):

Discharger Address:

Dun and Bradstreet Number:

Organization Type:

Medium(s) Affected:

Air: F Land: F Water: T Groundwater: F Contained within Fixed Facility: F Other: F

Waterway Affected: HUDSON RIVER

Damages Incurred: F Estimated Cost of Property Damage: \$0.00

Cause(s):

Transportation Accident: F Equipment Failure: F

Operator Error: F Natural Phenomenon: F

Dumping: F Other Cause: F

Unknown: F

Cause of the incident:

Source of Release:

Type of Transportation Involved: UNKNOWN (NRC)

Action: NONE

Description: UNKNOWN / UNKNOWN SHEEN SIGHTING SHEEN SIZE: 100YDS X 2MI

RAINBOW COLOR

Miscellaneous:

Spill Number (ID): 548373

Spill Date: 08/17/1997

Location: 1 MILE SOUTH TAPPENZEE BRIDGE

Spill City: PEIRMONT

NY

Material Spilled	Quantity Spilled	Units	Pounds	Quantity Released in Water	Units	Casno
	0.00		0.00	0.00		

Potentially Responsible Party (Discharger):

Discharger Address: 45 MESA PLACE

MANUET

NY 10954

Dun and Bradstreet Number:

Organization Type: PRIVATE ENTERPRISE

Medium(s) Affected:

Air: F Land: F Water: T Groundwater: F Contained within Fixed Facility: F Other: F

Waterway Affected: HUDSON RIVER
Damages Incurred: F Estimated Cost of Property Damage: \$0.00

Cause(s):

Transportation Accident: F Equipment Failure: F
Operator Error: F Natural Phenomenon: F
Dumping: F Other Cause: F
Unknown: F

Cause of the incident: Source of Release:
Type of Transportation Involved: MARINE - RELEASED FROM A MARINE VESSEL TO INLAND WATERWAY. (NRC)

Action: USCG WILL INVESTIGATE / WILL SALVAGE

Description: 27 FT MAXIUM (P/C COPPER DUKE) / VESSEL SANK DUE TO UNKNOWN CAUSE

Miscellaneous: WILL NOTIFY:DEC / DEP

Spill Number (ID): 584660 Spill Date: 06/27/1998

Location: TAPPANZEE BRIDGE ON THE WESTERN SIDE OF THE HUDSON RIVER
Spill City: NYACK NY

Material Spilled	Quantity Spilled	Units	Pounds	Quantity Released in Water	Units	Casno
UNKNOWN OIL	0.00	UNK	0.00	0.00	UNK	

Potentially Responsible Party (Discharger): ECCO
Discharger Address:

NYACK NY
Dun and Bradstreet Number: Organization Type: PRIVATE ENTERPRISE

Medium(s) Affected:

Air: F Land: F Water: T Groundwater: F Contained within Fixed Facility: F Other: F

Waterway Affected: HUDSON RIVER
Damages Incurred: F Estimated Cost of Property Damage: \$0.00

Cause(s):

Transportation Accident: F Equipment Failure: F
Operator Error: F Natural Phenomenon: F
Dumping: F Other Cause: F
Unknown: F

Cause of the incident: Source of Release:
Type of Transportation Involved: MARINE - RELEASED FROM A MARINE VESSEL TO INLAND WATERWAY. (NRC)

Action: SALVAGE CREW IS TRYING TO REFLOAT THE VESSEL

Description: LEAK IN CONSTRUCTION BARGE CAUSED THE BARGE TO SINK/ BARGE HAD SOME CONTAINERS ONBOARD WITH UNKNOWN OIL PRODUCTS IN THE M THAT ARE SUBMERGE

Miscellaneous: WX: LIGHT WINDS / 2 KNOT CURRENT

Unmappable facilities for 'Rockland' County

NPL/CERCLIS/NYSDEC Inactive Haz. Waste or Reg. Qual. Sites

FACILITY ID	FACILITY NAME	STREET	CITY	ZIP
344005	PIERMONT LANDFILL		PIERMONT	UNKNOWN
NYD980507503	PIERMONT LF	FERRY RD	PIERMONT	UNKNOWN

Solid Waste Facilities

FACILITY ID	FACILITY NAME	STREET	CITY	ZIP
44D03	NORTH ROCKLAND ASSOC.			UNKNOWN
44E01	ROCKLAND CO. RES& RECOV.			UNKNOWN
44S07	ORANGE & ROCKLAND UTILITY			UNKNOWN
44W05	MATERIAL PROCESSORS, INC			UNKNOWN
44W06	MIELE SANITATION			UNKNOWN
44W09	ORI NURSERY CENTER			UNKNOWN
44Y05	CLARKSTOWN COMPOST SITE 2			UNKNOWN
60Y07	MT. PLEASANT COMPOSTING			UNKNOWN

Hazardous Spills - UNKNOWN CAUSE OR OTHER CAUSES - Closed

FACILITY ID	FACILITY NAME	STREET	CITY	ZIP
9309483	11111111111111111111111111111111	UNKNOWN		UNKNOWN
9307991	11111111111111111111111111111111	UNKNOWN		UNKNOWN
9305182	11111111111111111111111111111111	UNKNOWN		UNKNOWN
9300988	11111111111111111111111111111111	UNKNOWN		UNKNOWN
9213799	11111111111111111111111111111111	UNKNOWN		UNKNOWN
9213103	11111111111111111111111111111111	UNKNOWN		UNKNOWN
9212768	11111111111111111111111111111111	UNKNOWN		UNKNOWN
9200756	11111111111111111111111111111111	UNKNOWN		UNKNOWN
0406306	MULTIPLE LOCATION	SEE BELOW		UNKNOWN
0610473	MP 0.7 EASTBOUND	NYS THRUWAY 287	GREENBURGH	UNKNOWN
0110634	ARDSLEY SERVICE AREA	I87 MILE POST 6.4	GREENBURGH	UNKNOWN
8601603	HUDSON RIVER	NORTH OF TAPPAN ZEE BRIDG	HAVERSTRAW	UNKNOWN
0201297	HUDSON RIVER	IN HUDSON RIVER	HAVERSTRAW	UNKNOWN
9810693	MILE POST 30.5 SB I87	I87 SB AT MILE POST 30.5	ORANGETOWN	UNKNOWN
8200670			ORANGETOWN	UNKNOWN
9705977	HUDSON RIVER	HUDSON RIVER	PIERMONT	UNKNOWN
0504219	HUDSON RIVER	HUDSON RIVER	PLEASANTVILLE	10570
9305118	NORTH OF TAPPAN ZEE BR.	HUDSON RIVER	SLEEPY HOLLOW	10591
9908361	HUDSON RIVER JUST NORTH	OF TAPPAN ZEE BRIDGE	TARRYTOWN	UNKNOWN
9605435	HUDSON RIVER	STONE DOCKS	TARRYTOWN	UNKNOWN
9413645	HUDSON RIVER	BELOW TAPPAN ZEE BRIDGE	TARRYTOWN	UNKNOWN
9202760	HUDSON RIVER	HUDSON RIVER	TARRYTOWN	UNKNOWN
0613092	MANHOLES	VARIOUS	VARIOUS	UNKNOWN
9413658	HUDSON RIVER	UNDER TAPPAN ZEE BRIDGE	WEST NYACK	UNKNOWN
8600014	XXX	XXX	XXX	UNKNOWN

Hazardous Spills - MISC. SPILL CAUSES - Closed

FACILITY ID	FACILITY NAME	STREET	CITY	ZIP
0205275	METRO NORTH RR	HUDSON RAILLINE	BEACON-TARRYTOWN	UNKNOWN
0912518	EXIT 8 NORTH I-87	EXIT 8 NORTH I-87	GREENBURGH	UNKNOWN
0202009	I 87 SOUTH BOUND AT	MILE POST 11.8	GREENBURGH	UNKNOWN
0010703	I287	MILE MARKER 1 ON THRUWAY	GREENBURGH	UNKNOWN
0001890	NYS THRUWAY	MILE MARKER 11.31 SB	GREENBURGH	UNKNOWN
9203732	ROGERS ISLAND DRUMS HUDSON RIVER	ROGERS ISLAND HUDSON RIVER	GREENPORT	UNKNOWN
9903993	HUDSON RIVER	UNDER TAPENZIEE BRIDGE	NYACK	10960
0406731	UPPER NIAC	GEDTNEY	ORANGETOWN	UNKNOWN
9513044	8 MILES NORTH OF TARRYTON	HUDSON RIVER	TARRYTOWN	UNKNOWN

9514305	PLANE	WESTERN AREA OF ROCKLAND	WESTERN AREA OF ROCKLAND	UNKNOWN
9907235	TAPPANZEE BRIDGE	ROUTE 287 N	WHITE PLAINS	UNKNOWN

Wastewater Discharges

FACILITY ID	FACILITY NAME	STREET	CITY	ZIP
NY0145220	LAKE SEBAGO STP			UNKNOWN
NY0165166	MATERIALS RES.-PEARL RIVER FAC			UNKNOWN
NY0214469	SHELL SERVICE STA-GARNERVILLE			UNKNOWN
NY0215147	XEROX CORP			UNKNOWN

Air Releases

FACILITY ID	FACILITY NAME	STREET	CITY	ZIP
3602700069	USCG-LIGHT NO. 8	LOWER HUDSON RIVER	SPARTA	UNKNOWN

Hazardous waste codes presented in individual Toxic Information Profiles are defined below.

- D001 Solid waste that exhibits the characteristic of ignitability, but is not listed under any other hazardous waste code.
- D002 Solid waste that exhibits the characteristic of corrosivity, but is not listed under any other hazardous waste code.
- D003 Solid waste that exhibits the characteristic of reactivity, but is not listed under any other hazardous waste code.
- D007 Chromium
- D008 Lead
- D039 Tetrachloroethylene
- F003 The following spent non-halogenated solvents: Xylene, acetone, ethyl acetate, ethyl benzene, ethyl ether, methyl isobutyl ketone, n-butyl alcohol, cyclohexanone, and methanol; all spent solvent mixtures/blends containing, before use, only the above spent non-halogenated solvents; and all spent solvent mixtures/blends containing, before use, one or more of the above non-halogenated solvents, and, a total of ten percent or more (by volume) of one or more of those solvents listed in F001, F002, F004, and F005; and still bottoms from the recovery of these spent solvents and spent solvent mixtures. (I)*
- F005 The following spent non-halogenated solvents: Toluene, methyl ethyl ketone, carbon disulfide, isobutanol, pyridine, benzene, 2-ethoxyethanol, and 2-nitropropane; all spent solvent mixtures/blends containing, before use, a total of ten percent or more (by volume) of one or more of the above non-halogenated solvents or those solvents listed in F001, F002, or F004; and still bottoms from the recovery of these spent solvents and spent solvent mixtures. (I,T)
- F008 Plating bath residues from the bottom of plating baths from electroplating operations where cyanides are used in the process. (R, T)

Source: U. S. Environmental Protection Agency

How Toxic Site Locations Are Mapped

Toxics Targeting maps toxic site locations on a digital version of the U. S. Census map or those used by local authorities using addresses and map coordinates provided by site owners/operators or government agencies. In order to allow site locations to be verified independently, the information used to map each site is presented in the first section of each Toxic Site Profile, along with a description of the mapping technique used and any address corrections that were made in order to locate toxic sites with incomplete or inadequate site location information. The mapping process is explained below.

Map Identification Number: 12

Site Name: Acme World Manufacturing, Inc.

Site Address: 55 Main Street

Anytown, NY 11797

MAP LOCATION INFORMATION

Site location mapped by:

Address Matching

Note: Some sites have an address match location and a map coordinate location. Both locations are mapped because they can be equally correct.

or Map Coordinate

or Manual Mapping

or Site Visit

1) Most toxic sites are mapped by matching addresses provided by site owners/operators or government agencies with locations on a digital version of the street or parcel map. These site locations are identified with the method used to map them.

2) Some toxic sites are located using map coordinates provided by site owners/operators or government agencies. These site locations are identified "map coordinate." Map coordinates for Toxic Wastewater Discharges, Toxic Release Inventory sites and Major Oil Storage Facilities should be considered suspect.

3) Incomplete addresses or map coordinates require some site locations to be determined by commercial street maps (manual mapping), site visits, map coordinates from other databases and address location services. Application of any of these methods is identified accordingly.

ADDRESS CHANGE INFORMATION

Revised Street: NO CHANGE

Revised zip code: NO CHANGE

4) Site addresses are sometimes corrected to eliminate obvious errors that prevent sites from being mapped. All address corrections are noted here.

Information Source Guide

Toxics Targeting's Environmental Reports contain government and other information compiled on 18 categories of reported known or potential toxic sites. Each toxic site database is described below with information detailing a) the source of the information, b) the date when each database is covered to and c) when *Toxics Targeting* obtained the information..

1) **National Priority List for Federal Superfund Cleanup:** Toxic sites nominated for cleanup under the Federal Superfund program. Annual compilation of special two-page detailed profiles of NPL sites. Also includes delisted NPL sites.

ASTM required.* Fannie Mae required.**

Source: U. S. Environmental Protection Agency.¹

Data attributes updated from: 8/1/2011.

Data obtained by Toxics Targeting: 8/1/2011.

New Facilities updated through: 8/1/2011.

Data obtained by Toxics Targeting: 8/1/2011.

2) **Inactive Hazardous Waste Disposal Site Registry:** New York State database that maintains information and aids decision making regarding the investigation and cleanup of toxic sites. The Registry's data includes two-page profiles noting site name, ID number, description, classification, cleanup status, types of cleanup, owner information, types and quantities of contaminants, and assessment of health and environmental problems. Also included are sites that qualify for possible inclusion on the Registry. These Registry Qualifying sites may or may not be on the Site Registry.

ASTM required.* Fannie Mae required.**

Source: New York State Department of Environmental Conservation.²

Data attributes updated through: 9/28/2011.

Data obtained by Toxics Targeting: 9/28/2011.

New Facilities updated to: 9/28/2011.

Data obtained by Toxics Targeting: 9/28/2011.

3) **Corrective Action Activity (CORRACTS):** U. S. Environmental Protection Agency database of hazardous facilities regulated pursuant to the Resource Conservation and Recovery Act (RCRA).

ASTM required.* Fannie Mae required.**

Source: U. S. Environmental Protection Agency¹

Data attributes updated through: 9/13/2011.

Data obtained by Toxics Targeting: 9/26/2011.

New facilities updated through: 9/13/2011.

Data obtained by Toxics Targeting: 9/26/2011.

4) **CERCLIS:** Toxic sites listed in the Federal Comprehensive Environmental Response, Compensation and Liability Information System. Includes Active and No Further Remedial Action Planned (NFRAP) sites.

ASTM required.* Fannie Mae required.**

Source: U. S. Environmental Protection Agency.¹

Data attributes updated through: 1/9/2008.

Data obtained by Toxics Targeting: 3/12/2008.

New Facilities updated through: 1/9/2008.

Data obtained by Toxics Targeting: 3/12/2008.

5) **Brownfield Programs:** NYS programs for sites that are abandoned, idled or under-used industrial and/or commercial sites where expansion or redevelopment is complicated by real or perceived environmental contamination.

ASTM required.*

Source: New York State Department of Environmental Conservation.²

Data attributes updated through: 9/28/2011.

Data obtained by Toxics Targeting: 9/28/2011.

New Facilities updated to: 9/28/2011.

Data obtained by Toxics Targeting: 9/28/2011.

(a) **Brownfield Cleanup Program (BCP)**

(b) **Voluntary Cleanup Program (VCP)**

(c) **Environmental Restoration Program (ERP)**

6) **Solid Waste Facilities:** NYS Solid Waste Registry, including, but not limited to, landfills, incinerators, transfer stations, recycling centers.

ASTM required.* Fannie Mae required.**

Source: New York State Department of Environmental Conservation.²

Data updated to: 12/31/2001.

Data obtained by Toxics Targeting: 3/16/2002.

7) **RCRA Hazardous Waste Treatment, Storage or Disposal Facility Databases:**

(a) **Manifest Information:** New York State database of hazardous waste facilities and shipments regulated by the DEC's Bureau of Hazardous Waste Facility Compliance pursuant to NYS Law and the Resource Conservation and Recovery Act (RCRA).

ASTM required.* Fannie Mae required.**

Source: New York State Department of Environmental Conservation.²

New facilities updated through: 9/13/2011.

New facilities obtained by Toxics Targeting: 10/4/2011.

Manifest transactions data updated to: 9/13/2011.

Manifest transactions data obtained by Toxics Targeting: 10/4/2011.

(b) **RCRA Notifier & Violations Information:** U. S. Environmental Protection Agency database of hazardous facilities regulated pursuant to the Resource Conservation and Recovery Act (RCRA).

ASTM required.* Fannie Mae required.**

Source: U. S. Environmental Protection Agency¹

New facilities updated through: 9/13/2011.

Data obtained by Toxics Targeting: 9/26/2011.

Data attributes updated through: 9/13/2011.

Data obtained by Toxics Targeting: 9/26/2011.

8) **Spills Information Database:** Spills reported to the DEC as required by one or more of the following: Article 12 of the Navigation Law, 6 NYCRR Section 613.8 (from Petroleum Bulk Storage Regulations) or 6 NYCRR Section 595.2 (from Chemical Bulk Storage Regulations). This database includes both *active* and *closed* spills.

ASTM required.* Fannie Mae.**

Source: NYS Department of Environmental Conservation.²

New spills through: 7/22/2011
Spill attribute data through: 10/18/2011

New spills data obtained by Toxics Targeting: 7/22/2011
Spill attribute data obtained by Toxics Targeting: 10/18/2011

Active spills: paperwork not completed.

Closed spills: paperwork completed.

Both active and closed spills may or may not have been cleaned up (see Date Cleanup Ceased in spill profiles).

9) **Major Oil Storage Facilities:** NYS database of facilities licensed pursuant to Article 12 of the Navigation Law, 6 NYCRR Parts 610 and 17 NYCRR Part 30, such as onshore facilities or vessels, with petroleum storage capacities equal to or greater than 400,000 gallons.

ASTM required.* Fannie Mae required.**

Tank and other data withheld by NYSDEC as of 4/1/2002.

Source: New York State Department of Environmental Conservation.²

Data updated through: 9/19/2011.

Data obtained by Toxics Targeting: 9/19/2011.

10) **Petroleum Bulk Storage Facilities:** County or State databases of aboveground and underground petroleum storage facilities.

ASTM required.* Fannie Mae required.**

All New York Counties except Cortland, Nassau, Rockland, Suffolk:

NYS Petroleum Bulk Storage Database. This includes all New York State counties except Cortland, Nassau, Rockland, Suffolk, and Westchester.

ASTM required.* Fannie Mae required.**

Source: NYS Department of Environmental Conservation.²

New facilities updated through: 9/19/2011.

Data obtained by Toxics Targeting: 9/19/2011.

Tank data updated through: 9/19/2011.

Data obtained by Toxics Targeting: 9/19/2011.

Westchester County: Data updated through 10/1/1998

Cortland County: **Cortland County Health Dept. Tank database.**

Source: Cortland County Health Department⁷

Data updated through: 7/15/2004

Data obtained by Toxics Targeting: 7/23/2004

Nassau County: a compilation of the following 2 databases:

Heat producing products and other products:

Source: Nassau County Department of Health.³

NOTE: This data is being withheld by the Nassau County DOH

Data updated through: 4/1/2001.

Data obtained by Toxics Targeting: 1/2/2002

Generally non-heat producing products:

Source: Nassau County Fire Marshal.⁴

Data updated through: 8/6/2009.

Data obtained by Toxics Targeting: 9/22/2009

Rockland County: **Rockland County Dept. of Health Tank database.**

Source: Rockland County Department of Health.⁵

Data updated through: 4/13/2004.

Data obtained by Toxics Targeting: 4/16/2004.

Suffolk County: **Suffolk County Dept. of Health Article 12 database**

Source: Suffolk County Department of Health Services.⁶

Data updated through: 6/21/2005.

Data obtained by Toxics Targeting: 7/12/2006.

11) **RCRA Hazardous Waste Generators and/or Transporters Databases:**

(a) **Manifest Information:** New York State database of hazardous waste facilities and shipments regulated by the NYS Department of Environmental Conservation's Bureau of Hazardous Waste Facility Compliance pursuant to New York State Law. ASTM required.* Fannie Mae required.** Source: New York State Department of Environmental Conservation.²

New facilities updated through: 9/13/2011.

New facilities obtained by Toxics Targeting: 10/4/2011.

Manifest transactions data updated to: 9/13/2011.

Manifest transactions data obtained by Toxics Targeting: 10/4/2011.

(b) **RCRA Notifier & Violations Information:** U. S. Environmental Protection Agency database of hazardous facilities regulated pursuant to the Resource Conservation and Recovery Act (RCRA).
ASTM required.* Fannie Mae required.**

Source: U. S. Environmental Protection Agency¹

New facilities updated through: 9/13/2011.
Data attributes updated through: 9/13/2011.

Data obtained by Toxics Targeting: 9/26/2011.
Data obtained by Toxics Targeting: 9/26/2011.

12) **Chemical Bulk Storage Facilities:** New York State database of facilities compiled pursuant to 6NYCRR Part 596 that store regulated substances listed in 6NYCRR Part 597 in aboveground tanks with capacities greater than 185 gallons and /or in underground tanks of any size.

Tank and other data withheld by NYSDEC as of 4/1/2002.

ASTM required.* Fannie Mae required.**

Source: New York State Department of Environmental Conservation.²

Data updated through: 9/19/2011.

Data obtained by Toxics Targeting: 9/19/2011.

13) **Hazardous Substance Waste Disposal Site Study:** NYS database of waste disposal sites that may pose threats to public health or the environment, but could not be remediated using monies from the Hazardous Waste Remedial Fund.

Source: New York State Department of Environmental Conservation.²

Data updated to: 5/16/2000.

Data obtained by Toxics Targeting: 5/16/2000.

14) **Toxic Release Inventory (TRI):** Federal database of manufacturing facilities required under Section 313 of the Federal Emergency Planning and Community Right-to-Know Act to report releases to the air, water and land of any specifically listed toxic chemical. See Fannie Mae requirement** below.

Source: U. S. Environmental Protection Agency.¹ / NYS Department of Environmental Conservation²

Data updated through: 3/8/2004.

Data obtained by Toxics Targeting: 3/25/2004

15) **Toxic Wastewater Discharges (Permit Compliance System):** Federal database of discharges of wastewater to surface waters and groundwaters. See Fannie Mae requirement** below. Source: U. S. Environmental Protection Agency.¹

Data updated through: 6/17/2004.

Data obtained by Toxics Targeting: 7/19/2004.

16) **Air Discharge Facilities:** EPA AIRS database containing address information on each air emission facility and the type of air pollutant emission it is. Compliance information is also provided on each pollutant as well as the facility itself.

See Fannie Mae requirement** below.

Source: U. S. Environmental Protection Agency¹

Data updated through: 11/24/1999.

Data obtained by Toxics Targeting: 1/6/2000

17) **Civil Enforcement & Administrative Docket:** This database is the U. S. EPA's system for tracking administrative and civil judiciary cases filed on behalf of the agency by the Department of Justice. Fannie Mae required.**

Source: U. S. Environmental Protection Agency.¹

New Sites through: 10/14/1999.

Data updated through: 10/14/1999.

Data obtained by Toxics Targeting: 11/18/1999.

18) **Emergency Response Notification System (ERNS):** Federal database of spills compiled by the Emergency Response Notification System. On-site searches only.

ASTM required.* See Fannie Mae requirement** below.

Source: U. S. Environmental Protection Agency.¹

Data updated through: 1/31/2000.

Data obtained by Toxics Targeting: 2/15/2000

* American Society of Testing Materials: Standard Practice on Environmental Site Assessments: Phase I Environmental Site Assessment Process (E1527-05).

** Fannie Mae's Part X Environmental Hazards Management Procedures specify 1.0 mile searches for "any state or Federal list of hazardous waste sites (e.g. CERCLIS, HWDMS etc.)." Searches for the property and adjacent properties are specified for "chemical manufacturing plants," "obvious high risk neighbors engaging in storing or transporting hazardous waste, chemicals or substances" and "...any documented or visible evidence of dangerous waste handling... (e.g. stressed vegetation, stained soil, open or leaking containers, foul fumes or smells, oily ponds, etc." Searches for property and adjacent properties can include sites up to a quarter mile away (W. Hayward, Director, Multi-Family Business Planning and Control, Fannie Mae, personal communication, 5/94).

¹U. S. Environmental Protection Agency, 290 Broadway, NY, NY 10007-1866.

²NYS Department of Environmental Conservation, 625 Broadway, Albany, NY 12233.

³Nassau County Department of Health, Bureau of Land Resources Management, 240 Old Country Road, Mineola, NY 11501.

⁴Nassau County Fire Commission, Office of the Fire Marshal, 899 Jerusalem Avenue, P. O. Box 128, Uniondale, NY 11553.

⁵Rockland County Department of Health, The Dr. Robert Yeager Health Center, Building D, Sanatorium Road, Pomona, NY 10970.

⁶Suffolk County Department of Health, Hazardous Materials Management, 15 Horseblock Place, Farmingville, NY 11738-1220.

⁷Cortland County Department of Health, 60 Central Avenue, Cortland, NY 13045-2746

TOXICS TARGETING

PHASE I

ENVIRONMENTAL DATABASE REPORT

TAPPAN ZEE BRIDGE - SECTION 3
NYACK, NY 10960

OCTOBER 24, 2011

LIMITED WARRANTY AND DISCLAIMER OF LIABILITY

Who is Covered

This limited warranty is extended by Toxics Targeting, Inc. only to the original purchaser of the accompanying Environmental Report ("Report"). It may not be assigned to any other person.

What is Warranted

Toxics Targeting, Inc. warrants that it uses reasonable care to accurately transcribe the information contained in this Report from the sources from which it is obtained. This limited warranty is in lieu of all other express warranties which might otherwise arise with respect to the Report. No one is authorized to change or add to this limited warranty.

What We Will Do

If during the warranty period there is shown to be a material error in the transcription of the information contained in this Report from the sources from which it was obtained, Toxics Targeting, Inc. shall refund to the original purchaser the full purchase price paid for the Report. The remedy stated above is the exclusive remedy extended to the Purchaser by Toxics Targeting, Inc. for any failure of the Report to conform with this Warranty, or otherwise for breach of this Warranty or any other warranty, whether expressed or implied.

What We Won't Cover

Toxics Targeting, Inc. has not and can not verify the accuracy, correctness or completion of the information contained in this Report. Information is obtained from government agencies, site owners, and other sources, and errors are common in such information. Because Toxics Targeting, Inc. can not control the accuracy of the information contained in this Report, or the uses which may be made of the information, TOXICS TARGETING, INC. DISCLAIMS LIABILITY TO ANYONE FOR ANY EVENTS ARISING OUT OF THE USE OF THE INFORMATION. TOXICS TARGETING, INC. SHALL NOT BE LIABLE FOR ANY DAMAGE CAUSED BY THIS REPORT, WHETHER DIRECT OR INDIRECT, AND WHETHER OR NOT TOXICS TARGETING, INC. HAS BEEN ADVISED OF OR HAS KNOWLEDGE OF THE POSSIBILITY OF SUCH DAMAGES. TOXICS TARGETING, INC. EXPRESSLY DISCLAIMS ANY AND ALL IMPLIED WARRANTIES OF MERCHANTABILITY OR FITNESS FOR A PARTICULAR USE. Some jurisdictions do not allow the exclusion or limitation of incidental or consequential damages, so the above exclusion or limitation may not apply to you.

Period of Warranty

The period of warranty coverage is ninety days from the date of purchase of this Report. There shall be no warranty after the period of coverage. ANY AND ALL IMPLIED WARRANTIES OF MERCHANTABILITY OR FITNESS FOR PARTICULAR USE SHALL HAVE NO GREATER DURATION THAN THE PERIOD OF WARRANTY STATED HERE, AND SHALL TERMINATE AUTOMATICALLY UPON THE EXPIRATION OF SUCH PERIOD. Some jurisdictions do not allow limitations on how long an implied warranty lasts, so the above exclusion or limitation may not apply to you.

PLEASE REFER TO PAGES ONE AND FIVE FOR A DESCRIPTION OF SOME OF THE LIMITATIONS OF THIS ENVIRONMENTAL REPORT.

Table of Contents

Introduction..... 1

- *The Three Sections of Your Report*
- *How to Use Your Report*
- *Toxic Site Databases Analyzed In Your Report*
- *Limitations Of the Information In Your Report*

Section One: Your Report Summary..... 6

- *Table One: Number of Identified Toxic Sites By Distance Interval*
- *Table Two: Identified Toxic Sites By Direction*
- *Table Three: Identified Toxic Sites By Category*
- *Table Four: Identified Toxic Sites By Proximity*
- *Map One: One-Mile Radius Map*
- *Map Two: Half-Mile Radius Map*
- *Map Three: Quarter-Mile Radius Map*
- *Map Four: Quarter-Mile Radius Close-up Map*

Section Two: Toxic Site Profiles

Section Three: Appendices

- *USEPA ERNS Check*
- *Unmappable Sites*
- *Hazardous Waste Codes*
- *How Toxic Sites Are Mapped*
- *Information Source Guide*

Introduction

Toxics Targeting has combined environmental database searches, extensive regulatory analysis and sophisticated mapping techniques to produce your *Environmental Report*. It checks for the presence of 21 categories of government-reported toxic sites and provides detailed, up-to-date information on each identified site. The findings of your report are presented in an easy-to-understand format that:

1. ***Maps*** the approximate locations of selected government-reported toxic sites identified on or near a specified target address.
2. ***Estimates*** the distance and direction between the target address and each identified toxic site.
3. ***Reports*** air and water permit non-compliance and other regulatory violations.
4. ***Profiles*** some aspects of the usage, manufacture, storage, handling, transport or disposal of toxic chemicals at individual sites.
5. ***Summarizes*** some potential health effect information and drinking water standards for selected chemicals reported at individual sites.

The Three Sections Of Your Report

The first section highlights your report's findings by summarizing identified sites according to: **a)** distance intervals, **b)** direction, **c)** proximity to the target address and **d)** individual site categories. In addition, the locations of all identified toxic sites are illustrated on individual maps for each radius search distance used in your report. A close-up map illustrates the locations of all identified toxic sites, at the shortest radius search distance used in your report. Finally, a map of tax parcels and a table of selected information about those parcels are included.

The second section of your report contains *Toxic Site Profiles* that provide detailed information on each identified toxic site. The information in each *Toxic Site Profile* varies according to its source. Some toxic site categories have extensive information, some have limited information. All the information is updated on a regular basis.

The third section of the report contains appendices that identify: **1)** on-site spills reported to the national Emergency Response Notification System (ERNS), **2)** various toxic sites that cannot be mapped due to incomplete or erroneous addresses or other mapping problems, **3)** codes that characterize hazardous wastes reported at various facilities, **4)** methods used to map toxic sites identified in your report and **5)** information sources used in your report.


How to Use Your Report

- Check Table One to see the number of identified sites by distance intervals.
- Check Table Two to see identified sites sorted by direction.
- Check Table Three to see identified sites sorted by site categories.
- Check Table Four to see identified sites ranked by proximity to the target address.
- Use Table Five to get info for the subject parcel and every parcel found on the Tax Parcel Map
- Refer to the various maps to see the locations of identified toxic sites. Refer to the *Toxic Site Profile* and *Appendix* sections for additional information.

Toxic Site Databases Analyzed In Your Report


Search Radius

One-Mile




1) ***National Priority List for Federal Superfund Cleanup***: a listing of sites known to pose environmental or health hazards that are being investigated or cleaned up under the Federal Superfund program.

Half-Mile




2) ***Delisted National Priority List Sites***: a listing of NPL sites that have been removed from the National Priority List.

One-Mile



3) ***New York Inactive Hazardous Waste Disposal Site Registry***: a state listing of sites that can pose environmental or public health hazards requiring investigation or clean up.

One-Mile




4) ***New York Inactive Hazardous Waste Disposal Site Registry Qualifying***: a state listing of sites that qualify for possible inclusion to the NYDEC Inactive Haz. Waste Disposal Site Registry.

One-Mile




5) ***RCRA Corrective Action Activity (CORRACTS)***: waste facilities with RCRA corrective action activity reported by the USEPA.

Half-Mile



6) ***CERCLIS*** (Comprehensive Environmental Response, Compensation and Liability Information System): a federal listing of Non-NFRAP sites that can pose environmental or public health hazards requiring investigation or clean up.

Half-Mile



7) ***CERCLIS NFRAP***: a federal listing of CERCLIS sites that have no further remedial action planned.

Half-Mile



8) ***New York State Brownfield Cleanup Sites***: a listing of sites that are abandoned, idled or under-used industrial and commercial sites where expansion or redevelopment is complicated by real or perceived environmental contamination.

Half-Mile



9) ***New York Solid Waste Facilities Registry***: active and inactive landfills, incinerators, transfer stations or other solid waste management facilities.

Half-Mile



10) ***New York and Federal Hazardous Waste Treatment, Storage or Disposal Facilities***: sites reported by the NYS manifest system and the USEPA's Resource Conservation and Recovery Act Information System (RCRIS). Also includes the following database:

- ***RCRA violations***: waste facilities with violations reported by the USEPA pursuant to the Resource Conservation and Recovery Act..


Half-Mile



11) ***Toxic Spills: active and inactive or closed*** spills reported to state environmental authorities, including *remediated* and *unremediated* leaking underground storage tanks. This database includes the following categories:

- Tank Failures
- Tank Test Failures
- Unknown Spill Cause or Other Spill Causes
- Miscellaneous Spill Causes

Quarter-Mile



12) ***New York State Major Oil Storage Facilities:*** sites with more than a 400,000-gallon capacity for storing petroleum products.

Quarter-Mile



13) ***New York and Local Petroleum Bulk Storage Facilities:*** sites with more than a 1,100-gallon capacity for storing petroleum products.

Quarter-Mile



14) ***New York and Federal Hazardous Waste Generators and Transporters:*** sites reported by the NYS manifest system and the USEPA's Resource Conservation and Recovery Act Information System (RCRA). Also includes the following database:


- ***RCRA violations:*** waste facilities with violations reported by the USEPA pursuant to the Resource Conservation and Recovery Act.

Quarter-Mile



15) ***New York Chemical Bulk Storage Facilities:*** sites storing hazardous substances listed in 6 NYCRR Part 597 in aboveground tanks with capacities of 185 gallons or more and/or underground tanks of any size

Half-Mile



16) ***New York Hazardous Substance Disposal Site Draft Study:*** a state listing of sites contaminated with toxic substances that can pose environmental or public health hazards. These sites are not eligible for state clean up funding programs.

Quarter-Mile



17) ***Federal Toxic Release Inventory Facilities:*** discharges of selected toxic chemicals to air, land, water or treatment facilities.

Quarter-Mile



18) ***Federal Air Discharges:*** Air pollution point sources monitored by U.S. EPA and/or state and local air regulatory agencies.

Quarter-Mile



19) ***Federal Permit Compliance System Toxic Wastewater Discharges:*** permitted toxic wastewater discharges.

Quarter-Mile



20) ***Federal Civil and Administrative Enforcement Docket:*** judiciary cases filed on behalf of the U. S. Environmental Protection Agency by the Department of Justice.

Property only



21) ***ERNS: Federal Emergency Response Notification System Spills:*** a listing of federally reported spills.

Limitations Of The Information In Your Report

The information presented in your *Environmental Report* has been obtained from various local, state and federal government agencies. Please be aware that: **1)** additional information on individual sites may be available, **2)** newly discovered sites are continually reported and **3)** all map locations are approximate. As a result, this report is intended to be the **FIRST STEP** in the process of identifying and evaluating possible environmental threats to specific properties and can only serve as a guide for conducting on-site visits or additional, more detailed toxic hazard research.

Toxics Targeting tries to ensure that the information in your report is presented accurately and with minimal alteration. The only systematic changes that are made correct obvious address errors in order to allow sites to be mapped. Any address changes that are made are noted in the map information section at the top of each corresponding *Toxic Site Profile*. Since the information presented in your report is not edited, please be aware that it can contain reporting errors or typographical mistakes made by the site owners/operators or government agencies that produced the information. Please be aware of some other limitations of the information in your report:

- The map used by *Toxics Targeting* is the same one used by the U. S. Census. While the map is generally accurate, no map is perfect. In addition, *Toxics Targeting's* mapping methods estimate where toxic site addresses are located if the address is not specifically designated on the Census map. **FOR THESE REASONS, ALL MAP LOCATIONS OF ADDRESSES AND REPORTED TOXIC SITES SHOULD BE CONSIDERED APPROXIMATE AND SHOULD BE VERIFIED BY ON-SITE VISITS;**
- **UNDISCOVERED, UNREPORTED OR UNMAPPABLE TOXIC SITES MIGHT NOT BE IDENTIFIED BY THIS REPORT'S CHECK OF 21 TOXIC SITE CATEGORIES. TOXIC SITES REPORTED IN OTHER GOVERNMENT DATABASES MIGHT ALSO EXIST. FOR THESE REASONS, YOUR REPORT MIGHT NOT IDENTIFY ALL THE TOXIC SITES THAT EXIST IN THE AREA IT SEARCHES;**
- The appendix of your report contains a listing of sites that could not be mapped due to incomplete or erroneous address information or other mapping problems. This listing includes unmappable toxic sites in zip code areas within one mile of the target address as well as toxic sites without zip codes reported in the same county. **IF YOU WOULD LIKE INFORMATION ON ANY OF THE LISTED SITES, PLEASE CONTACT TOXICS TARGETING AND REFER TO THE SITE ID NUMBER.**
- Some toxic sites identified in your report may be classified as **known hazards**. Most of the toxic sites identified in your report involve **potential hazards** related to the on-site use, manufacture, handling, storage, transport or disposal of toxic chemicals. Some of the toxic sites identified in your report may be the addresses of parties responsible for toxic sites located elsewhere. **YOU SHOULD ONLY CONCLUDE THAT TOXIC HAZARDS ACTUALLY EXIST AT A SPECIFIC SITE WHEN GOVERNMENT AUTHORITIES MAKE THAT DETERMINATION OR WHEN THAT CONCLUSION IS FULLY DOCUMENTED BY THE FINDINGS OF AN APPROPRIATE SITE INVESTIGATION UNDERTAKEN BY LICENSED PROFESSIONALS;**
- Compass directions and distances are approximate. Compass directions are calculated from the subject property address to the mapped location of each identified toxic site. The compass direction does not necessarily refer to the closest property boundary of an identified toxic site. The compass direction also can vary substantially for toxic sites that are located very close to the subject property address.
- The information presented in your report is a summary of the information that *Toxics Targeting* obtains from government agencies on reported toxic sites. **YOU MAY BE ABLE TO OBTAIN ADDITIONAL INFORMATION ABOUT REPORTED SITES WITH THE FREEDOM OF INFORMATION REQUEST FORM LETTERS THAT ARE PROVIDED ON THE INSIDE OF THE BACK COVER.**

Section One:

Report Summary

- *Table One: Number of Identified Toxic Sites By Distance Interval*
- *Table Two: Identified Toxic Sites By Direction*
- *Table Three: Identified Toxic Sites By Category*
- *Table Four: Identified Toxic Sites By Proximity*
- *Map One: One-Mile Radius Map*
- *Map Two: Half-Mile Radius Map*
- *Map Three: Quarter-Mile Radius Map*
- *Map Four: Quarter-Mile Radius Close up Map*

NUMBER OF IDENTIFIED SITES BY DISTANCE INTERVAL

Database Searched	0 - 100 ft	100 ft - 1/8 mi	1/8 mi - 1/4 mi	1/4 mi - 1/2 mi	1/2 mi - 1 mi	Site Category Totals
ASTM-Required 1 Mile Search						
National Priority List (NPL) Sites	0	0	0	0	0	0
NYS Inactive Hazardous Waste Disposal Site Registry	0	0	1	0	1	2
NYS Inactive Haz Waste Disposal Site Registry Qualifying	0	0	0	0	0	0
RCRA Corrective Action (CORRACTS) Sites	0	0	0	0	0	0
ASTM-Required 1/2 Mile Search						
Delisted National Priority List (NPL) Sites	0	0	0	0	Not searched	0
CERCLIS Superfund Non-NFRAP Sites	0	0	0	0	Not searched	0
CERCLIS Superfund NFRAP Sites	0	0	0	0	Not searched	0
Brownfields Sites						
Voluntary Cleanup Program	0	0	0	0	Not searched	0
Environmental Restoration Program	0	0	0	0	Not searched	0
Brownfield Cleanup Program	0	1	0	0	Not searched	1
NYSDEC Solid Waste Facilities / Landfills	0	0	0	0	Not searched	0
RCRA Hazardous Waste Treatment, Storage, Disposal Sites	0	0	0	0	Not searched	0
NYS Toxic Spills						
Active Tank Failures	0	0	0	0	Not searched	0
Active Tank Test Failures	0	0	0	0	Not searched	0
Active Spills - Unknown / Other Causes	0	0	0	0	Not searched	0
Active Spills - Miscellaneous Causes	0	0	0	0	Not searched	0
Closed Tank Failures	0	4	1	4	Not searched	9
Closed Tank Test Failures	5	0	1	1	Not searched	7
Closed Spills - Unknown / Other Causes	6	3	2	19	Not searched	30
Closed Spills - Miscellaneous Causes	2	4	5	2(10)	Not searched	13(10)
ASTM-Required Property & Adjacent Property (1/4 Mile Search)						
NYS Major Oil Storage Facilities	0	0	0	Not searched	Not searched	0
Local & State Petroleum Bulk Storage Sites	1	5	2	Not searched	Not searched	8
RCRA Hazardous Waste Generators & Transporters	2	0	2	Not searched	Not searched	4
NYS Chemical Bulk Storage Sites	0	0	0	Not searched	Not searched	0
Emergency Response Notification System (ERNS)	0	Not searched	Not searched	Not searched	Not searched	0
Institutional Controls / Engineering Controls (IC/EC)	See databases for NPL, CERCLIS, Inactive Hazardous Waste Disposal Site Registry and Brownfield Sites.					
ASTM-Required Databases Distance Interval Totals	16	17	14	26(10)	1	74(10)

Numbers in () indicate spills not mapped and profiled in this report, and are listed at the end of the active and closed spills sections. See these lists for a description of the parameters involved with identifying these spills.

NOTE: Table continues on next page.

Non-ASTM Databases 1/2 Mile Search

Hazardous Substance Waste Disposal Sites	0	0	0	0	Not searched	0
--	---	---	---	---	--------------	---

Non-ASTM Databases 1/4 Mile Search

Toxic Release Inventory Sites (TRI)	0	0	0	Not searched	Not searched	0
Permit Compliance System (PCS) Toxic Wastewater Discharges	0	0	0	Not searched	Not searched	0
Air Discharges	0	0	0	Not searched	Not searched	0
Civil & Administrative Enforcement Docket Facilities	0	0	0	Not searched	Not searched	0

Non-ASTM Databases Distance Interval Totals	0	0	0	0	Not Searched	0
--	----------	----------	----------	----------	---------------------	----------

<i>Distance Interval Totals</i>	16	17	14	26(10)	1	74(10)
--	-----------	-----------	-----------	---------------	----------	---------------

Numbers in () indicate spills not mapped and profiled in this report, and are listed at the end of the active and closed spills sections. See these lists for a description of the parameters involved with identifying these spills.

Identified Toxic Sites by Direction

Tappan Zee Bridge - Section 3 Nyack, NY 10960

* Compass directions can vary substantially for sites located very close to the subject property address.

Sites less than 100 feet from subject property sorted by distance

Map Id#	Site Name	Site Street	Approximate Distance & Direction From Property	Toxic Site Category
20	EXIT 10 THRUWAY	NYACK TANDEM	0 feet	Closed Status Spill (Unk/Other Cause)
21	UNDER TAPPEN ZEE BRIDGE	RIVER ROAD	0 feet	Closed Status Spill (Unk/Other Cause)
22	POLE 61325/39296	2 ELIZABETH PLACE	0 feet	Closed Status Spill (Unk/Other Cause)
50	UNDER TAPPAN ZEE BRIDGE	RIVER ROAD	0 feet	Closed Status Spill (Misc. Spill Cause)
51		EXIT 10 NBOUND THRUWAY	0 feet	Closed Status Spill (Misc. Spill Cause)
71	NYS DOT BIN 1007100 D260380	ROUTE 9W	0 feet	Hazardous Waste Generator/Transporter
72	NYSDOT BIN 1007080	RTE 9 W OVER I 87	0 feet	Hazardous Waste Generator/Transporter
13	RESIDENCE	296 PIERMONT AVE	74 feet to the SE*	Closed Status Tank Test Failure
14	RESIDENCE	292 PIERMONT AVE	74 feet to the SE*	Closed Status Tank Test Failure
15	BRADFORD NEWS	298 PIERMONT AVE	74 feet to the SE*	Closed Status Tank Test Failure
16	BRADFORD MEWS	298 PIERMONT	74 feet to the SE*	Closed Status Tank Test Failure
23	SALSBURY PUMP STATION	302 PIERMONT AVE	74 feet to the SE*	Closed Status Spill (Unk/Other Cause)
24	APARTMENT BUILDING	292 PIERMONT AVE	74 feet to the SE*	Closed Status Spill (Unk/Other Cause)
25	BRADFORD MEWS APTS	292 PIERMONT AVE	74 feet to the SE*	Closed Status Spill (Unk/Other Cause)
17	V/NYACK HIGHWAY DEPT.	282 SOUTH BROADWAY	86 feet to the N*	Closed Status Tank Test Failure
63	BRADFORD MEWS APARTMENTS	292-302 PIERMONT AVENUE	98 feet to the SE*	Petroleum Bulk Storage Site

Sites between 100 ft and 660 ft from the subject property sorted by direction and distance

Map Id#	Site Name	Site Street	Approximate Distance & Direction From Property	Toxic Site Category
52	WASHINGTON AVE.	BROADWAY	114 feet to the N*	Closed Status Spill (Misc. Spill Cause)
54		257 SOUTH BROADWAY	198 feet to the N*	Closed Status Spill (Misc. Spill Cause)
64	HAVEN COURT APARTMENTS	257 SOUTH BROADWAY	202 feet to the N	Petroleum Bulk Storage Site
3	FORMER NYACK ICE CO.	90 CLINTON AVENUE	354 feet to the N	Brownfields Site
5	FORMER NYACK ICE HOUSE	90 CLINTON AVE	359 feet to the N	Closed Status Tank Failure
27	NYACK ICE CO	90 CLINTON AVE	359 feet to the N	Closed Status Spill (Unk/Other Cause)
66	NYACK ICE	90 CLINTON AVENUE	370 feet to the N	Petroleum Bulk Storage Site
26	284 PIERMONT AVE	NEAR THE HUDSON RIVER	207 feet to the NNE	Closed Status Spill (Unk/Other Cause)
4		63 WASHINGTON AVE	313 feet to the NNE	Closed Status Tank Failure
65	MULTI-FAMILY RESIDENCE	63 WASHINGTON AVENUE	320 feet to the NNE	Petroleum Bulk Storage Site
67	SALISBURY POINT CO-OP	1 SALISBURY POINT	424 feet to the ESE	Petroleum Bulk Storage Site
7		44 RIVER RD	595 feet to the S	Closed Status Tank Failure

68	AUDREY IMPORT EXPORT CORP.	1159 ROUTE 9W	427 feet to the SW	Petroleum Bulk Storage Site
6	ANDERY IMPORT/EXPORT CORP	1159 RT 9W	432 feet to the SW	Closed Status Tank Failure
28		1159 RT 9W U	432 feet to the SW	Closed Status Spill (Unk/Other Cause)
53	LOTHROP RESIDENCE	120 HILLSIDE AVE	165 feet to the NNW*	Closed Status Spill (Misc. Spill Cause)
55	RAW SEWAGE: NYS THRUWAY	CLINTON AND COOPER	398 feet to the NNW	Closed Status Spill (Misc. Spill Cause)

Sites equal to or greater than 660 ft from subject property sorted by direction and distance

Map Id#	Site Name	Site Street	Approximate Distance & Direction From Property	Toxic Site Category
57	ORANGE UTILITIES STATION	22 WHITE AVE	975 feet to the N	Closed Status Spill (Misc. Spill Cause)
69	GRECO TRUST	139 SOUTH BROADWAY	1236 feet to the N	Petroleum Bulk Storage Site
73	LILLISTON MRS	122 S FRANKLIN	1273 feet to the N	Hazardous Waste Generator/Transporter
74	HAND BATTERY SITE	122 S FRANKLIN ST	1273 feet to the N	Hazardous Waste Generator/Transporter
18		90 DEPOT PLACE	1297 feet to the N	Closed Status Tank Test Failure
1	HAND BATTERY LAB	122 SOUTH FRANKLIN STREET	1305 feet to the N	NYSDEC Inactive Haz Waste Disposal Site
70	ORANGETOWN FIRE CO. #1	90 DEPOT PLACE	1305 feet to the N	Petroleum Bulk Storage Site
35	SOUTH NYACK PUMP STATION	100 PIERMONT AVE	1704 feet to the N	Closed Status Spill (Unk/Other Cause)
37	PAVION LTD.	60 CEDAR HILL AVE.	1876 feet to the N	Closed Status Spill (Unk/Other Cause)
19	JNT STATREM	80 SOUTH BROADWAY	1899 feet to the N	Closed Status Tank Test Failure
62	MOBIL STATION	80 SOUTH BROADWAY	1899 feet to the N	Closed Status Spill (Misc. Spill Cause)
40	CARSON RESIDENCE	74 SOUTH BROADWAY	2020 feet to the N	Closed Status Spill (Unk/Other Cause)
41	72 SOUTH BROADWAY	72 SOUTH BROADWAY	2038 feet to the N	Closed Status Spill (Unk/Other Cause)
42	SOUTH BROADWAY CREEK	72 SOUTH BROADWAY	2038 feet to the N	Closed Status Spill (Unk/Other Cause)
43	STRAWBERRY PLACE REST	BROADWAY	2038 feet to the N	Closed Status Spill (Unk/Other Cause)
44	UNNAMED STREAM	70 SOUTH BROADWAY	2069 feet to the N	Closed Status Spill (Unk/Other Cause)
45	DRY CLEANER	73 SOUTH BROADWAY	2074 feet to the N	Closed Status Spill (Unk/Other Cause)
11		41 PROSPECT ST	2105 feet to the N	Closed Status Tank Failure
48		DEPEW AVE & FRANKLIN ST	2483 feet to the N	Closed Status Spill (Unk/Other Cause)
49	NYACK PLAZA	DEPEW & FRANKLIN ST	2483 feet to the N	Closed Status Spill (Unk/Other Cause)
59	POLE 61352-39509	19 CLINTON AVE	1137 feet to the NNE	Closed Status Spill (Misc. Spill Cause)
8	HOMEOWNER FUEL OIL SPILL	11 VOORHIS POINT	1152 feet to the NNE	Closed Status Tank Failure
31	137 PIERMONT AVENUE	137 PIERMONT AVENUE	1407 feet to the NNE	Closed Status Spill (Unk/Other Cause)
32	MURRAY FORNARO	128 PIERMONT AVE	1454 feet to the NNE	Closed Status Spill (Unk/Other Cause)
33	MURRY FORANARO	128 PIERMONT AVE	1454 feet to the NNE	Closed Status Spill (Unk/Other Cause)
34	HUDSON RIVER	129 PIERMONT AVE.	1517 feet to the NNE	Closed Status Spill (Unk/Other Cause)
36	KENDALL RESIDENCE	99 PIERMONT AVE	1819 feet to the NNE	Closed Status Spill (Unk/Other Cause)
10		89 PIERMONT AVE	1991 feet to the NNE	Closed Status Tank Failure
39	DALE DUNSIL RESIDENCE	87 PIERMONT AVE	2009 feet to the NNE	Closed Status Spill (Unk/Other Cause)
46	MANHOLE	DEPEW AND NYACK MEMORIAL PARK	2318 feet to the NNE	Closed Status Spill (Unk/Other Cause)
47	MANHOLE IN NYACK MEMORIAL PARK	DEPEW AVE	2318 feet to the NNE	Closed Status Spill (Unk/Other Cause)
2	OR - NYACK MGP	55 GEDNEY ST	3545 feet to the NNE	NYSDEC Inactive Haz Waste Disposal Site
60	ROSIE O'DONNELL	10 GESNER AVENUE	1313 feet to the NE	Closed Status Spill (Misc. Spill Cause)
29	SILVERMAN RESIDENCE	4 SALISBURY PLACE	822 feet to the ESE	Closed Status Spill (Unk/Other Cause)
38	HUDSON SOUTH OF TAPPANZEE	108 RIVER RD	1879 feet to the S	Closed Status Spill (Unk/Other Cause)

12	BARBARA CANE	127 RIVER RD	2423 feet to the S	Closed Status Tank Failure
9	RESIDENCE	72 OLD MOUNTAIN RD	1336 feet to the SW	Closed Status Tank Failure
30	PVT DWELLING	7 TOWNSEND AVE	1173 feet to the WSW	Closed Status Spill (Unk/Other Cause)
61	NYACK COLLEGE	1 SOUTH BLVD	1844 feet to the NW	Closed Status Spill (Misc. Spill Cause)
56	PRIVATE RESIDENCE	41 WHITE AVE	891 feet to the NNW	Closed Status Spill (Misc. Spill Cause)
58	STORM DRAINING	34 WHITE AVE	1026 feet to the NNW	Closed Status Spill (Misc. Spill Cause)

Identified Toxic Sites by Category

Tappan Zee Bridge - Section 3 Nyack, NY 10960

* Compass directions can vary substantially for sites located very close to the subject property address.

NYSDEC Inactive Haz. Waste Disposal Site Registry -- Total Sites - 2

MAP ID	FACILITY ID	FACILITY NAME
1	344040	HAND BATTERY LAB
2	344046	OR - NYACK MGP

Database searched at 1 MILE - ASTM required search distance: 1 Mile

FACILITY STREET	DISTANCE & DIRECTION
122 SOUTH FRANKLIN STREET	1305 feet to the N
55 GEDNEY ST	3545 feet to the NNE

Brownfields Sites -- Total Sites - 1

MAP ID	FACILITY ID	FACILITY NAME
3	C344063	FORMER NYACK ICE CO.

Database searched at 1/2 MILE - ASTM required search distance: 1/2 Mile

FACILITY STREET	DISTANCE & DIRECTION
90 CLINTON AVENUE	354 feet to the N

Closed Status Tank Failures -- Total Sites - 9

MAP ID	FACILITY ID	FACILITY NAME
4	9810998	
5	0604487	FORMER NYACK ICE HOUSE
6	0403712	ANDERY IMPORT/EXPORT CORP
7	9910357	
8	0600282	HOMEOWNER FUEL OIL SPILL
9	9714291	RESIDENCE
10	9808144	
11	0100037	
12	0109842	BARBARA CANE

Database searched at 1/2 MILE - ASTM required search distance: 1/2 Mile

FACILITY STREET	DISTANCE & DIRECTION
63 WASHINGTON AVE	313 feet to the NNE
90 CLINTON AVE	359 feet to the N
1159 RT 9W	432 feet to the SW
44 RIVER RD	595 feet to the S
11 VOORHIS POINT	1152 feet to the NNE
72 OLD MOUNTAIN RD	1336 feet to the SW
89 PIERMONT AVE	1991 feet to the NNE
41 PROSPECT ST	2105 feet to the N
127 RIVER RD	2423 feet to the S

Closed Status Tank Test Failures -- Total Sites - 7

MAP ID	FACILITY ID	FACILITY NAME
13	9600829	RESIDENCE
14	9600828	RESIDENCE
15	9012702	BRADFORD NEWS
16	1006707	BRADFORD MEWS
17	8809101	V/NYACK HIGHWAY DEPT.
18	9800730	
19	8804318	JNT STATREM

Database searched at 1/2 MILE - ASTM required search distance: 1/2 Mile

FACILITY STREET	DISTANCE & DIRECTION
296 PIERMONT AVE	74 feet to the SE*
292 PIERMONT AVE	74 feet to the SE*
298 PIERMONT AVE	74 feet to the SE*
298 PIERMONT	74 feet to the SE*
282 SOUTH BROADWAY	86 feet to the N*
90 DEPOT PLACE	1297 feet to the N
80 SOUTH BROADWAY	1899 feet to the N

Closed Status Spills (Unknown Causes & Other Causes) -- Total Sites - 30

MAP ID	FACILITY ID	FACILITY NAME
20	9904516	EXIT 10 THRUWAY
21	9400632	UNDER TAPPEN ZEE BRIDGE
22	0805434	POLE 61325/39296
23	0913017	SALSBURY PUMP STATION
24	0300091	APARTMENT BUILDING
25	0106717	BRADFORD MEWS APTS
26	9703232	284 PIERMONT AVE
27	0510940	NYACK ICE CO
28	9807273	
29	9400518	SILVERMAN RESIDENCE
30	0912482	PVT DWELLING
31	0704117	137 PIERMONT AVENUE
32	9613668	MURRAY FORNARO
33	9106211	MURRY FORANARO
34	9106751	HUDSON RIVER

Database searched at 1/2 MILE - ASTM required search distance: 1/2 Mile

FACILITY STREET	DISTANCE & DIRECTION
NYACK TANDEM	0 feet
RIVER ROAD	0 feet
2 ELIZABETH PLACE	0 feet
302 PIERMONT AVE	74 feet to the SE*
292 PIERMONT AVE	74 feet to the SE*
292 PIERMONT AVE	74 feet to the SE*
NEAR THE HUDSON RIVER	207 feet to the NNE
90 CLINTON AVE	359 feet to the N
1159 RT 9W U	432 feet to the SW
4 SALISBURY PLACE	822 feet to the ESE
7 TOWNSEND AVE	1173 feet to the WSW
137 PIERMONT AVENUE	1407 feet to the NNE
128 PIERMONT AVE	1454 feet to the NNE
128 PIERMONT AVE	1454 feet to the NNE
129 PIERMONT AVE.	1517 feet to the NNE

35	0913016	SOUTH NYACK PUMP STATION	100 PIERMONT AVE	1704 feet to the N
36	9204434	KENDALL RESIDENCE	99 PIERMONT AVE	1819 feet to the NNE
37	9212920	PAVION LTD.	60 CEDAR HILL AVE.	1876 feet to the N
38	8901905	HUDSON SOUTH OF TAPPANZEE	108 RIVER RD	1879 feet to the S
39	0314097	DALE DUNSIL RESIDENCE	87 PIERMONT AVE	2009 feet to the NNE
40	9101402	CARSON RESIDENCE	74 SOUTH BROADWAY	2020 feet to the N
41	0312375	72 SOUTH BROADWAY	72 SOUTH BROADWAY	2038 feet to the N
42	0209334	SOUTH BROADWAY CREEK	72 SOUTH BROADWAY	2038 feet to the N
43	0203215	STRAWBERRY PLACE REST	BROADWAY	2038 feet to the N
44	0410132	UNNAMED STREAM	70 SOUTH BROADWAY	2069 feet to the N
45	0100874	DRY CLEANER	73 SOUTH BROADWAY	2074 feet to the N
46	1012365	MANHOLE	DEPEW AND NYACK MEMORIAL PARK	2318 feet to the NNE
47	1012126	MANHOLE IN NYACK MEMORIAL PARK	DEPEW AVE	2318 feet to the NNE
48	9600111		DEPEW AVE & FRANKLIN ST	2483 feet to the N
49	0803294	NYACK PLAZA	DEPEW & FRANKLIN ST	2483 feet to the N
Closed Status Spills (Miscellaneous Spill Causes) -- Total Sites - 13				
MAP ID	FACILITY ID	FACILITY NAME	FACILITY STREET	DISTANCE & DIRECTION
50	9005508	UNDER TAPPAN ZEE BRIDGE	RIVER ROAD	0 feet
51	8901339		EXIT 10 NBOUND THRUWAY	0 feet
52	8809370	WASHINGTON AVE.	BROADWAY	114 feet to the N*
53	9605322	LOTHROP RESIDENCE	120 HILLSIDE AVE	165 feet to the NNW*
54	9803475		257 SOUTH BROADWAY	198 feet to the N*
55	1009813	RAW SEWAGE: NYS THRUWAY	CLINTON AND COOPER	398 feet to the NNW
56	9706493	PRIVATE RESIDENCE	41 WHITE AVE	891 feet to the NNW
57	1101144	ORANGE UTILITIES STATION	22 WHITE AVE	975 feet to the N
58	9705522	STORM DRAINING	34 WHITE AVE	1026 feet to the NNW
59	9507389	POLE 61352-39509	19 CLINTON AVE	1137 feet to the NNE
60	0502562	ROSIE O'DONNELL	10 GESNER AVENUE	1313 feet to the NE
61	0905023	NYACK COLLEGE	1 SOUTH BLVD	1844 feet to the NW
62	8902064	MOBIL STATION	80 SOUTH BROADWAY	1899 feet to the N
Petroleum Bulk Storage Sites -- Total Sites - 8				
MAP ID	FACILITY ID	FACILITY NAME	FACILITY STREET	DISTANCE & DIRECTION
63	3-990532	BRADFORD MEWS APARTMENTS	292-302 PIERMONT AVENUE	98 feet to the SE*
64	3-990889	HAVEN COURT APARTMENTS	257 SOUTH BROADWAY	202 feet to the N
65	3-990895	MULTI-FAMILY RESIDENCE	63 WASHINGTON AVENUE	320 feet to the NNE
66	3-990289	NYACK ICE	90 CLINTON AVENUE	370 feet to the N
67	3-990426	SALISBURY POINT CO-OP	1 SALISBURY POINT	424 feet to the ESE
68	3-990380	AUDREY IMPORT EXPORT CORP.	1159 ROUTE 9W	427 feet to the SW
69	3-990920	GRECO TRUST	139 SOUTH BROADWAY	1236 feet to the N
70	3-990254	ORANGETOWN FIRE CO. #1	90 DEPOT PLACE	1305 feet to the N
Hazardous Waste Generators, Transporters -- Total Sites - 4				
MAP ID	FACILITY ID	FACILITY NAME	FACILITY STREET	DISTANCE & DIRECTION
71	NYD987021722	NYS DOT BIN 1007100 D260380	ROUTE 9W	0 feet
72	NYD987015336	NYS DOT BIN 1007080	RTE 9 W OVER I 87	0 feet
73	NY0000622696	LILLISTON MRS	122 S FRANKLIN	1273 feet to the N
74	NYD000622696	HAND BATTERY SITE	122 S FRANKLIN ST	1273 feet to the N
			Database searched at 1/2 MILE - ASTM required search distance: 1/2 Mile	
			Database searched at 1/4 MILE - ASTM required search distance: Property & Adjacent	
			Database searched at 1/4 MILE - ASTM required search distance: Property & Adjacent	

Identified Toxic Sites by Proximity

Tappan Zee Bridge - Section 3, Nyack, NY 10960

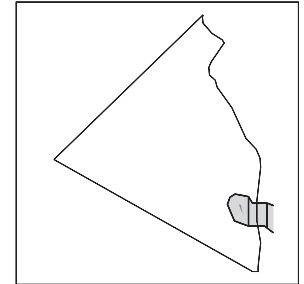

* Compass directions can vary substantially for sites located very close to the subject property address.

Map Id#	Site Name	Site Street	Approximate Distance & Direction From Property	Toxic Site Category
20	EXIT 10 THRUWAY	NYACK TANDEM	0 feet	Closed Status Spill (Unk/Other Cause)
21	UNDER TAPPEN ZEE BRIDGE	RIVER ROAD	0 feet	Closed Status Spill (Unk/Other Cause)
22	POLE 61325/39296	2 ELIZABETH PLACE	0 feet	Closed Status Spill (Unk/Other Cause)
50	UNDER TAPPAN ZEE BRIDGE	RIVER ROAD	0 feet	Closed Status Spill (Misc. Spill Cause)
51		EXIT 10 NBOUND THRUWAY	0 feet	Closed Status Spill (Misc. Spill Cause)
71	NYS DOT BIN 1007100 D260380	ROUTE 9W	0 feet	Hazardous Waste Generator/Transporter
72	NYSDOT BIN 1007080	RTE 9 W OVER I 87	0 feet	Hazardous Waste Generator/Transporter
13	RESIDENCE	296 PIERMONT AVE	74 feet to the SE*	Closed Status Tank Test Failure
14	RESIDENCE	292 PIERMONT AVE	74 feet to the SE*	Closed Status Tank Test Failure
15	BRADFORD NEWS	298 PIERMONT AVE	74 feet to the SE*	Closed Status Tank Test Failure
16	BRADFORD MEWS	298 PIERMONT	74 feet to the SE*	Closed Status Tank Test Failure
23	SALSBURY PUMP STATION	302 PIERMONT AVE	74 feet to the SE*	Closed Status Spill (Unk/Other Cause)
24	APARTMENT BUILDING	292 PIERMONT AVE	74 feet to the SE*	Closed Status Spill (Unk/Other Cause)
25	BRADFORD MEWS APTS	292 PIERMONT AVE	74 feet to the SE*	Closed Status Spill (Unk/Other Cause)
17	V/NYACK HIGHWAY DEPT.	282 SOUTH BROADWAY	86 feet to the N*	Closed Status Tank Test Failure
63	BRADFORD MEWS APARTMENTS	292-302 PIERMONT AVENUE	98 feet to the SE*	Petroleum Bulk Storage Site
52	WASHINGTON AVE.	BROADWAY	114 feet to the N*	Closed Status Spill (Misc. Spill Cause)
53	LOTHROP RESIDENCE	120 HILLSIDE AVE	165 feet to the NNW*	Closed Status Spill (Misc. Spill Cause)
54		257 SOUTH BROADWAY	198 feet to the N*	Closed Status Spill (Misc. Spill Cause)
64	HAVEN COURT APARTMENTS	257 SOUTH BROADWAY	202 feet to the N	Petroleum Bulk Storage Site
26	284 PIERMONT AVE	NEAR THE HUDSON RIVER	207 feet to the NNE	Closed Status Spill (Unk/Other Cause)
4		63 WASHINGTON AVE	313 feet to the NNE	Closed Status Tank Failure
65	MULTI-FAMILY RESIDENCE	63 WASHINGTON AVENUE	320 feet to the NNE	Petroleum Bulk Storage Site
3	FORMER NYACK ICE CO.	90 CLINTON AVENUE	354 feet to the N	Brownfields Site
5	FORMER NYACK ICE HOUSE	90 CLINTON AVE	359 feet to the N	Closed Status Tank Failure
27	NYACK ICE CO	90 CLINTON AVE	359 feet to the N	Closed Status Spill (Unk/Other Cause)
66	NYACK ICE	90 CLINTON AVENUE	370 feet to the N	Petroleum Bulk Storage Site
55	RAW SEWAGE: NYS THRUWAY	CLINTON AND COOPER	398 feet to the NNW	Closed Status Spill (Misc. Spill Cause)
67	SALISBURY POINT CO-OP	1 SALISBURY POINT	424 feet to the ESE	Petroleum Bulk Storage Site
68	AUDREY IMPORT EXPORT CORP.	1159 ROUTE 9W	427 feet to the SW	Petroleum Bulk Storage Site
6	ANDERY IMPORT/EXPORT CORP	1159 RT 9W	432 feet to the SW	Closed Status Tank Failure
28		1159 RT 9W U	432 feet to the SW	Closed Status Spill (Unk/Other Cause)
7		44 RIVER RD	595 feet to the S	Closed Status Tank Failure
29	SILVERMAN RESIDENCE	4 SALISBURY PLACE	822 feet to the ESE	Closed Status Spill (Unk/Other Cause)
56	PRIVATE RESIDENCE	41 WHITE AVE	891 feet to the NNW	Closed Status Spill (Misc. Spill Cause)
57	ORANGE UTILITIES STATION	22 WHITE AVE	975 feet to the N	Closed Status Spill (Misc. Spill Cause)
58	STORM DRAINING	34 WHITE AVE	1026 feet to the NNW	Closed Status Spill (Misc. Spill Cause)
59	POLE 61352-39509	19 CLINTON AVE	1137 feet to the NNE	Closed Status Spill (Misc. Spill Cause)
8	HOMEOWNER FUEL OIL SPILL	11 VOORHIS POINT	1152 feet to the NNE	Closed Status Tank Failure
30	PVT DWELLING	7 TOWNSEND AVE	1173 feet to the WSW	Closed Status Spill (Unk/Other Cause)
69	GRECO TRUST	139 SOUTH BROADWAY	1236 feet to the N	Petroleum Bulk Storage Site
73	LILLISTON MRS	122 S FRANKLIN	1273 feet to the N	Hazardous Waste Generator/Transporter
74	HAND BATTERY SITE	122 S FRANKLIN ST	1273 feet to the N	Hazardous Waste Generator/Transporter
18		90 DEPOT PLACE	1297 feet to the N	Closed Status Tank Test Failure
1	HAND BATTERY LAB	122 SOUTH FRANKLIN STREET	1305 feet to the N	NYSDEC Inactive Haz Waste Disposal Site

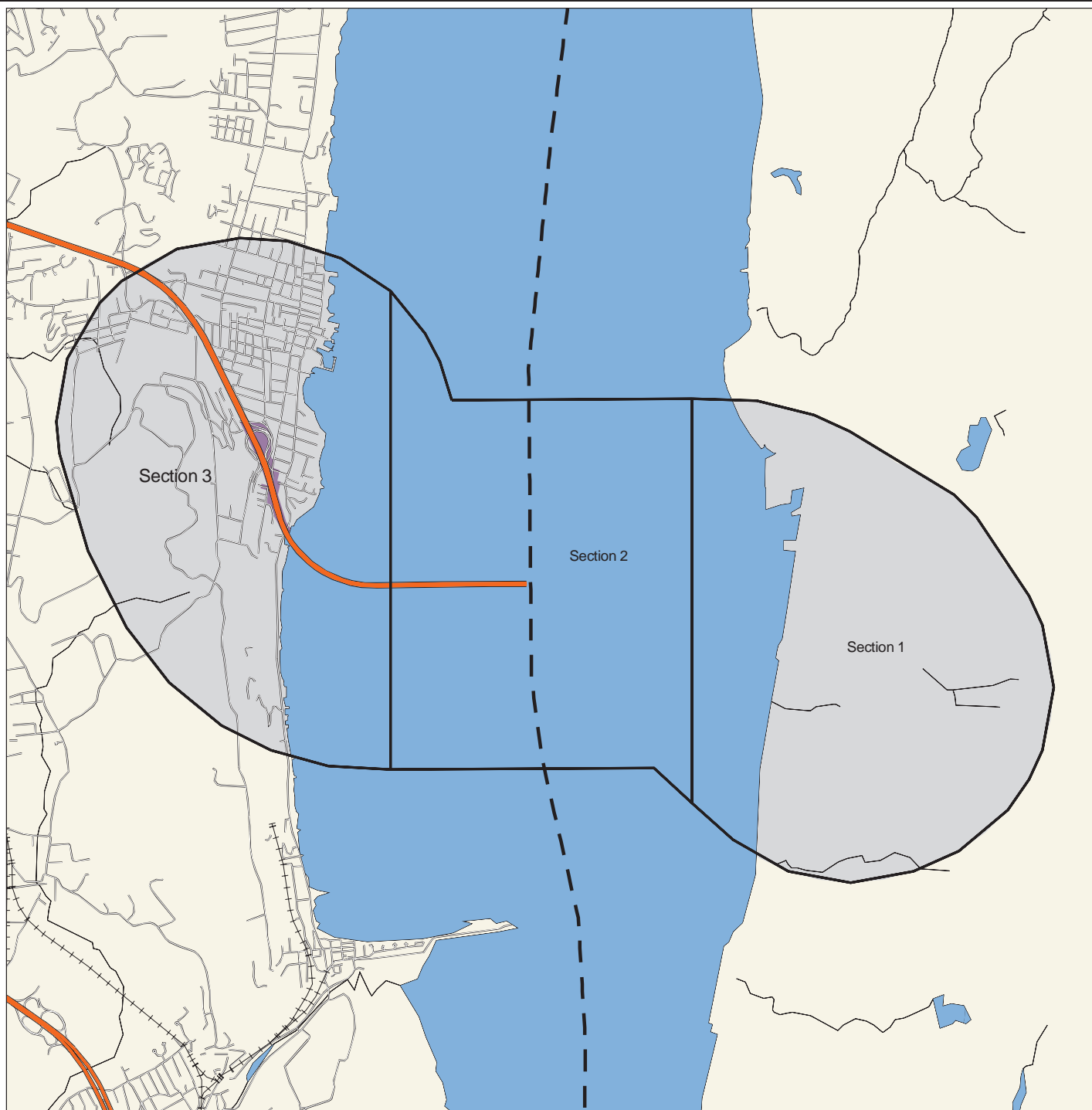
70	ORANGETOWN FIRE CO. #1	90 DEPOT PLACE	1305 feet to the N	Petroleum Bulk Storage Site
60	ROSIE O'DONNELL	10 GESNER AVENUE	1313 feet to the NE	Closed Status Spill (Misc. Spill Cause)
9	RESIDENCE	72 OLD MOUNTAIN RD	1336 feet to the SW	Closed Status Tank Failure
31	137 PIERMONT AVENUE	137 PIERMONT AVENUE	1407 feet to the NNE	Closed Status Spill (Unk/Other Cause)
32	MURRAY FORNARO	128 PIERMONT AVE	1454 feet to the NNE	Closed Status Spill (Unk/Other Cause)
33	MURRY FORANARO	128 PIERMONT AVE	1454 feet to the NNE	Closed Status Spill (Unk/Other Cause)
34	HUDSON RIVER	129 PIERMONT AVE.	1517 feet to the NNE	Closed Status Spill (Unk/Other Cause)
35	SOUTH NYACK PUMP STATION	100 PIERMONT AVE	1704 feet to the N	Closed Status Spill (Unk/Other Cause)
36	KENDALL RESIDENCE	99 PIERMONT AVE	1819 feet to the NNE	Closed Status Spill (Unk/Other Cause)
61	NYACK COLLEGE	1 SOUTH BLVD	1844 feet to the NW	Closed Status Spill (Misc. Spill Cause)
37	PAVION LTD.	60 CEDAR HILL AVE.	1876 feet to the N	Closed Status Spill (Unk/Other Cause)
38	HUDSON SOUTH OF TAPPANZEE	108 RIVER RD	1879 feet to the S	Closed Status Spill (Unk/Other Cause)
19	JNT STATREM	80 SOUTH BROADWAY	1899 feet to the N	Closed Status Tank Test Failure
62	MOBIL STATION	80 SOUTH BROADWAY	1899 feet to the N	Closed Status Spill (Misc. Spill Cause)
10		89 PIERMONT AVE	1991 feet to the NNE	Closed Status Tank Failure
39	DALE DUNSIL RESIDENCE	87 PIERMONT AVE	2009 feet to the NNE	Closed Status Spill (Unk/Other Cause)
40	CARSON RESIDENCE	74 SOUTH BROADWAY	2020 feet to the N	Closed Status Spill (Unk/Other Cause)
41	72 SOUTH BROADWAY	72 SOUTH BROADWAY	2038 feet to the N	Closed Status Spill (Unk/Other Cause)
42	SOUTH BROADWAY CREEK	72 SOUTH BROADWAY	2038 feet to the N	Closed Status Spill (Unk/Other Cause)
43	STRAWBERRY PLACE REST	BROADWAY	2038 feet to the N	Closed Status Spill (Unk/Other Cause)
44	UNNAMED STREAM	70 SOUTH BROADWAY	2069 feet to the N	Closed Status Spill (Unk/Other Cause)
45	DRY CLEANER	73 SOUTH BROADWAY	2074 feet to the N	Closed Status Spill (Unk/Other Cause)
11		41 PROSPECT ST	2105 feet to the N	Closed Status Tank Failure
46	MANHOLE	DEPEW AND NYACK MEMORIAL PARK	2318 feet to the NNE	Closed Status Spill (Unk/Other Cause)
47	MANHOLE IN NYACK MEMORIAL PARK	DEPEW AVE	2318 feet to the NNE	Closed Status Spill (Unk/Other Cause)
12	BARBARA CANE	127 RIVER RD	2423 feet to the S	Closed Status Tank Failure
48		DEPEW AVE & FRANKLIN ST	2483 feet to the N	Closed Status Spill (Unk/Other Cause)
49	NYACK PLAZA	DEPEW & FRANKLIN ST	2483 feet to the N	Closed Status Spill (Unk/Other Cause)
2	OR - NYACK MGP	55 GEDNEY ST	3545 feet to the NNE	NYSDEC Inactive Haz Waste Disposal Site

Toxics Targeting Project Area Overview Map

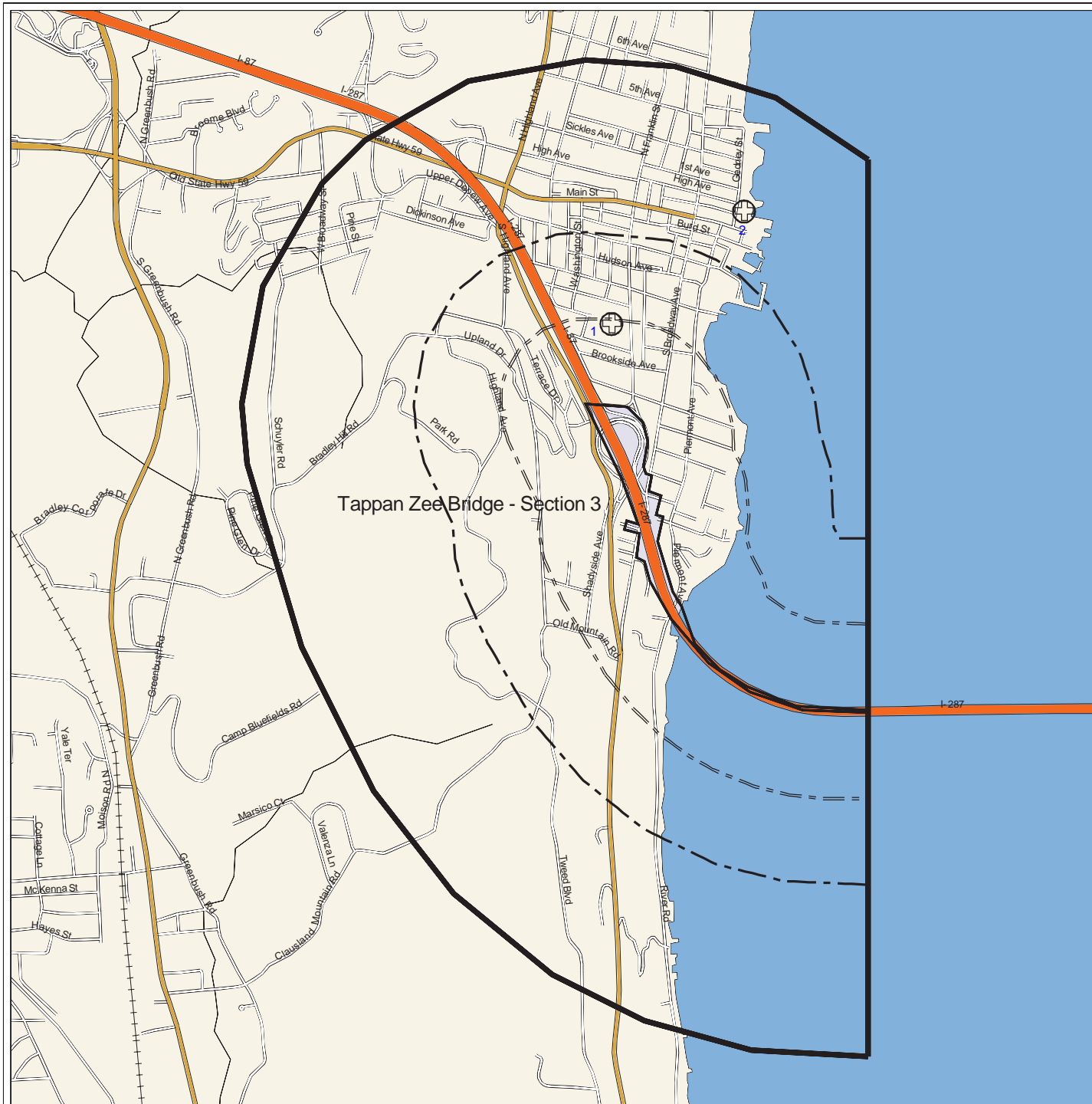
with highlighted section for this report
Tappan Zee Bridge - Section 3
Nyack, NY 10960



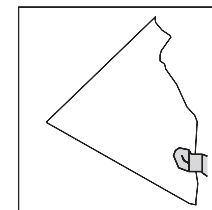
Rockland County



- | | |
|-----------------|-----------------|
| Project Area | Waterbody |
| Subject Area | |
| Minor Roads | County Border |
| Major Roads | Railroad Tracks |
| Expressways | 1/2 Mile Radius |
| 1 Mile Radius | 1/4 Mile Radius |
| 1/4 Mile Radius | 1/8 Mile Radius |



Toxics Targeting 1 Mile Buffer Search Map Tappan Zee Bridge - Section 3 Nyack, NY 10960



Rockland County



National Priority
List (NPL)



Inactive Hazardous Waste
Disposal Registry Site



Inact. Haz Waste Disp.
Registry Qualifying



RCRA Corrective
Action Facility



Subject
Area



Waterbody



County
Border



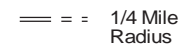
Railroad
Tracks



1 Mile
Radius



1/2 Mile
Radius

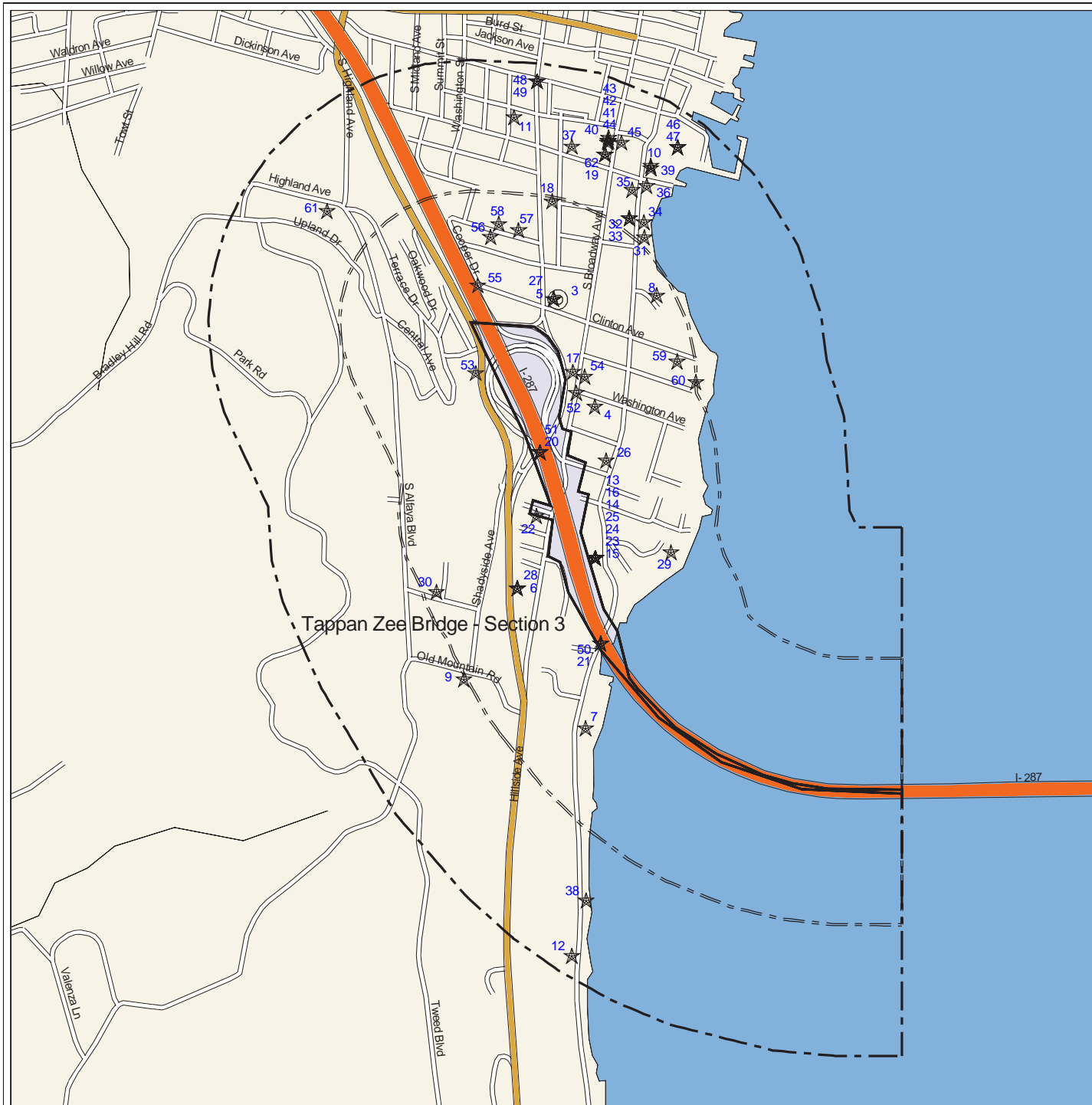


1/4 Mile
Radius

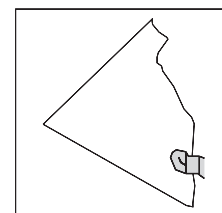
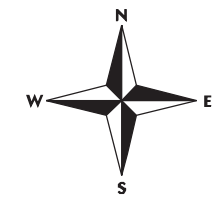


1/8 Mile
Radius

Scale: 1 inch = 2264 feet



Toxics Targeting 1/2 Mile Buffer Search Map Tappan Zee Bridge - Section 3 Nyack, NY 10960



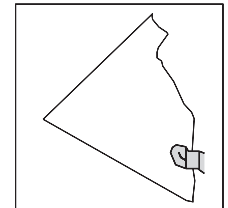

Rockland County

- Hazardous Material Spill
- Delisted NPL Site
- CERCLIS Superfund Non-NFRAP Site
- CERCLIS Superfund NFRAP Site
- Hazardous Waste Treater, Storer, Disposer
- Hazardous Substance Waste Disposal Site
- Solid Waste Facility
- Brownfields Site

- Subject Area
- Waterbody
- County Border
- 1/4 Mile Radius
- 1 Mile Radius
- 1/2 Mile Radius
- 1/8 Mile Radius
- Railroad Tracks

Scale: 1 inch = 1483 feet

Toxics Targeting 1/4 Mile Buffer Search Map Tappan Zee Bridge - Section 3 Nyack, NY 10960

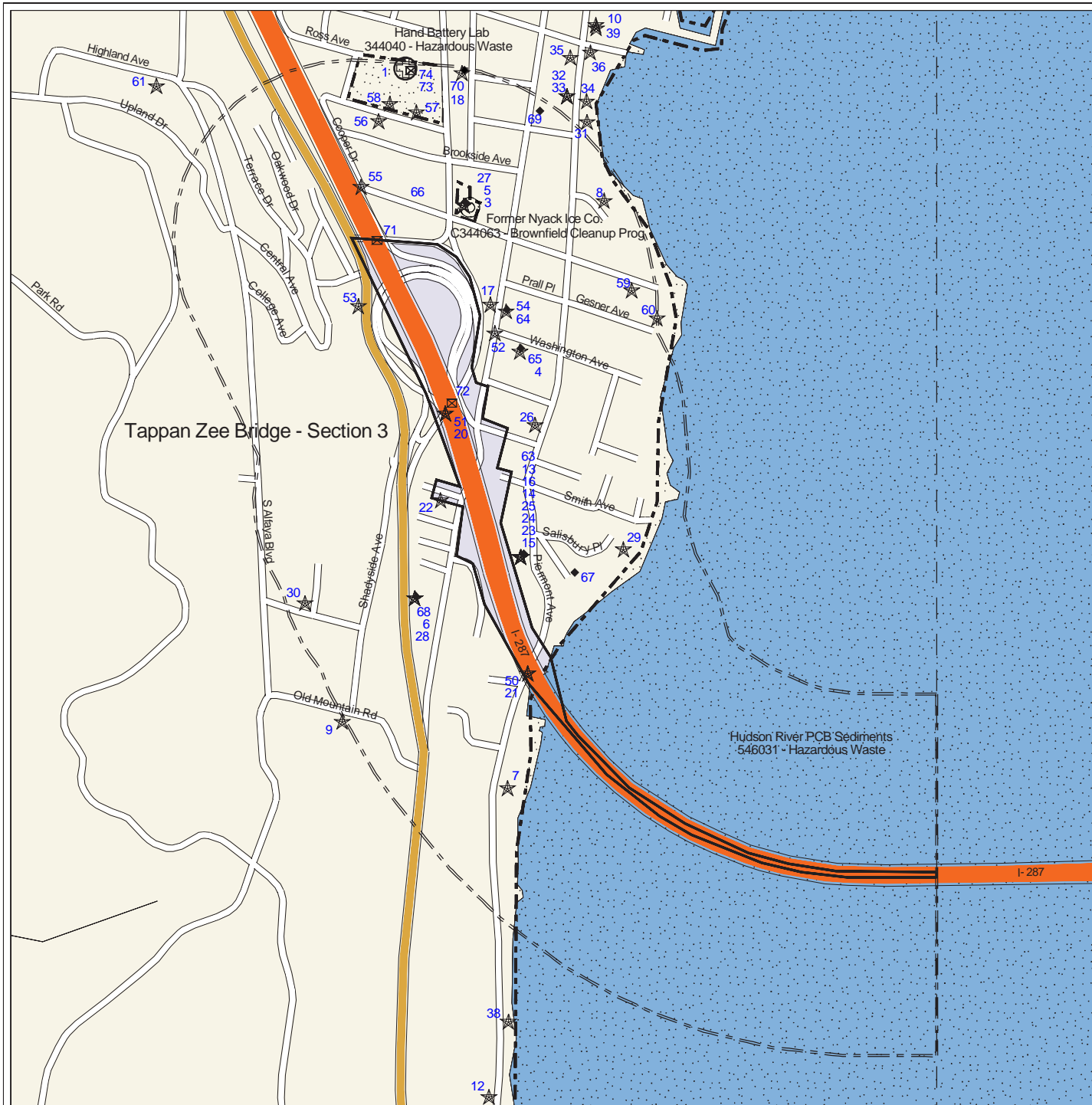


Rockland County

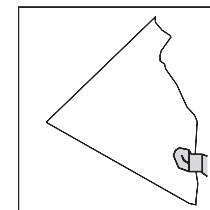

Tappan Zee Bridge - Section 3

- | | |
|----------------------------|------------------------------------|
| Major Oil Storage Facility | Enforcement Docket Facility |
| Chemical Storage Facility | Air Release |
| Toxic Release | |
| Wastewater Discharge | Petroleum Bulk Storage Facility |
| | Hazardous Waste Generator, Transp. |
| Subject Area | Waterbody |
| County Border | Railroad Tracks |
| 1/4 Mile Radius | 1/8 Mile Radius |

Scale: 1 inch = 1092 feet



Toxics Targeting 1/4 Mile Buffer Closeup Map Tappan Zee Bridge - Section 3 Nyack, NY 10960



Rockland County

- | | |
|---|--|
| National Priority List (NPL) * | Delisted NPL Site ** |
| CERCLIS Superfund Non-NFRAP Site ** | CERCLIS Superfund NFRAP Site ** |
| Inactive Hazardous Waste Disposal Registry Site * | Inact. Haz Waste Disp. Registry Qualifying * |
| Hazardous Waste Treater, Storer, Disposer ** | RCRA Corrective Action Facility * |
| Hazardous Substance Waste Disposal Site ** | Solid Waste Facility ** |
| Major Oil Storage Facility *** | Brownfields Site ** |
| Chemical Storage Facility *** | Hazardous Material Spill ** |
| Toxic Release *** | Petroleum Bulk Storage Facility *** |
| Wastewater Discharge *** | Hazardous Waste Generator, Transp. *** |
| Enforcement Docket Facility *** | Air Release *** |
| | Remediation Site Borders |

- | | |
|-----------------|-----------------|
| Subject Area | Waterbody |
| County Border | Railroad Tracks |
| 1/4 Mile Radius | 1/8 Mile Radius |

Scale: 1 inch = 1092 feet

* 1 Mile Search Radius
 *** 1/4 Mile Search Radius

** 1/2 Mile Search Radius

Section Two: Toxic Site Profiles

The heading of each *Toxic Site Profile* refers to the site's map location and details:

- The facility name, address, city, state, and zip code.
- Any changes that were made to a site's address in order to map its location.
- The site mapping method that was used (see *How Sites are Located*, at the end of this section for more information).

Toxic Site Profiles summarize information provided by site owners or operators and government agencies regarding various toxic chemical activities reported at each site, such as:

- Whether chemicals were stored, produced, transported, discharged or disposed of.
- The name of chemicals and their Chemical Abstract Series (CAS) numbers.
- The amount of chemicals and the units (gallons/pounds) the chemical was measured in.
- Whether the site or storage tanks at the site are currently active or inactive.
- Special codes used by government agencies to regulate hazardous waste activities at some sites, or a complete description of the codes follows the profiles section.

For selected individual chemicals reported at various toxic sites, some potential health effect summary information appears below the site profile. Each potential health effect summary identifies chemicals by name and by Chemical Abstract Series (CAS) Number. An "x" under each potential health effect heading indicates positive toxicity testing results reported by the National Institute of Occupational Safety and Health's Registry of Toxic Effects of Chemical Substances (RTECS). Some chemicals (mostly appearing in profiles of Hazardous Waste facilities), are reported as mixtures, and RTECS health effect information is only available for individual chemicals. In addition, RTECS only provides information on approximately 100,000 common chemicals. Consequently, the absence of potential health effect summary information for a particular chemical identified in a Toxic Site Profile does not necessarily mean that the chemical does not pose potential health effects.

The Maximum Contaminant Level (MCL) in drinking water allowed for selected chemicals is also noted. In most cases, the only applicable MCL has been set by the New York State Department of Health (NYSDOH). Where NYSDOH has not set an MCL, the federal standard, if one exists, is listed and is marked by an asterisk.

Presented below are column headings that describe the health effect definitions used in RTECS and applicable New York State and federal drinking water standards. Reference sources for information presented in this section are also provided.

ACUTE TOX: **Acute Toxicity:** Short-term exposure to this chemical can cause lethal and non-lethal toxicity effects not included in the following four categories.

TUMOR TOX: **Tumorigenic Toxicity:** The chemical can cause an increase in the incidence of tumors.

MUTAG TOX: **Mutagenic Toxicity:** The chemical can cause genetic alterations that are passed from one generation to the next.

REPRO TOX: **Reproductive Toxicity:** May signify one of the following effects: maternal effects, paternal effects, effects on fertility, effects on the embryo or fetus, specific developmental abnormalities, tumorigenic effects, or effects on the newborn (only positive reproductive effects data for mammalian species are referenced).

IRRIT TOX: **Primary Irritant:** The chemical can cause eye or skin irritation.

MCL: **Drinking Water Standard - Maximum Contaminant Level (MCL)** listed under Drinking Water Supplies, 10 NYCRR Part 5, Subparts 1.51(f),(g), and (h) for NYDOH MCL's and under the Safe Drinking Water Act, 40 CFR 141, Subparts B and G, (* indicates value for total trihalomethanes) for federal MCL's.

Reference Source for Toxicity Information: Registry of Toxic Effects of Chemical Substances (RTECS), NIOSH (on-line database); For further information, contact: NIOSH, 4676 Columbia Parkway, Cincinnati, OH, 45226, 800/35-NIOSH.

Reference Source for Drinking Water Standards: New York State Department of Health, Bureau of Toxic Substances Assessment, 2 University Place, Room 240, Albany, NY 12203, 518/458-6373.

U.S. Environmental Protection Agency, Office of Drinking Water, 401 M St SW, Mailstop WH-556, Washington, DC, 20460, 202/260-5700.

Inactive Hazardous Waste Disposal Site Classifications:

- 1 -- Causing or presenting an imminent danger of causing irreversible or irreparable damage to the public health or the environment -- immediate action required;
- 2 -- Significant threat to the public health or environment -- action required;
- 3 -- Does not Present a significant threat to the environment or public health -- action may be deferred;
- 4 -- Site properly closed --requires continued management;
- 5 -- Site properly closed, no evidence of present or potential adverse impact -- no further action required;
- 2a -- This temporary classification has been assigned to sites where there is inadequate data to assign them to the five classifications specified by law;
- A -- Work underway and not yet complete;
- P -- Potential Site;
- D₁, 2, 3 -- Delisted Site (1: hazardous waste not found; 2: remediated; 3: consolidated site or site incorrectly listed);
- C -- Remediation Complete (formerly D2).



NO NATIONAL PRIORITIES LIST (NPL) SITES IDENTIFIED WITHIN 1 MILE SEARCH RADIUS

**INACTIVE HAZ WASTE DISPOSAL REGISTRY OR REGISTRY-QUALIFYING SITES IDENTIFIED WITHIN 1 MILE SEARCH RADIUS**

PLEASE NOTE: * Compass directions can vary substantially for sites located very close to the subject property address.

Map Identification Number 1**HAND BATTERY LAB**

122 SOUTH FRANKLIN STREET

SOUTH NYACK, NY 10960

Facility Id: 344040

TT-Id: 120A-0004-979

MAP LOCATION INFORMATION

Site location mapped by: MAP COORDINATE (1)

Approximate distance from property: 1305 feet to the N

ADDRESS CHANGE INFORMATION

Revised street: NO CHANGE

Revised zip code: NO CHANGE

NEW YORK STATE DEPARTMENT OF ENVIRONMENTAL CONSERVATION
DIVISION OF HAZARDOUS WASTE REMEDIATION
INACTIVE HAZARDOUS WASTE DISPOSAL SITE INFORMATION

CLASSIFICATION CODE: C

REGION: 3

SITE CODE: 344040

DEC ID: 56047

CLASSIFICATION CODE DESCRIPTION:

Remediation Complete (formerly D2). Sites may still require some degree of site management associated with either operation, maintenance, and monitoring or with institutional/engineering controls (IC/ECs).

NAME OF SITE: Hand Battery Lab

STREET ADDRESS: 122 South Franklin Street

CITY: SOUTH NYACK

ZIP: 10960

TOWN: Orangetown

COUNTY: Rockland

SITE TYPE: Dump-X Structure- Lagoon- Landfill-X Treatment Pond-

ESTIMATED SIZE: 4 Acres

INSTITUTIONAL/ENGINEERING CONTROLS:

None reported

CROSS REFERENCES:

None reported

SITE OWNER/OPERATOR INFORMATION:**CURRENT OWNER(S):**

NAME: Adelma Lilliston

C/O DONALD STEVER

ADDRESS: 122 SOUTH FRANKLIN STREET

SOUTH NYACK, NY 10960

Owner Type: Corporate or Commercial

OWNER(S) DURING DISPOSAL:

NAME: WILLIAM HAND

ADDRESS:

OPERATOR(S) DURING DISPOSAL:

NAME: William Hand

ADDRESS: 122 SOUTH FRANKLIN STREET

SOUTH NYACK, NY 10960

Operator Type: Corporate or Commercial

SITE DESCRIPTION:

This site is located in a residential area of South Nyack, at 122 South Franklin Street. Between 1934 and 1964 the property was used as a research laboratory and for the small scale manufacture of lead acid batteries. Battery acid was reportedly disposed of on the ground and battery fragments are visible in the area behind the buildings. There is also an area on the northeast side of the property where lead plate, lead grid and plastic casings were reportedly buried after the acid had been removed. The property is fenced. This property is listed on the National Register of Historic Sites. A consultant for a responsible party collected soil samples from areas of stained soils and stressed vegetation. Significant levels of lead exist in surface soils (0-2 feet). Some samples for TCLP failed for lead, with levels ranging from less than 0.4 ppm to 1,000 ppm. The property is located in a residential area of South Nyack and has been declared a significant threat to the public health by the New York State Department of Health (NYSDOH). The PRP has conducted a unilateral soil removal. Offsite impacts have been studied under state superfund. An IRM consisting of soil removal from residential yards was completed in the fall of 1997. All remedial work has been completed and no monitoring is required. Contaminated soils, on-site and off-site have been removed to the satisfaction of the NYSDEC and this site has been delisted.

April 16, 2008: The NYSDEC has neither sought nor received any additional information since the site was delisted in March 1998. No update to the above Site Description is planned.

CONFIRMED HAZARDOUS WASTE DISPOSED:

TYPE

QUANTITY

LEAD (D008 WASTE)-----
UNKNOWN

ASSESSMENT OF ENVIRONMENTAL PROBLEMS:

Confirmed contamination of soils by lead. Although the property is fenced, it was in a residential area and was declared a significant threat to public health by the NYSDOH. All remedial work has been completed and no monitoring is required. Contaminated soils, on-site and off-site have been removed to the satisfaction of the NYSDEC and this site has been delisted.

ASSESSMENT OF HEALTH PROBLEMS:

Access to the 4 acre residential estate is restricted by fencing. Precautions to minimize potential exposures to on-site contaminants were discussed with the site owner. Public water serves the area so exposure to potentially contaminated groundwater is not expected. A drinking water well (the sole water source) behind the main house has shown only low level or no lead contamination when sampled by the property owner. Cleanup of the on-site lead contamination by the owner eliminated the exposure concern on-site. Off-site dispersion of lead in the past contaminated soils on adjacent residential yards. Excavation and off-site disposal of contaminated soils attributed to the site was completed in November 1997 using State monies. Exposure

concerns related to former site wastes have been eliminated.

PROJECT COMPLETIONS:

Operable Unit 01 - REM PRG-ON SITE

PROJECT	DESCRIPTION
Remedial Investigation	

END DATE	STATUS
03/01/1998	No Further Action

Operable Unit 01A - IRM

PROJECT	DESCRIPTION
Remedial Design	
Remedial Action	

END DATE	STATUS
06/01/1997	Actual
11/01/1997	Actual

The New York State Department of Environmental Conservation has not publicly updated the following fields since 2003:

ANALYTICAL DATA AVAILABLE FOR:	Air-	Surface Water-	Groundwater-	Soil-	Sediment-
APPLICABLE STANDARDS EXCEEDED IN:	Groundwater-	Drinking Water-	Surface Water-	Air-	

GEOTECHNICAL INFORMATION:

SOIL/ROCK TYPE:

GROUNDWATER DEPTH:

LEGAL ACTION:

Type:

STATUS:

Negotiation in Progress-

REMEDIAL ACTION:

Proposed-

Under Design-

NATURE OF ACTION:

State-

Order Signed-

In Progress-

Federal-

Completed-

Map Identification Number 2**OR - NYACK MGP**

55 GEDNEY ST

NYACK, NY 10960-

Facility Id: 344046

TT-Id: 120A-0004-984

MAP LOCATION INFORMATION

Site location mapped by: MAP COORDINATE (1)

Approximate distance from property: 3545 feet to the NNE

ADDRESS CHANGE INFORMATION

Revised street: NO CHANGE

Revised zip code: NO CHANGE

NEW YORK STATE DEPARTMENT OF ENVIRONMENTAL CONSERVATION
DIVISION OF HAZARDOUS WASTE REMEDIATION
INACTIVE HAZARDOUS WASTE DISPOSAL SITE INFORMATION

CLASSIFICATION CODE: A

REGION: 3

SITE CODE: 344046

DEC ID: 56049

CLASSIFICATION CODE DESCRIPTION:

Work is underway and not yet complete.

NAME OF SITE: OR - Nyack MGP

STREET ADDRESS: 55 Gedney St

CITY: Nyack

ZIP: 10960-

TOWN: Orangetown

COUNTY: Rockland

SITE TYPE: Dump- Structure- Lagoon- Landfill- Treatment Pond-

ESTIMATED SIZE: 4.61 Acres

INSTITUTIONAL/ENGINEERING CONTROLS:

None reported

CROSS REFERENCES:

None reported

SITE OWNER/OPERATOR INFORMATION:

CURRENT OWNER(S):

NAME.....:

ADDRESS...:

SITE DESCRIPTION:

Location: The Nyack Manufactured Gas Plant (MGP) site a vacant property located on the west bank of the Hudson River in the downtown area of Nyack, Rockland County, NY.

Site Features: The site consists of an upper terrace at the elevation of Gedney Ave. and a lower terrace along the Hudson River. The entire site is currently landscaped to the rip/rap shoreline. The site is fenced to prevent trespassing.

Current Zoning/Use: Downtown Nyack has a blend of residential and commercial properties, including a marina immediately to the north and a multi-unit residential complex immediately to the south of the site. The site is zoned "waterfront," which is intended to encourage uses along and near the Hudson River related to, and appropriate for, a waterfront area.

Historical Use: A manufactured gas plant (MGP) operated at this site from 1852 until 1965. Gas was made by heating coal and/or petroleum products in closed vessels. The gas was then cooled, purified, and distributed through a network of underground pipes in surrounding communities, where it was used in much the same way that natural gas is used today. Routine use of the plant was discontinued in 1938. From 1938 until 1965, the MGP was used only during times of peak demand, a practice known as "peak shaving." The site-related contamination is coal tar, which was a condensate from the gas manufacturing process. Tar would condense from the hot gas as it was being cooled and purified. Some of this tar escaped from pipes, storage vessels, and other subsurface structures into the surrounding soils. The locations of former MGP structures are shown on Figure 2.

Operable Units: The site has been divided into 2 operable units. An operable unit represents a portion of the site that for technical or administrative reasons can be addressed separately to eliminate or mitigate a release, threat of release or exposure pathway resulting from the site contamination. This document pertains to Operable Unit 2.

Remediation of Operable Unit 1 (OU1), the portion of the site above the 100 year flood line, is complete. A large scale

excavation was completed in the western portion of OU1 during 2006. Contaminated soils in two other areas to the south and east were treated with an in-situ solidification process in 2006 and 2007. The OU1 area was then covered with clean topsoil and restored to a park-like setting.

Operable Unit 2 (OU2), which is the subject of this document, consists of the remaining land (below the 100 year flood line and above the mean high water mark) and the Hudson River sediment which has been impacted by site-related contamination.

Site Geology and Hydrogeology: OU2 is covered with a varying thickness of fill. The jetty area which protrudes into the Hudson River has the thickest layer of fill (13 feet). A second significant area of fill is the slope between the upper and lower terraces, which was apparently placed after plant operations had ended. A layer of native silty sand generally underlies the fill material. A layer of glacial till was noted in one boring on the upper terrace. Underlying the silty sand is sandstone bedrock. The bedrock is a productive aquifer with the groundwater flowing upward through the bedrock. The overburden in the upper terrace is entirely above groundwater. In the lower terrace, groundwater is found in the overburden, and is seen to fluctuate with the tide, indicating some hydraulic communication between the river and the groundwater.

CONFIRMED HAZARDOUS WASTE DISPOSED:

TYPE	QUANTITY
COAL TAR	UNKNOWN
Polycyclic Aromatic Hydrocarbons (PAHs), Total	UNKNOWN

ASSESSMENT OF ENVIRONMENTAL PROBLEMS:

The primary contaminant of concern at this site is coal tar (a condensate from the gas manufacturing process). Coal tar contains BTEX compounds (benzene, toluene, ethylbenzene, and xylene) and PAHs (polycyclic aromatic hydrocarbons). Investigations have shown coal tar and contaminated groundwater to be present at the site. Site related contaminants have also been observed in the sediment in the Hudson River at levels above applicable sediment standards. No site related contamination has been observed in surface water at levels above applicable standards.

The site presents an environmental threat due to the ongoing presence of coal tar in the subsurface and releases of contamination from the coal tar into the groundwater and into the aquatic environment.

ASSESSMENT OF HEALTH PROBLEMS:

Operable Unit 1:

Since the site is covered by a combination of asphalt and clean soil, people will not come in contact with subsurface contamination unless they dig below these cover materials. People are not drinking contaminated groundwater because the area is served by a public water supply that is not affected by this contamination. They will not come into contact with contaminated groundwater unless they dig deeper than six feet below the ground surface.

Volatile organic compounds in the groundwater and/or soil may move into the soil vapor (air spaces within the soil), which in turn may move into overlying buildings and affect indoor air quality. This process, which is similar to the movement of radon gas from the subsurface into the indoor air of buildings, is referred to as soil vapor intrusion. Data indicate inhalation of site-related contaminants via soil vapor intrusion is not a concern off-site. The potential for soil vapor intrusion will be evaluated for any buildings developed on-site.

Operable Unit 2:

Persons who dig below the ground surface may come in contact with contaminants in subsurface soil. People may come in contact with contaminants present in shallow river sediments while entering or exiting the river.

PROJECT COMPLETIONS:

Operable Unit 01 - MGP Site

PROJECT	DESCRIPTION	END DATE	STATUS
Remedial Investigation		03/31/2004	Actual
Remedial Design	ISCO Bedrock	08/01/2005	Actual
Remedial Design	Upper Terrace Excavation	01/06/2006	Actual
Remedial Design	ISS Hudson Vista	01/06/2006	Actual
Remedial Action	ISS-Hudson Vista	09/29/2006	Actual
Remedial Design	Lower Terrace - ISS/Excavation	09/29/2006	Actual
Remedial Action	ISCO-Bedrock	09/29/2006	Actual
Remedial Action	Upper Terrace Excavation	09/29/2006	Actual
Remedial Action	Lower Terrace	01/26/2009	Actual

Operable Unit 02 - Hudson River Sediments

PROJECT	DESCRIPTION	END DATE	STATUS
Remedial Investigation		03/31/2011	Actual

The New York State Department of Environmental Conservation has not publicly updated the following fields since 2003:

ANALYTICAL DATA AVAILABLE FOR:	Air-	Surface Water-	Groundwater-	Soil-	Sediment-
APPLICABLE STANDARDS EXCEEDED IN:	Groundwater-	Drinking Water-	Surface Water-	Air-	

GEOTECHNICAL INFORMATION:

SOIL/ROCK TYPE:

GROUNDWATER DEPTH:

LEGAL ACTION:

STATUS:

REMEDIAL ACTION:

NATURE OF ACTION:

Type:

Negotiation in Progress-

Proposed-

Under Design-

State-

Order Signed-

In Progress-

Federal-

Completed-



NO RCRA CORRECTIVE ACTION SITES IDENTIFIED WITHIN 1 MILE SEARCH RADIUS



NO CERCLIS SUPERFUND SITES IDENTIFIED WITHIN 1/2 MILE SEARCH RADIUS

**BROWNFIELDS SITES IDENTIFIED WITHIN 1/2 MILE SEARCH RADIUS**

PLEASE NOTE: * Compass directions can vary substantially for sites located very close to the subject property address.

Map Identification Number 3

FORMER NYACK ICE CO.
90 CLINTON AVENUE

SOUTH NYACK, NY 10960

Facility Id: C344063
TT-Id: 320A-0001-720

MAP LOCATION INFORMATION

Site location mapped by: MAP COORDINATE (1)

Approximate distance from property: 354 feet to the N

ADDRESS CHANGE INFORMATION

Revised street: NO CHANGE

Revised zip code: NO CHANGE

This facility has been deleted from the reported data. Data reflects last reported information.

Brownfield Program: Brownfield Cleanup Program

BROWNFIELD CLEANUP PROGRAM

CLASSIFICATION CODE: A

REGION: 3

SITE CODE: C344063

DEC ID: 356170

CLASSIFICATION CODE DESCRIPTION:

Work is underway and not yet complete.

NAME OF SITE: Former Nyack Ice Co.

STREET ADDRESS: 90 Clinton Avenue

CITY: South Nyack

ZIP: 10960

TOWN: Orangetown

COUNTY: Rockland

SITE TYPE: Dump- Structure- Lagoon- Landfill- Treatment Pond-

ESTIMATED SIZE: 0.7 Acre

INSTITUTIONAL/ENGINEERING CONTROLS:

None reported

CROSS REFERENCES:

None reported

SITE OWNER/OPERATOR INFORMATION:

CURRENT OWNER(S):

NAME: 90 CLINTON STREET CORP

BERNARD A. WEINTRAUB

ADDRESS: C/O WEINTRAUB PROJECTS LLC

1 PIERMONT AVENUE
NYACK, NY 10960

NAME: 90 CLINTON STREET CORP.
BERNARD A. WEINTRAUB
ADDRESS: C/O WEINTRAUB PROJECTS LLC
1 PIERMONT AVENUE
NYACK, NY 10960

OWNER(S) DURING DISPOSAL:

OPERATOR(S) DURING DISPOSAL:

APPLICANT REQUESTOR(S):

NAME: 90 CLINTON STREET CORP.
BERNARD A. WEINTRAUB
ADDRESS: C/O WEINTRAUB PROJECTS LLC
1 PIERMONT AVENUE
NYACK, NY 10960

Owner Type: Innocent Owner - Petroleum

SITE DESCRIPTION:

The investigation of this site is currently being proposed under the Brownfield Cleanup Program (BCP). The site is 0.7 acres and is located at 90 Clinton Avenue in the Village of South Nyack, Rockland County.

The site is located in a suburban area comprised of primarily single-family residential properties. It is relatively level and has a gentle downward slope to the east, towards the Hudson River.

Current use is commercial and industrial.

The property is site of the former Nyack Ice Company and is an irregularly shaped parcel which has 127 feet of frontage on the north side of Clinton Avenue. An icehouse is located on the southwestern corner of the property and occupies approximately one-third of the lot. A small office is located directly east of the icehouse and a garage is located on the northern portion of the property. Located throughout the property are two freezers, an abandoned trailer and what appears to be several abandoned vehicles. The site is largely unused except for a small portion apparently being used for construction equipment and other storage.

Contaminants known to affect the soil, groundwater and soil gas are petroleum and SVOC's. Suspected contaminants affecting this same media are chlorinated solvents, other VOC's, SVOC's and metals.

A Phase I Environmental Assessment (2004) and a Phase II Environmental Assessment (2005) have been completed.

Current Status:

April 12, 2007

This BCP application has been approved. RI is substantially complete and an IRM work plan has been approved. July 08, the RI and IRM's are substantially completed and the reports are pending.

CONFIRMED HAZARDOUS WASTE DISPOSED:

None reported

ASSESSMENT OF ENVIRONMENTAL PROBLEMS:

Information submitted with the BCP application regarding the environmental conditions at the site are currently under review and will be revised as additional information becomes available.

ASSESSMENT OF HEALTH PROBLEMS:

Information submitted with the BCP application regarding the conditions at the site are currently under review and will be revised as additional information becomes available.

PROJECT COMPLETIONS:

Operable Unit 01A - IRM

PROJECT	DESCRIPTION	END DATE	STATUS
Remedial Design	IRM	04/02/2007	Actual



NO SOLID WASTE FACILITIES IDENTIFIED WITHIN 1/2 MILE SEARCH RADIUS



NO HAZARDOUS WASTE TREATMENT/STORAGE/DISPOSERS IDENTIFIED WITHIN THE 1/2 MILE SEARCH RADIUS



HAZARDOUS MATERIAL SPILLS INTRODUCTION

The Hazardous Material Spills in this section are divided into eight spill cause groupings. These include:

Active Spills Section: Spills with incomplete paperwork that may or may not be cleaned up (See Date Cleanup Ceased)

- 1) Tank Failures
- 2) Tank Test Failures
- 3) Unknown Spill Cause or Other Spill Cause Hazardous Spills
- 4) Miscellaneous Spill Causes: Equipment Failure, Human Error, Tank Overfill, Deliberate Spill, Traffic Accidents, Housekeeping, Abandoned Drum, and Vandalism.

Closed Status Spills Section: Spills with completed paperwork that may or may not be cleaned up (See Date Cleanup Ceased)

- 5) Tank Failures
- 6) Tank Test Failures
- 7) Unknown Spill Cause or Other Spill Cause Hazardous Spills
- 8) Miscellaneous Spill Causes: Equipment Failure, Human Error, Tank Overfill, Deliberate Spill, Traffic Accidents, Housekeeping, Abandoned Drum, and Vandalism.

All spills within each spill cause category are presented in order of proximity to the subject site address.

Please note that spills reported within 0.25 mile (or one-eighth mile in New York City) are mapped and profiled.

Between 0.25 mile (or one-eighth mile in New York City) and 0.5 mile, only the following spills are mapped and profiled:

- * Tank Failures;
- * Tank Test Failures;
- * Unknown Spill Cause or Other Spill Cause;
- * Spills greater than 100 units of quantity; and
- * Spills reported in the NYSDEC Fall 1998 MTBE Survey.

A table at the end of each section presents a listing of reported Miscellaneous Spills with less than 100 units located between 0.25 mile (or one-eighth mile in Manhattan) and 0.5 mile. These spills are neither mapped nor profiled.



NO ACTIVE TANK FAILURES IDENTIFIED WITHIN 1/2 MILE SEARCH RADIUS



NO ACTIVE TANK TEST FAILURES IDENTIFIED WITHIN 1/2 MILE SEARCH RADIUS



NO ACTIVE UNKNOWN CAUSE SPILLS AND OTHER CAUSE SPILLS IDENTIFIED WITHIN 1/2 MILE SEARCH RADIUS



NO ACTIVE HAZARDOUS SPILLS - MISC. SPILL CAUSES - EQUIPMENT FAILURE, HUMAN ERROR, TANK OVERFILL, DELIBERATE SPILL, TRAFFIC ACCIDENT, HOUSEKEEPING, ABANDONED DRUM, AND VANDALISM - IDENTIFIED WITHIN 1/2 MILE SEARCH RADIUS.

All spills mapped and profiled within 1/4 mile. Between 1/4 mile and 1/2 mile search radius, spills reported to be greater than 100 units and spills reported in the NYSDEC Fall 1998 MTBE Survey are mapped and profiled. Spills reported to be less than 100 units are listed in a table at the end of this section.

THE FOLLOWING ACTIVE SPILLS FOR THIS CATEGORY WERE REPORTED BETWEEN 1/4 MILE AND 1/2 MILE SEARCH RADIUS FROM THE SUBJECT ADDRESS. THESE SPILLS WERE REPORTED TO BE LESS THAN 100 UNITS IN QUANTITY AND CAUSED BY: EQUIPMENT FAILURE, HUMAN ERROR, TANK OVERFILL, DELIBERATE SPILL, TRAFFIC ACCIDENT, HOUSEKEEPING, ABANDONED DRUM, OR VANDALISM. THESE SPILLS ARE NEITHER MAPPED NOR PROFILED IN THIS REPORT.

FACILITY ID FACILITY NAME
No dropped spills found for this category

STREET

CITY



CLOSED STATUS TANK FAILURES IDENTIFIED WITHIN 1/2 MILE SEARCH RADIUS

Please Note: * - Compass directions can vary substantially for sites located very close to the subject property address.

Map Identification Number 4



63 WASHINGTON AVE

WEST NYACK, NY

Spill Number: 9810998

Close Date: 01/06/1999

TT-Id: 520A-0146-781

MAP LOCATION INFORMATION

Site location mapped by: MANUAL MAPPING (3)

Approximate distance from property: 313 feet to the NNE

ADDRESS CHANGE INFORMATION

Revised street: NO CHANGE

Revised zip code: 10960

Source of Spill: PRIVATE DWELLING

Notifier Type: Other

Caller Name: KEVIN MCCARTY

DEC Investigator: RCHD

Spiller: LAWLOR & HAGGERTY

Notifier Name:

Caller Agency: LMS ENGINEERS

Contact for more spill info: KEVIN MCCARTY

Spiller Phone: (914) 398-2335

Notifier Phone:

Caller Phone: (914) 735-8300

Contact Person Phone: (914) 735-8300

Category: Known petroleum or hazardous material release with minimal potential for fire/explosion (indoors or outdoors), drinking water contamination, or releases to surface waters.

Class: Willing RP - DEC Field Response - Corrective Action Initiated, Taken Over, or Completed by RP or Other Agency

Spill Date	Date Cleanup Ceased	Cause of Spill	Meets Cleanup Standards		Penalty Recommended	
12/02/1998		TANK FAILURE	YES		NO	
Material Spilled	Material Class	Quantity Spilled	Units	Quantity Recovered	Units	Resource(s) Affected
#2 FUEL OIL	PETROLEUM	0	GALLONS	0	GALLONS	SOIL

Caller Remarks:

CALLER REMOVING AN OLD TANK THAT HAS HOLES IN BOTTOM. MINOR AMOUNT OF CONTAMINATED SOIL WAS FOUND. SOIL WAS REMOVED.

DEC Investigator Remarks: NO DEC INVESTIGATOR REMARKS GIVEN FOR THIS SPILL.

Map Identification Number 5 **FORMER NYACK ICE HOUSE**
 90 CLINTON AVE

SOUTH NYACK, NY

Spill Number: 0604487**Close Date: 07/21/2006**
TT-Id: 520A-0145-267

MAP LOCATION INFORMATION

Site location mapped by: MANUAL MAPPING (3)
 Approximate distance from property: 359 feet to the N

ADDRESS CHANGE INFORMATION

Revised street: NO CHANGE
 Revised zip code: 10960

Source of Spill: COMMERCIAL/INDUSTRIAL

Notifier Type: Other

Caller Name:

DEC Investigator: JYMCCART

Spiller: BERNARD WEINTRAUB - FORMER NYACK ICE HOUSE

Notifier Name:

Caller Agency:

Contact for more spill info: BERNARD WEINTRAUB

Spiller Phone: (845) 358-5089

Notifier Phone:

Caller Phone:

Contact Person Phone: (845) 358-5089

Category: Known petroleum or hazardous material release with minimal potential for fire/explosion (indoors or outdoors), drinking water contamination, or releases to surface waters.

Class: Willing RP - DEC Field Response - Corrective Action Initiated, Taken Over, or Completed by RP or Other Agency

Spill Date	Date Cleanup Ceased	Cause of Spill	Meets Cleanup Standards	Penalty Recommended
07/20/2006		TANK FAILURE	YES	NO


Material Spilled	Material Class	Quantity Spilled	Units	Quantity Recovered	Units	Resource(s) Affected
KEROSENE	PETROLEUM	0	GALLONS	0	GALLONS	SOIL

Caller Remarks:

550 GALLON TANK WAS REMOVED WITH MANY HOLES , DEC MICHELLE TIPPLE WAS ON SCENE:

DEC Investigator Remarks:

07/21/06: IS BEING HANDLED UNDER BROWNSFIELDS PROGRAM. NFA

Map Identification Number 6 **ANDERY IMPORT/EXPORT CORP**
 1159 RT 9W

UPPER GRANDVIEW, NY

Spill Number: 0403712**Close Date: 11/28/2005**
TT-Id: 520A-0147-475

MAP LOCATION INFORMATION

Site location mapped by: MANUAL MAPPING (3)
 Approximate distance from property: 432 feet to the SW

ADDRESS CHANGE INFORMATION

Revised street: 1159 HIGHWAY 9W
 Revised zip code: 10960

Source of Spill:	COMMERCIAL/INDUSTRIAL	Spiller:	MAX MELKINOV - ANDEREY IMPORT/EXPORT COR	Spiller Phone:	(845) 353-6705
Notifier Type:	Other	Notifier Name:	SHARIMA RYAN	Notifier Phone:	(845) 348-6355
Caller Name:	SHARIMA RYAN	Caller Agency:	RND SERVICES	Caller Phone:	(845) 348-6355
DEC Investigator:	JBODee	Contact for more spill info:	MAX MELKINOV	Contact Person Phone:	(845) 353-6705

Category: Known petroleum or hazardous material release with minimal potential for fire/explosion (indoors or outdoors), drinking water contamination, or releases to surface waters.

Class: Willing RP - DEC Field Response - Corrective Action Initiated, Taken Over, or Completed by RP or Other Agency

Spill Date	Date Cleanup Ceased	Cause of Spill	Meets Cleanup Standards	Penalty Recommended
07/07/2004		TANK FAILURE	YES	NO

Material Spilled	Material Class	Quantity Spilled	Units	Quantity Recovered	Units	Resource(s) Affected
GASOLINE	PETROLEUM	0	GALLONS	0	GALLONS	SOIL

Caller Remarks:

Cleanup is pending.

DEC Investigator Remarks:

November 28, 2005: SPILL FILE CLOSED BY GIANNA FORTINI OF THE ROCKLAND COUNTY HEALTH DEPT. NO FURTHER ACTION IS REQUIRED AT THIS TIME. jod
 As per email from RCDOH:
 "0403712 - UST Closure report submitted and reviewed - NFA"

Map Identification Number 7



44 RIVER RD

GRANDVIEW, NY

Spill Number: 9910357

Close Date: 03/07/2000

TT-Id: 520A-0145-809

MAP LOCATION INFORMATION

Site location mapped by: MANUAL MAPPING (3)
 Approximate distance from property: 595 feet to the S

ADDRESS CHANGE INFORMATION

Revised street: NO CHANGE
 Revised zip code: 10960

Source of Spill: PRIVATE DWELLING
 Notifier Type: Other
 Caller Name: KEITH GARDNER
 DEC Investigator: RCHD

Spiller: MR ACHSEATTER
 Notifier Name:
 Caller Agency: TRI STATE ENVIROMENTAL
 Contact for more spill info: MR ACHSEATTER

Spiller Phone: (914) 358-8220
 Notifier Phone:
 Caller Phone: (914) 592-3385
 Contact Person Phone: (914) 358-8220

Category: Known petroleum or hazardous material release with minimal potential for fire/explosion (indoors or outdoors), drinking water contamination, or releases to surface waters.

Class: Willing RP - No DEC Field Response - Corrective Action Initiated or Completed by RP or Other Agency

Spill Date	Date Cleanup Ceased	Cause of Spill	Meets Cleanup Standards	Penalty Recommended
11/29/1999		TANK FAILURE	YES	NO

Material Spilled	Material Class	Quantity Spilled	Units	Quantity Recovered	Units	Resource(s) Affected
#2 FUEL OIL	PETROLEUM	0	GALLONS	0	GALLONS	SOIL

Caller Remarks:

CONTAMINATED SOIL FOUND WHILE REMOVING A 550 GAL TANK. NO FURTHER INFO.

DEC Investigator Remarks: NO DEC INVESTIGATOR REMARKS GIVEN FOR THIS SPILL.

Map Identification Number 8



HOMEOWNER FUEL OIL SPILL

11 VOORHIS POINT

NYACK, NY

Spill Number: 0600282

Close Date: 01/12/2007

TT-Id: 520A-0268-132

MAP LOCATION INFORMATION

Site location mapped by: MANUAL MAPPING (3)

Approximate distance from property: 1152 feet to the NNE

ADDRESS CHANGE INFORMATION

Revised street: NO CHANGE

Revised zip code: 10960

Source of Spill: PRIVATE DWELLING

Notifier Type: Citizen

Caller Name:

DEC Investigator: RXAMATO

Spiller: UNKNOWN

Notifier Name:

Caller Agency:

Contact for more spill info: DAVID AMBLER

Spiller Phone:

Notifier Phone:

Caller Phone:

Contact Person Phone: (845) 893-0103

Category: Known or probable release, where, without action, there is a potential for a fire/explosion hazard (indoors or outdoors), contamination of drinking water supplies, or significant release to surface waters.

Class: Willing RP - DEC Field Response - Corrective Action Initiated, Taken Over, or Completed by RP or Other Agency

Spill Date	Date Cleanup Ceased	Cause of Spill	Meets Cleanup Standards	Penalty Recommended
04/08/2006		TANK FAILURE	NO	NO

Material Spilled	Material Class	Quantity Spilled	Units	Quantity Recovered	Units	Resource(s) Affected
DIESEL	PETROLEUM	0	GALLONS	0	GALLONS	SURFACE WATER

Caller Remarks:

Caller reports a diesel sheen on the stream going to the Hudson River. Appears to be coming from a storm drain that empties into the stream.

DEC Investigator Remarks:

04/10/06: R. Amato responding, O'Mara advised. R. Amato on site with ECO's. Located source, U/G tank that thook on stormwater and overflowed. RP hired Tri State Environmental who responded for clean up.

Responded on Saturday April 8, 2006. The spill source was a old residents 550 gal. fuel oil UST no longer in service. The owners USTs fill pipe was busted at the top of tank and rain water from the roofs gutter emptied into the tank causing an overflow of old #2 fuel oil. Approx. 15 gallons was released to a storm drain which emptied into a small creek to the Hudson. Much of the soil at the spill location was impacted. That day the owner hired Tri-State to pump out (520 gals water/fuel mix) the tank and set up pads and boom at the creek and Hudson. When I arrived on site (1600 hrs) no fuel was flowing from the storm drain to the creek. There was a sheen (no product) on creek and in the Hudson (very little). A boom was also placed at a residents (11 Voorhis Pt.) boat ramp to keep any sheen from entering the yard due to high tides. Sunday Tri-State cleaned debris (leaves, etc.) from the creek and placed pads in a few storm drains. That following Monday, 4/10, Tri-State was going to remove the UST and clean up any impacted soils and check pads & booms. RA

Map Identification Number 9**RESIDENCE**

72 OLD MOUNTAIN RD

UPPER GRANDVIEW, NY

Spill Number: 9714291**Close Date: 04/20/1998**

TT-Id: 520A-0145-368

MAP LOCATION INFORMATION

Site location mapped by: MANUAL MAPPING (3)

Approximate distance from property: 1336 feet to the SW

ADDRESS CHANGE INFORMATION

Revised street: NO CHANGE

Revised zip code: 10960

Source of Spill: PRIVATE DWELLING

Notifier Type: Other

Caller Name: NAYMA GELO

DEC Investigator: tdghiosa

Spiller: WILLIAM JACOBSEN - MARY & BILL BINTER

Notifier Name: CREW

Caller Agency: CASTLETON ENVIRONMENTAL

Contact for more spill info: WILLIAM JACOBSEN

Spiller Phone: (914) 624-4275

Notifier Phone:

Caller Phone: (201) 291-0101

Contact Person Phone: (914) 624-4275

Category: Known petroleum or hazardous material release with minimal potential for fire/explosion (indoors or outdoors), drinking water contamination, or releases to surface waters.

Class: Willing RP - No DEC Field Response - Corrective Action Initiated or Completed by RP or Other Agency

Spill Date	Date Cleanup Ceased	Cause of Spill	Meets Cleanup Standards	Penalty Recommended
03/25/1998		TANK FAILURE	YES	NO

Material Spilled	Material Class	Quantity Spilled	Units	Quantity Recovered	Units	Resource(s) Affected
#2 FUEL OIL	PETROLEUM	0	GALLONS	0	GALLONS	SOIL

Caller Remarks:

TANK BEING REMOVED FROM SITE (UST) HOLES FOUND IN TANK

DEC Investigator Remarks:

Prior to Sept, 2004 data translation this spill Lead_DEC Field was "GHIOSAY"
4/20/98 NO PBS. HOME HEATING OIL REMOVED. SOIL REMOVED.

SITE RESTORED. NFA

Map Identification Number 10



89 PIERMONT AVE

NYACK, NY

Spill Number: 9808144

Close Date: 12/17/1998

TT-Id: 520A-0145-897

MAP LOCATION INFORMATION

Site location mapped by: MANUAL MAPPING (3)

Approximate distance from property: 1991 feet to the NNE

ADDRESS CHANGE INFORMATION

Revised street: NO CHANGE

Revised zip code: 10960

Source of Spill: PRIVATE DWELLING

Notifier Type: Other

Caller Name: JEFF HUNT

DEC Investigator: RCHD

Spiller:

Notifier Name: LOU MASTRO

Caller Agency: ENVIRONMENTAL PRODUCTS

Contact for more spill info:

Spiller Phone:

Notifier Phone: (914) 267-4828

Caller Phone: (914) 267-4828

Contact Person Phone:

Category: Known petroleum or hazardous material release with minimal potential for fire/explosion (indoors or outdoors), drinking water contamination, or releases to surface waters.

Class: Willing RP - DEC Field Response - Corrective Action Initiated, Taken Over, or Completed by RP or Other Agency

Spill Date	Date Cleanup Ceased	Cause of Spill	Meets Cleanup Standards	Penalty Recommended
10/02/1998		TANK FAILURE	YES	NO

Material Spilled	Material Class	Quantity Spilled	Units	Quantity Recovered	Units	Resource(s) Affected
GASOLINE	PETROLEUM	0	GALLONS	0	GALLONS	SOIL

Caller Remarks:

WHILE REMOVING AN UNDERGROUND STORAGE TANK, SOIL CONTAMINATION WAS DISCOVERED.

DEC Investigator Remarks:

Prior to Sept, 2004 data translation this spill Lead_DEC Field was "RCDOH"

Map Identification Number 11

41 PROSPECT ST

NYACK, NY

Spill Number: 0100037**Close Date: 04/19/2001**

TT-Id: 520A-0145-758

MAP LOCATION INFORMATION

Site location mapped by: MANUAL MAPPING (3)

Approximate distance from property: 2105 feet to the N

ADDRESS CHANGE INFORMATION

Revised street: NO CHANGE

Revised zip code: 10960

Source of Spill: PRIVATE DWELLING

Notifier Type: Other

Caller Name: BRENDA WYER

DEC Investigator: RCHD

Spiller: EVERETT JOHN

Notifier Name: RONNIE BABCOCK

Caller Agency: CASTLETON ENVIROMENTAL

Contact for more spill info: EVERETT JOHN

Spiller Phone: (845) 639-7711

Notifier Phone: (973) 772-9030

Caller Phone: (973) 772-9030

Contact Person Phone: (845) 639-7711

Category: Known petroleum or hazardous material release with minimal potential for fire/explosion (indoors or outdoors), drinking water contamination, or releases to surface waters.

Class: Willing RP - No DEC Field Response - Corrective Action Initiated or Completed by RP or Other Agency

Spill Date	Date Cleanup Ceased	Cause of Spill	Meets Cleanup Standards	Penalty Recommended
04/02/2001		TANK FAILURE	YES	NO

Material Spilled	Material Class	Quantity Spilled	Units	Quantity Recovered	Units	Resource(s) Affected
#2 FUEL OIL	PETROLEUM	0	GALLONS	0	GALLONS	SOIL

Caller Remarks:

during tank removal (1000 gal) tank - holes found in tank and

contaminated soil also found

DEC Investigator Remarks:

Prior to Sept, 2004 data translation this spill Lead_DEC Field was "RCDOH"

04/02/2001 PER RDB - NO CONTAMINATED SOIL FOUND. TOOK SAMPLES & AWAITING RESULTS; IF HIGH THEY WILL REMOVE SOIL.

04/19/2001 NO CONTAMINATION. SITE RESTORED. NO FURTHER ACTION PER B. PATTERSON (RCDOH).

Map Identification Number 12**BARBARA CANE**

127 RIVER RD

GRANDVIEW, NY

Spill Number: 0109842**Close Date: 02/21/2002**

TT-Id: 520A-0145-625

MAP LOCATION INFORMATION

Site location mapped by: MANUAL MAPPING (3)

Approximate distance from property: 2423 feet to the S

ADDRESS CHANGE INFORMATION

Revised street: NO CHANGE

Revised zip code: 10960

Source of Spill: PRIVATE DWELLING

Notifier Type: Local Agency

Caller Name: PATRICK BECCARIA

DEC Investigator: jbodee

Spiller: BARBARA CANE - BARBARA CANE

Notifier Name: PATRICK BECCARIA

Caller Agency: NEW ENGLAND TANK SERVICES

Contact for more spill info: BARBARA CANE

Spiller Phone: (845) 353-7314

Notifier Phone: (203) 431-9479

Caller Phone: (203) 431-9479

Contact Person Phone: (845) 353-7314

Category: Known petroleum or hazardous material release with minimal potential for fire/explosion (indoors or outdoors), drinking water contamination, or releases to surface waters.

Class: Willing RP - No DEC Field Response - Corrective Action Initiated or Completed by RP or Other Agency

Spill Date	Date Cleanup Ceased	Cause of Spill	Meets Cleanup Standards		Penalty Recommended	
01/11/2002		TANK FAILURE	YES		NO	
Material Spilled	Material Class	Quantity Spilled	Units	Quantity Recovered	Units	Resource(s) Affected
#2 FUEL OIL	PETROLEUM	0	GALLONS	0	GALLONS	SOIL

Caller Remarks:

caller states upon removing the tank - found holes in the tank and contaminated soil - clean up is in progress

DEC Investigator Remarks:

Prior to Sept, 2004 data translation this spill Lead_DEC Field was "O'DEE"

02/21/2002 NETS DISPOSED OF 25.04 TONS OF CONTAMINATED SOIL. NO FURTHER ACTION.



CLOSED STATUS TANK TEST FAILURES IDENTIFIED WITHIN 1/2 MILE SEARCH RADIUS

Please Note: * - Compass directions can vary substantially for sites located very close to the subject property address.

Map Identification Number 13



RESIDENCE

296 PIERMONT AVE

SOUTH NYACK, NY

Spill Number: 9600829

Close Date: 12/20/2004

TT-Id: 520A-0144-926

MAP LOCATION INFORMATION

Site location mapped by: MANUAL MAPPING (3)

Approximate distance from property: 74 feet to the SE*

ADDRESS CHANGE INFORMATION

Revised street: NO CHANGE

Revised zip code: 10960

Source of Spill: PRIVATE DWELLING

Notifier Type: Tank Tester

Caller Name: TIMOTHY BORMAN

DEC Investigator: tdghiosa

Spiller: BILL BOUTON - MAJESTIC PROPERTIES

Notifier Name: TIMOTHY BORMAN

Caller Agency: ENSA ENVIRONMENTAL

Contact for more spill info:

Spiller Phone: (516) 466-3100

Notifier Phone: (914) 268-8265

Caller Phone: (914) 268-8265

Contact Person Phone:

Category: Possible petroleum release with minimal potential for fire/explosion (indoors or outdoors), drinking water contamination, or releases to surface waters, known releases with no potential for damage, or non-petroleum/non-hazardous spills.

Class: Any Type of RP Including No RP - No DEC Field Response - Corrective Action by Spill Response Not Required

Spill Date	Date Cleanup Ceased	Cause of Spill	Meets Cleanup Standards		Penalty Recommended	
04/17/1996		TANK TEST FAILURE	NO		NO	
Material Spilled	Material Class	Quantity Spilled	Units	Quantity Recovered	Units	Resource(s) Affected
#2 FUEL OIL	PETROLEUM	0	GALLONS	0	GALLONS	SOIL

TANK TEST INFORMATION

Tank Number	Tank Size	Tank Test Method	Leak Rate	Gross Leak or Failure
	3000	Petro-Tite/Petro Comp	-0.09	UNKNOWN

Caller Remarks: NO REMARKS GIVEN FOR THIS SPILL

DEC Investigator Remarks:

Prior to Sept, 2004 data translation this spill Lead_DEC Field was "GHIOSAY"

12/20/2004 tank test failure in regulated tank (handled by rdoh)-close

Map Identification Number 14



RESIDENCE

292 PIERMONT AVE

SOUTH NYACK, NY

Spill Number: 9600828

Close Date: 12/20/2004

TT-Id: 520A-0146-509

MAP LOCATION INFORMATION

Site location mapped by: MANUAL MAPPING (3)

Approximate distance from property: 74 feet to the SE*

ADDRESS CHANGE INFORMATION

Revised street: NO CHANGE

Revised zip code: 10960

Source of Spill: PRIVATE DWELLING

Notifier Type: Tank Tester

Caller Name: TIMOTHY BORMAN

DEC Investigator: tdghiosa

Spiller: BILL BOUTON - MAJESTIC PROPERTIES

Notifier Name: TIMOTHY BORMAN

Caller Agency: ENSA ENVIRONMENTAL

Contact for more spill info:

Spiller Phone: (516) 466-3100

Notifier Phone: (914) 268-8265

Caller Phone: (914) 268-8265

Contact Person Phone:

Category: Possible petroleum release with minimal potential for fire/explosion (indoors or outdoors), drinking water contamination, or releases to surface waters, known releases with no potential for damage, or non-petroleum/non-hazardous spills.

Class: Any Type of RP Including No RP - No DEC Field Response - Corrective Action by Spill Response Not Required

Spill Date	Date Cleanup Ceased	Cause of Spill	Meets Cleanup Standards		Penalty Recommended		
04/17/1996		TANK TEST FAILURE	NO		NO		
Material Spilled	Material Class		Quantity Spilled	Units	Quantity Recovered	Units	Resource(s) Affected
#2 FUEL OIL	PETROLEUM		0	GALLONS	0	GALLONS	SOIL

TANK TEST INFORMATION


Tank Number	Tank Size	Tank Test Method	Leak Rate	Gross Leak or Failure
	3000	Petro-Tite/Petro Comp	-0.25	UNKNOWN

Caller Remarks: NO REMARKS GIVEN FOR THIS SPILL

DEC Investigator Remarks:

Prior to Sept, 2004 data translation this spill Lead_DEC Field was "GHIOSAY"

12/20/2004 tank test failure in 3000gal tank that is handled by rdoh under pbs program--close

Map Identification Number 15
 **BRADFORD NEWS**
 298 PIERMONT AVE

SOUTH NYACK, NY

Spill Number: 9012702

Close Date: 11/30/1991

TT-Id: 520A-0145-992

MAP LOCATION INFORMATION

Site location mapped by: MANUAL MAPPING (3)

Approximate distance from property: 74 feet to the SE*

ADDRESS CHANGE INFORMATION

Revised street: NO CHANGE

Revised zip code: 10960

Source of Spill: COMMERCIAL/INDUSTRIAL

Notifier Type: Tank Tester

Caller Name: STEVE MCGUIRE

DEC Investigator: DUNN

Spiller: MAJESTIC PROPERTIES

Notifier Name:

Caller Agency: TANK TECH CORP

Contact for more spill info:

Spiller Phone: (516) 466-3100

Notifier Phone:

Caller Phone: (914) 268-4153

Contact Person Phone:

Spill Date	Date Cleanup Ceased	Cause of Spill	Meets Cleanup Standards		Penalty Recommended		
03/11/1991	11/30/1991	TANK TEST FAILURE	UNKNOWN		NO		
Material Spilled	Material Class		Quantity Spilled	Units	Quantity Recovered	Units	Resource(s) Affected
#2 FUEL OIL	PETROLEUM		0	UNKNOWN	0	UNKNOWN	GROUNDWATER

TANK TEST INFORMATION

Tank Number	Tank Size	Tank Test Method	Leak Rate	Gross Leak or Failure
		Unknown	0.00	UNKNOWN

Caller Remarks:

A ROUTINE TEST WILL EIR RCHD NOTIFIED AND WILL HANDLE PETRO-TITE -.270 RETEST PASSED.CLOSE.

DEC Investigator Remarks: DEC INVESTIGATOR REMARKS NOT AVAILABLE FOR THIS SPILL ACCORDING TO THE LAST UPDATE.

The following DEC Investigator Remarks were available prior to 1/1/2002:

09/27/95: This is additional information about material spilled from the translation of the old spill file: TANK TEST.

Map Identification Number 16**BRADFORD MEWS**

298 PIERMONT

SOUTH NYACK, NY

Spill Number: 1006707**Close Date: 12/20/2010**

TT-Id: 520A-0257-704

MAP LOCATION INFORMATION

Site location mapped by: MANUAL MAPPING (3)

Approximate distance from property: 74 feet to the SE*

ADDRESS CHANGE INFORMATION

Revised street: NO CHANGE

Revised zip code: 10960

Source of Spill: COMMERCIAL/INDUSTRIAL

Notifier Type: Other

Caller Name:

DEC Investigator: JKOMARA

Spiller: BILL BOUGHTON - MAJESTIC ISLAND

Notifier Name:

Caller Agency:

Contact for more spill info: ED GOODWIN

Spiller Phone:

Notifier Phone:

Caller Phone:

Contact Person Phone: (845) 561-1512

Category: Possible petroleum release with minimal potential for fire/explosion (indoors or outdoors), drinking water contamination, or releases to surface waters, known releases with no potential for damage, or non-petroleum/non-hazardous spills.

Class: Willing RP - DEC Field Response - Corrective Action Initiated, Taken Over, or Completed by RP or Other Agency

Spill Date	Date Cleanup Ceased	Cause of Spill	Meets Cleanup Standards	Penalty Recommended
09/21/2010		TANK TEST FAILURE	NO	NO

Material Spilled	Material Class	Quantity Spilled	Units	Quantity Recovered	Units	Resource(s) Affected
#2 FUEL OIL	PETROLEUM	0	UNKNOWN	0	UNKNOWN	

TANK TEST INFORMATION

Tank Number	Tank Size	Tank Test Method	Leak Rate	Gross Leak or Failure
1	3000	Horner EZY3/EZY3 Locator Plus	0.00	UNKNOWN

Caller Remarks:

isolate/repair/retest

DEC Investigator Remarks:

Spoke to Ed at Conklin. Site contact is John: 845-358-0040. Tank size is 3,000 gal. Sandy Braun of RCHD reportedly was on site. WCC Tank reportedly states leak was in dry portion. Conklin recommends to uncover tank and retest. DT 9/21/10

9/30/10: Update received from RCDOH PBS:

">>> Sandy Braun 3:42 PM Tuesday, September 21, 2010 >>> RCDOH, Sandy Braun on site, Ullage leak in Tank 1, Tank will NOT receive Product. May use product. Will uncover and repair and retest within 30 days. Conklin to do work." jod

12/20/10 ADD PBS# 532, Tank failure retest pass, no impact to soil, Dec has spill open, 532 Piermont ave., OK to Close, no Further PPWK, SB

Sandy Braun NFA JO'M

Map Identification Number 17
 **V/NYACK HIGHWAY DEPT.**
 282 SOUTH BROADWAY

NYACK, NY

Spill Number: 8809101

Close Date: 02/24/1989
 TT-Id: 520A-0145-953

MAP LOCATION INFORMATION

Site location mapped by: MANUAL MAPPING (3)
 Approximate distance from property: 86 feet to the N*

ADDRESS CHANGE INFORMATION

Revised street: NO CHANGE
 Revised zip code: 10960

Source of Spill: GASOLINE STATION
 Notifier Type: Tank Tester
 Caller Name: IRA CONKLIN
 DEC Investigator: tdghiosa

Spiller:
 Notifier Name:
 Caller Agency: IRA CONKLIN AND SONS
 Contact for more spill info:

Spiller Phone:
 Notifier Phone:
 Caller Phone: (914) 561-1512
 Contact Person Phone:

Spill Date	Date Cleanup Ceased	Cause of Spill	Meets Cleanup Standards		Penalty Recommended		
02/22/1989	02/23/1989	TANK TEST FAILURE	UNKNOWN		NO		
Material Spilled	Material Class	Quantity Spilled	Units	Quantity Recovered	Units	Resource(s) Affected	
#2 FUEL OIL	PETROLEUM	0	GALLONS	0	GALLONS	GROUNDWATER	

TANK TEST INFORMATION

Tank Number	Tank Size	Tank Test Method	Leak Rate	Gross Leak or Failure
		Unknown	0.00	UNKNOWN

Caller Remarks:

1K PETRO-TITE -.105 GPH. TO PUMP OUT ON 2/23. MIGHT BE TRAPPED AIR IN TANK. RCHD NOTIFIED. NFA

DEC Investigator Remarks:

Prior to Sept, 2004 data translation this spill Lead_DEC Field was "T. GHIOSAY"

Map Identification Number 18

90 DEPOT PLACE

SOUTH NYACK, NY

Spill Number: 9800730**Close Date: 01/13/2000**

TT-Id: 520A-0146-752

MAP LOCATION INFORMATION

Site location mapped by: MANUAL MAPPING (4)

Approximate distance from property: 1297 feet to the N

ADDRESS CHANGE INFORMATION

Revised street: NO CHANGE

Revised zip code: 10960

Source of Spill: INSTITUTIONAL, EDUC, GOV, OTHER

Notifier Type: Tank Tester

Caller Name: STEPHEN MCGUIRE

DEC Investigator: RCHD

Spiller: JIM JOHNSON - ORANGE TOWN FIRE HOUSE

Notifier Name: CALLER

Caller Agency: IRA D CONKLIN AND SONS

Contact for more spill info: JIM JOHNSON

Spiller Phone: (914) 358-0227

Notifier Phone:

Caller Phone: (914) 561-1512

Contact Person Phone: (914) 358-0227

Category: Known petroleum or hazardous material release with minimal potential for fire/explosion (indoors or outdoors), drinking water contamination, or releases to surface waters.

Class: Willing RP - No DEC Field Response - Corrective Action Initiated or Completed by RP or Other Agency

Spill Date	Date Cleanup Ceased	Cause of Spill	PBS # Involved	Meets Cleanup Standards	Penalty Recommended
04/16/1998		TANK TEST FAILURE	3-990254	YES	NO

Material Spilled	Material Class	Quantity Spilled	Units	Quantity Recovered	Units	Resource(s) Affected
GASOLINE	PETROLEUM	2.00	GALLONS	0.00	GALLONS	SOIL


TANK TEST INFORMATION

Tank Number	Tank Size	Tank Test Method	Leak Rate	Gross Leak or Failure
1	2000	USTest 2000/P/LL plus USTest 2000/U	1.50	UNKNOWN

Caller Remarks:

TANK WILL BE EMPIED TOMORROW AND WILL HAVE TANK REMOVED ON MONDAY

DEC Investigator Remarks: NO DEC INVESTIGATOR REMARKS GIVEN FOR THIS SPILL.

Map Identification Number 19  **JNT STATREM**
80 SOUTH BROADWAY

NYACK, NY

Spill Number: 8804318

Close Date: 11/15/1989
TT-Id: 520A-0145-946

MAP LOCATION INFORMATION

Site location mapped by: MANUAL MAPPING (3)
Approximate distance from property: 1899 feet to the N

ADDRESS CHANGE INFORMATION

Revised street: NO CHANGE
Revised zip code: 10960

Source of Spill: GASOLINE STATION
Notifier Type: Tank Tester
Caller Name: RAYMOND BAILEY
DEC Investigator: dxtraver

Spiller: JNT STATREM
Notifier Name:
Caller Agency: IRA D. CONKLIN
Contact for more spill info:

Spiller Phone: (914) 358-1688
Notifier Phone:
Caller Phone: (914) 561-1512
Contact Person Phone:

Category: Possible petroleum release with minimal potential for fire/explosion (indoors or outdoors), drinking water contamination, or releases to surface waters, known releases with no potential for damage, or non-petroleum/non-hazardous spills.
Class: Willing RP - DEC Field Response - Corrective Action Initiated, Taken Over, or Completed by RP or Other Agency

Spill Date	Date Cleanup Ceased	Cause of Spill	Meets Cleanup Standards		Penalty Recommended	
08/16/1988	11/15/1989	TANK TEST FAILURE	UNKNOWN		NO	
Material Spilled	Material Class	Quantity Spilled	Units	Quantity Recovered	Units	Resource(s) Affected
GASOLINE	PETROLEUM	0	GALLONS	0	GALLONS	GROUNDWATER

TANK TEST INFORMATION

Tank Number	Tank Size	Tank Test Method	Leak Rate	Gross Leak or Failure
		Unknown	0.00	UNKNOWN

Caller Remarks:

3 TANKS: REGULAR GAS 3K -.415 UNLEADED 6K +.071 SUPER UNLEADED 6K +.136 TO UNCOVER AND RETEST. NOTIFIED RCHD.

DEC Investigator Remarks:

Prior to Sept, 2004 data translation this spill Lead_DEC Field was "D. TRAVER"


CLOSED STATUS UNKNOWN CAUSE SPILLS AND OTHER CAUSE SPILLS IDENTIFIED WITHIN 1/2 MILE SEARCH RADIUS

Please Note: * - Compass directions can vary substantially for sites located very close to the subject property address.

Map Identification Number 20

EXIT 10 THRUWAY

NYACK TANDEM

SOUTH NYACK, NY

Spill Number: 9904516
Close Date: 07/16/1999

TT-Id: 520A-0148-173

MAP LOCATION INFORMATION

Site location mapped by: MANUAL MAPPING (4)

Approximate distance from property: 0 feet

ADDRESS CHANGE INFORMATION

Revised street: NO CHANGE

Revised zip code: 10960

Source of Spill: COMMERCIAL VEHICLE

Notifier Type: Police Department

Caller Name: SGT COVILLE

DEC Investigator: jghardy

Spiller: DANYL DUGAS - TRANSBOARD INC

Notifier Name: TRPR SANDERS

Caller Agency: NYSP - THRUWAY COMMUNICAT

Contact for more spill info: SGT COVILLE

Spiller Phone: (800) 363-2305

Notifier Phone: (914) 524-0220

Caller Phone: (800) 635-8856

Contact Person Phone: (800) 635-8856

Category: Known petroleum or hazardous material release with minimal potential for fire/explosion (indoors or outdoors), drinking water contamination, or releases to surface waters.

Class: Willing RP - No DEC Field Response - Corrective Action Initiated or Completed by RP or Other Agency

Spill Date	Date Cleanup Ceased	Cause of Spill	Meets Cleanup Standards		Penalty Recommended	
07/16/1999		UNKNOWN	YES		NO	
Material Spilled	Material Class	Quantity Spilled	Units	Quantity Recovered	Units	Resource(s) Affected
DIESEL	PETROLEUM	10.00	GALLONS	0.00	GALLONS	SOIL

Caller Remarks:

SPILL HAS BEEN CONTAINED AND IN PROCESS OF BEING CLEANED UP.

STATE POLICE WILL CONTINUE TO INVESTIGATE CAUSE. - JIM HARDY CONTACTED

DEC Investigator Remarks:

Prior to Sept, 2004 data translation this spill Lead_DEC Field was "HARDY"

Map Identification Number 21 **UNDER TAPPEN ZEE BRIDGE**
 RIVER ROAD

Spill Number: 9400632 **Close Date: 04/20/1994**
 SOUTH NYACK, NY TT-Id: 520A-0268-135

MAP LOCATION INFORMATION

Site location mapped by: MANUAL MAPPING (3)
 Approximate distance from property: 0 feet

ADDRESS CHANGE INFORMATION

Revised street: NO CHANGE
 Revised zip code: 10960

Source of Spill: UNKNOWN
 Notifier Type: Local Agency
 Caller Name: GARY JOHNSON
 DEC Investigator: tdghiosa

Spiller:
 Notifier Name:
 Caller Agency: NYS THRUWAY
 Contact for more spill info:

Spiller Phone:
 Notifier Phone:
 Caller Phone: (518) 436-3173
 Contact Person Phone:

Category: Possible petroleum release with minimal potential for fire/explosion (indoors or outdoors), drinking water contamination, or releases to surface waters, known releases with no potential for damage, or non-petroleum/non-hazardous spills.
 Class: Any Type of RP Including No RP - No DEC Field Response - Corrective Action by Spill Response Not Required


Spill Date	Date Cleanup Ceased	Cause of Spill	Meets Cleanup Standards		Penalty Recommended	
04/14/1994	04/20/1994	UNKNOWN	NO		NO	
Material Spilled	Material Class	Quantity Spilled	Units	Quantity Recovered	Units	Resource(s) Affected
UNKNOWN PETROLEUM	PETROLEUM	0	UNKNOWN	0	UNKNOWN	SURFACE WATER

Caller Remarks:

STORM DRAIN DISCHARGE TO HUDSON RIVER HAS GREEN DISCOLORATION THRUWAY AUTH. TO TAKE A LOOK COLOR FROM DYE LEAKY SAN. SEWER HD NOTIFIED

DEC Investigator Remarks:

Prior to Sept, 2004 data translation this spill Lead_DEC Field was "GHIOSAY"

Map Identification Number 22 **POLE 61325/39296**
 2 ELIZABETH PLACE

NYACK, NY

Spill Number: 0805434

Close Date: 08/19/2008
 TT-Id: 520A-0221-711

MAP LOCATION INFORMATION

Site location mapped by: MANUAL MAPPING (3)
 Approximate distance from property: 0 feet

ADDRESS CHANGE INFORMATION

Revised street: NO CHANGE
 Revised zip code: 10960

Source of Spill: COMMERCIAL/INDUSTRIAL
 Notifier Type: Responsible Party
 Caller Name:
 DEC Investigator: jbodee

Spiller: AURTHUR BARIKYAN - POLE 61325/39296
 Notifier Name:
 Caller Agency:
 Contact for more spill info: AURTHUR BARIKYAN

Spiller Phone:
 Notifier Phone:
 Caller Phone:
 Contact Person Phone: (845) 597-8333

Category: Known petroleum or hazardous material release with minimal potential for fire/explosion (indoors or outdoors), drinking water contamination, or releases to surface waters.
 Class: Willing RP - No DEC Field Response - Corrective Action Initiated or Completed by RP or Other Agency


Spill Date	Date Cleanup Ceased	Cause of Spill	Meets Cleanup Standards		Penalty Recommended	
08/11/2008		OTHER	YES		NO	
Material Spilled	Material Class	Quantity Spilled	Units	Quantity Recovered	Units	Resource(s) Affected
TRANSFORMER OIL	PETROLEUM	2.00	GALLONS	0.00	GALLONS	GROUNDWATER

Caller Remarks:

transformer hit by lightning; miller enviro on way for clean up; believes storm drain may have been effected;

DEC Investigator Remarks:

8/11/08: Non-PCB oil. Miller Environmental conducting clean up. Pads and booms placed within storm drain. Within two days pads and booms to be checked for removal or replacement.
 NRC Incident Report # 880221

Map Identification Number 23 **SALSBURY PUMP STATION**
 302 PIERMONT AVE

NYACK, NY

Spill Number: 0913017

Close Date: 03/15/2010
 TT-Id: 520A-0250-713

MAP LOCATION INFORMATION

Site location mapped by: MANUAL MAPPING (3)
 Approximate distance from property: 74 feet to the SE*

ADDRESS CHANGE INFORMATION

Revised street: NO CHANGE
 Revised zip code: 10960

Source of Spill: COMMERCIAL/INDUSTRIAL Spiller: JOE RUTKOWSKI - TOWN OF ORANGETOWN SEWER DEPARTMENT
 Notifier Type: Other Notifier Name: Notifier Phone:
 Caller Name: Caller Agency: Caller Phone:
 DEC Investigator: MBMASTRO Contact for more spill info: JOE RUTKOWSKI Contact Person Phone: (845) 359-6502 ext. 4

Category: Known petroleum or hazardous material release with minimal potential for fire/explosion (indoors or outdoors), drinking water contamination, or releases to surface waters.
 Class: Any Type of RP Including No RP - No DEC Field Response - Corrective Action by Spill Response Not Required

Spill Date	Date Cleanup Ceased	Cause of Spill	Meets Cleanup Standards	Penalty Recommended
03/14/2010		OTHER	NO	NO


Material Spilled	Material Class	Quantity Spilled	Units	Quantity Recovered	Units	Resource(s) Affected
RAW SEWAGE	OTHER	0	GALLONS	0	GALLONS	SURFACE WATER

Caller Remarks:

Caller reporting a spill of raw sewage to hudson river due to weather.

DEC Investigator Remarks:

3/15/10 spills forwarded to DOW, nfa...mm

Map Identification Number 24 **APARTMENT BUILDING**
 292 PIERMONT AVE

SOUTH NYACK, NY

Spill Number: 0300091

Close Date: 04/04/2003
 TT-Id: 520A-0145-602

MAP LOCATION INFORMATION

Site location mapped by: MANUAL MAPPING (3)
 Approximate distance from property: 74 feet to the SE*

ADDRESS CHANGE INFORMATION

Revised street: NO CHANGE
 Revised zip code: 10960

Source of Spill: COMMERCIAL/INDUSTRIAL Spiller: TIM HALLOCK - ORANGE & ROCKLAND UTIL Spiller Phone: (914) 799-0618
 Notifier Type: Responsible Party Notifier Name: TIM HALLOCK Notifier Phone: (914) 799-0618
 Caller Name: TIM HALLOCK Caller Agency: ORANGE & ROCKLAND UTILITI Caller Phone: (914) 557-1357
 DEC Investigator: jboodee Contact for more spill info: TIM HALLOCK Contact Person Phone: (914) 557-1357

Category: Known petroleum or hazardous material release with minimal potential for fire/explosion (indoors or outdoors), drinking water contamination, or releases to surface waters.
 Class: Willing RP - DEC Field Response - Corrective Action Initiated, Taken Over, or Completed by RP or Other Agency

Spill Date	Date Cleanup Ceased	Cause of Spill	Meets Cleanup Standards		Penalty Recommended		
04/02/2003		OTHER	YES		NO		
Material Spilled		Material Class	Quantity Spilled	Units	Quantity Recovered	Units	Resource(s) Affected
TRANSFORMER OIL		PETROLEUM	5.00	GALLONS	0.00	GALLONS	SOIL

Caller Remarks:

300 KVA TRANSFORMER FAILED AND IS LEAKING THRU THE DRAIN VALVE.

MILLER ENVIRONMENTAL ENROUTE FOR CLEANUP.

DEC Investigator Remarks:

Prior to Sept, 2004 data translation this spill Lead_DEC Field was "O'DEE"

Map Identification Number 25



BRADFORD MEWS APTS
292 PIERMONT AVE

SOUTH NYACK, NY

Spill Number: 0106717

Close Date: 12/21/2004
TT-Id: 520A-0144-887

MAP LOCATION INFORMATION

Site location mapped by: MANUAL MAPPING (3)

Approximate distance from property: 74 feet to the SE*

ADDRESS CHANGE INFORMATION

Revised street: NO CHANGE

Revised zip code: 10960

Source of Spill: UNKNOWN
Notifier Type: Other
Caller Name: JACKIE PATT
DEC Investigator: RCHD

Spiller: JOHN NEMETH - BRADFORD MEWS APTS
Notifier Name:
Caller Agency: IRA CONKLIN
Contact for more spill info: JOHN NEMETH

Spiller Phone: (845) 358-0040
Notifier Phone:
Caller Phone: (845) 561-1512
Contact Person Phone: (845) 358-0040

Category: Known petroleum or hazardous material release with minimal potential for fire/explosion (indoors or outdoors), drinking water contamination, or releases to surface waters.

Class: Willing RP - DEC Field Response - Corrective Action Initiated, Taken Over, or Completed by RP or Other Agency

Spill Date	Date Cleanup Ceased	Cause of Spill	PBS # Involved	Meets Cleanup Standards	Penalty Recommended
09/27/2001		UNKNOWN	3-990532	YES	NO

Material Spilled	Material Class	Quantity Spilled	Units	Quantity Recovered	Units	Resource(s) Affected
#2 FUEL OIL	PETROLEUM	0	GALLONS	0	GALLONS	SOIL

Caller Remarks:


CALLER INSTALLING WELL AND ENCOUNTERED SOIL CONTAMINATION AND POSS

GROUNDWATER ALSO - SOURCE POSS UST BUT NOT CONFIRMED

DEC Investigator Remarks:

Prior to Sept, 2004 data translation this spill Lead_DEC Field was "RCDOH"
09/27/2001 THREE 3K TANKS. PBS #3-990532. REFERRED TO RCDOH.

12/21/2004: "Closed in Region 11/01" Spill closed by Gianna Aiezza, RCDOH.

Map Identification Number 26 **284 PIERMONT AVE**
 NEAR THE HUDSON RIVER

SOUTH NYACK, NY

Spill Number: 9703232

Close Date: 09/02/1997

TT-Id: 520A-0146-231

MAP LOCATION INFORMATION

Site location mapped by: MANUAL MAPPING (4)

Approximate distance from property: 207 feet to the NNE

ADDRESS CHANGE INFORMATION

Revised street: 284 PIERMONT AVE

Revised zip code: 10960

Source of Spill: INSTITUTIONAL, EDUC, GOV, OTHER

Notifier Type: Police Department

Caller Name: MRS LEMIN

DEC Investigator: tdghiosa

Spiller: SAME

Notifier Name: SOUTH NYACK POLICE

Caller Agency: ORANGE TOWN POLICE

Contact for more spill info: N/A

Spiller Phone:

Notifier Phone: (914) 358-0206

Caller Phone: (914) 359-3700

Contact Person Phone:

Category: Known or probable release, where, without action, there is a potential for a fire/explosion hazard (indoors or outdoors), contamination of drinking water supplies, or significant release to surface waters.

Class: Willing RP - DEC Field Response - Corrective Action Initiated, Taken Over, or Completed by RP or Other Agency

Spill Date	Date Cleanup Ceased	Cause of Spill	Meets Cleanup Standards	Penalty Recommended
06/13/1997		OTHER	YES	NO

Material Spilled	Material Class	Quantity Spilled	Units	Quantity Recovered	Units	Resource(s) Affected
OTHER	PETROLEUM	0	GALLONS	0	GALLONS	SOIL

The following material was dropped or revised by the NYS DEC. Call Toxics Targeting for more information

OTHER PETROLEUM	PETROLEUM	0	GALLONS	0	GALLONS
-----------------	-----------	---	---------	---	---------

Caller Remarks:

they have a underground tank that spilled oil out of it after the heavy rains.the spill is in groundwater and is going toward the husdon river.occurred at 284 where the tank is .police are on the scene still

DEC Investigator Remarks:

Prior to Sept, 2004 data translation this spill Lead_DEC Field was "GHIOSAY"
06/14/97 R.C.H.D. RESPONDED; ONLY RESIDUAL PRODUCT NOTED ON

GROUND; NO RESOURCES APPEAR TO BE IMPACTED; WILL HAVE

FIRE DEPT. STABILIZE AND INFORM HOMEOWNER TO CLEANUP;

09/02/97 CONTAMINATED SOIL PILE GONE; YARDS RESTORED;

Map Identification Number 27



NYACK ICE CO

90 CLINTON AVE

SOUTH NYACK, NY

Spill Number: 0510940

Close Date: 02/27/2009

TT-Id: 520A-0145-295

MAP LOCATION INFORMATION

Site location mapped by: MANUAL MAPPING (3)

Approximate distance from property: 359 feet to the N

ADDRESS CHANGE INFORMATION

Revised street: NO CHANGE

Revised zip code: 10960

Source of Spill: NON-MAJOR FACILITY (>1100 GAL)

Notifier Type: Other

Caller Name: STU BASSALL

DEC Investigator: RCHD

Spiller: STU BASSALL - NYACK ICE CO

Notifier Name: STU BASSALL

Caller Agency: ENGINEERING CO

Contact for more spill info: STU BASSALL

Spiller Phone: (845) 735-8300

Notifier Phone: (845) 735-8300

Caller Phone: (845) 735-8300

Contact Person Phone: (845) 735-8300

Category: Known or probable release, where, without action, there is a potential for a fire/explosion hazard (indoors or outdoors), contamination of drinking water supplies, or significant release to surface waters.

Class: Willing RP - DEC Field Response - Corrective Action Initiated, Taken Over, or Completed by RP or Other Agency

Spill Date	Date Cleanup Ceased	Cause of Spill	Meets Cleanup Standards		Penalty Recommended		
12/19/2005		OTHER	YES		NO		
Material Spilled		Material Class	Quantity Spilled	Units	Quantity Recovered	Units	Resource(s) Affected
UNKNOWN PETROLEUM		PETROLEUM	0	GALLONS	0	GALLONS	SOIL

Caller Remarks:

WHILE REMOVING TANK CAME UPON CONTAMINATED SOIL: PBS# 3-9900289

DEC Investigator Remarks:

FRANK GALILEY NOTIFIED. RCDOH

May 23, 2006: CLEAN UP WAS COMPLETED. NO FURTHER ACTION IS REQUIRED AT THIS TIME. jod

09/15/06 Spill re-opened as per Cathy Quinn od RCDOH. Site is to be referred to Brownsfields program. jod

2/27/09 Based upon review of RCHD Files Michele Tipple lead NFA JO'M

Map Identification Number 28



1159 RT 9W U

UPPER GRANDVIEW, NY

Spill Number: 9807273

Close Date: 07/01/1999

TT-Id: 520A-0268-136

MAP LOCATION INFORMATION

Site location mapped by: MANUAL MAPPING (3)

Approximate distance from property: 432 feet to the SW

ADDRESS CHANGE INFORMATION

Revised street: NO CHANGE

Revised zip code: UNKNOWN

Source of Spill: GASOLINE STATION

Notifier Type: Other

Caller Name: NICK EAGLE

DEC Investigator: RCHD

Spiller: ANDRE MESIKOV - AUDREY IMPORT EXPORT CORP

Notifier Name: CARLOS POGENCIA

Caller Agency: R AND D SERVICES

Contact for more spill info: ANDRE MESIKOV

Spiller Phone: (914) 353-6705

Notifier Phone: (914) 682-8585

Caller Phone: (914) 682-8585

Contact Person Phone: (914) 353-6705

Category: Known petroleum or hazardous material release with minimal potential for fire/explosion (indoors or outdoors), drinking water contamination, or releases to surface waters.

Class: Willing RP - No DEC Field Response - Corrective Action Initiated or Completed by RP or Other Agency


Spill Date	Date Cleanup Ceased	Cause of Spill	Meets Cleanup Standards		Penalty Recommended		
09/14/1998		UNKNOWN	YES		NO		
Material Spilled		Material Class	Quantity Spilled	Units	Quantity Recovered	Units	Resource(s) Affected
GASOLINE		PETROLEUM	0	GALLONS	0	GALLONS	SOIL

Caller Remarks:

CONTAMINATED SOIL FOUND DURING TANK WORK APPROX. 7 YARDS WORTH.

CLEAN UP UNDERWAY

DEC Investigator Remarks: NO DEC INVESTIGATOR REMARKS GIVEN FOR THIS SPILL.

Map Identification Number 29
 **SILVERMAN RESIDENCE**
 4 SALISBURY PLACE

SOUTH NYACK, NY

Spill Number: 9400518**Close Date: 01/13/1997**

TT-Id: 520A-0146-755

MAP LOCATION INFORMATION

Site location mapped by: MANUAL MAPPING (3)

Approximate distance from property: 822 feet to the ESE

ADDRESS CHANGE INFORMATION

Revised street: NO CHANGE

Revised zip code: 10960

Source of Spill: UNKNOWN
 Notifier Type: Other
 Caller Name: JOHN CRONIN
 DEC Investigator: tdghiosa

Spiller: POSSIBLE NY THRUWAY AUTH.
 Notifier Name:
 Caller Agency: HUDSON RIVER KEEPER
 Contact for more spill info:

Spiller Phone:
 Notifier Phone:
 Caller Phone: (914) 424-4149
 Contact Person Phone:

Category: Known petroleum or hazardous material release with minimal potential for fire/explosion (indoors or outdoors), drinking water contamination, or releases to surface waters.

Class: Willing RP - DEC Field Response - Corrective Action Initiated, Taken Over, or Completed by RP or Other Agency

Spill Date	Date Cleanup Ceased	Cause of Spill	Meets Cleanup Standards		Penalty Recommended		
04/12/1994		UNKNOWN	YES		NO		
Material Spilled		Material Class	Quantity Spilled	Units	Quantity Recovered	Units	Resource(s) Affected
UNKNOWN PETROLEUM		PETROLEUM	0	POUNDS	0	POUNDS	SURFACE WATER

Caller Remarks:

SHEEN IN RIVER POSSIBLE SOURCE IS MAINTENANCE AREA FOR THRUWAY AUTH. RCHD NOTIFIED AND TO INSPECT

DEC Investigator Remarks:

Prior to Sept, 2004 data translation this spill Lead_DEC Field was "GHIOSAY"
09/27/95: This is additional information about material spilled

from the translation of the old spill file: SHEEN.

Map Identification Number 30
 **PVT DWELLING**
 7 TOWNSEND AVE

NYACK, NY

Spill Number: 0912482

Close Date: 03/23/2010
 TT-Id: 520A-0250-705

MAP LOCATION INFORMATION

Site location mapped by: MANUAL MAPPING (3)
 Approximate distance from property: 1173 feet to the WSW

ADDRESS CHANGE INFORMATION

Revised street: NO CHANGE
 Revised zip code: 10960

Source of Spill: PRIVATE DWELLING

Notifier Type: Other

Caller Name:

DEC Investigator: kabrowne

Spiller: ORANGE AND ROCKLAND

Notifier Name:

Caller Agency:

Contact for more spill info: DEAN SCARI

Spiller Phone:

Notifier Phone:

Caller Phone:

Contact Person Phone:

Category: Known petroleum or hazardous material release with minimal potential for fire/explosion (indoors or outdoors), drinking water contamination, or releases to surface waters.

Class: Willing RP - No DEC Field Response - Corrective Action Initiated or Completed by RP or Other Agency

Spill Date	Date Cleanup Ceased	Cause of Spill	Meets Cleanup Standards		Penalty Recommended	
03/01/2010		OTHER	YES		NO	

Material Spilled	Material Class	Quantity Spilled	Units	Quantity Recovered	Units	Resource(s) Affected
TRANSFORMER OIL	PETROLEUM	1.00	GALLONS	0.00	GALLONS	SOIL, IMPERVIOUS SURFACE


Caller Remarks:

spill due to weather related event/clean up pending

DEC Investigator Remarks:

3/23/2010 - Spill cleaned up. NFA. KAB

Phone conversation w/ Dean Scari, O&R, 3/4/01. 1 gal. of non PCB trans. oil sprayed from trans., while on pole, to snow, soil, and mailboxes below. All snow, soil, absorbent pads, and rinseate (used to clean mailboxes) barreled. Clean up completed by Clean Ventures on 3/1/10. NFA. Recommend to close spill. No PBS #. No other documentation. This spill file located in RCDOH 2010 Spill Log Book.

Map Identification Number 31
 **137 PIERMONT AVENUE**
 137 PIERMONT AVENUE

SOUTH NYACK, NY

Spill Number: 0704117

Close Date: 07/12/2007
 TT-Id: 520A-0144-898

MAP LOCATION INFORMATION

Site location mapped by: MANUAL MAPPING (3)
 Approximate distance from property: 1407 feet to the NNE

ADDRESS CHANGE INFORMATION

Revised street: NO CHANGE
 Revised zip code: 10960

Source of Spill: COMMERCIAL/INDUSTRIAL
 Notifier Type: Responsible Party
 Caller Name:
 DEC Investigator: mbmastro

Spiller: ORANGE AND ROCKLAND UTILI
 Notifier Name:
 Caller Agency:
 Contact for more spill info: DEAN SCARI

Spiller Phone:
 Notifier Phone:
 Caller Phone:
 Contact Person Phone: (845) 290-2331 ext. C

Category: Known petroleum or hazardous material release with minimal potential for fire/explosion (indoors or outdoors), drinking water contamination, or releases to surface waters.

Class: Willing RP - No DEC Field Response - Corrective Action Initiated or Completed by RP or Other Agency

Spill Date	Date Cleanup Ceased	Cause of Spill	Meets Cleanup Standards	Penalty Recommended
07/11/2007		OTHER	YES	NO

Material Spilled	Material Class	Quantity Spilled	Units	Quantity Recovered	Units	Resource(s) Affected
TRANSFORMER OIL	PETROLEUM	0	GALLONS	0	GALLONS	SOIL


Caller Remarks:

Tranformer leak unknown qty. Probably more than 5 gallons. Caller enroute to scene. Spill is contained. Heavy storms in area.

00:17 Update. 10 gallons of Transformer oil. NON PCB. Includes soil and some oil into storm water catch basin.. Qty. unknown.

DEC Investigator Remarks:

Miller to do clean up. Storm drain protected....NFA

Map Identification Number 32
 **MURRAY FORNARO**
 128 PIERMONT AVE

NYACK, NY

Spill Number: 9613668

Close Date: 02/28/1997
 TT-Id: 520A-0146-111

MAP LOCATION INFORMATION

Site location mapped by: MANUAL MAPPING (3)
 Approximate distance from property: 1454 feet to the NNE

ADDRESS CHANGE INFORMATION

Revised street: NO CHANGE
 Revised zip code: 10960

Source of Spill: UNKNOWN
 Notifier Type: Affected Persons
 Caller Name: MURRAY FORNARO
 DEC Investigator: tdghiosa

Spiller: UNKNOWN
 Notifier Name: MIKE BUZZELLI
 Caller Agency: C
 Contact for more spill info: MURRAY FORNARO

Spiller Phone:
 Notifier Phone: (914) 256-3121
 Caller Phone: (914) 358-1658
 Contact Person Phone:

Category: Possible petroleum release with minimal potential for fire/explosion (indoors or outdoors), drinking water contamination, or releases to surface waters, known releases with no potential for damage, or non-petroleum/non-hazardous spills.
 Class: Any Type of RP Including No RP - No DEC Field Response - Corrective Action by Spill Response Not Required

Spill Date	Date Cleanup Ceased	Cause of Spill	Meets Cleanup Standards	Penalty Recommended
02/21/1997		UNKNOWN	YES	NO


Material Spilled	Material Class	Quantity Spilled	Units	Quantity Recovered	Units	Resource(s) Affected
RAW SEWAGE	OTHER	0	GALLONS	0	GALLONS	
UNKNOWN MATERIAL	OTHER	0	GALLONS	0	GALLONS	
OTHER	PETROLEUM	0	GALLONS	0	GALLONS	
The following material was dropped or revised by the NYS DEC. Call Toxics Targeting for more information						
OTHER PETROLEUM	PETROLEUM	0	GALLONS	0	GALLONS	

Caller Remarks:

WHITEWASH ONLY SUBSTANCE,BUBBLING OUT OF THE GROUND.NO TANKS KNOWN TO BE IN THE AREA.PROPERTY RUNS ALONG RIVER,THEU DON'T KNOW IF RIVER HAS BEEN EFFECTED.****FAXED FROM REGION

DEC Investigator Remarks:

Prior to Sept, 2004 data translation this spill Lead_DEC Field was "GHIOSAY"
 02/28/97 NO FURTHER EVENT; WAS NOT PETROL OR SEWAGE.

Map Identification Number 33 **MURRY FORANARO**
 128 PIERMONT AVE

SOUTH NYACK, NY

Spill Number: 9106211

Close Date: 09/09/1991
 TT-Id: 520A-0144-919

MAP LOCATION INFORMATION

Site location mapped by: MANUAL MAPPING (3)
 Approximate distance from property: 1454 feet to the NNE

ADDRESS CHANGE INFORMATION

Revised street: NO CHANGE
 Revised zip code: 10960

Source of Spill: UNKNOWN
 Notifier Type: Citizen
 Caller Name: MURRY FORANARO
 DEC Investigator: tdghiosa

Spiller:
 Notifier Name:
 Caller Agency: CITIZEN
 Contact for more spill info:

Spiller Phone:
 Notifier Phone:
 Caller Phone: (914) 358-1676
 Contact Person Phone:

Spill Date	Date Cleanup Ceased	Cause of Spill	Meets Cleanup Standards	Penalty Recommended
09/09/1991	09/09/1991	UNKNOWN	UNKNOWN	NO


Material Spilled	Material Class	Quantity Spilled	Units	Quantity Recovered	Units	Resource(s) Affected
RAW SEWAGE	OTHER	0	UNKNOWN	0	UNKNOWN	SURFACE WATER

Caller Remarks:

RAW SEWAGE INTO HUDSON RIVER 15"-20" PIPE SEWAGE FLOATABLES INTO HUDSON POSSIBLE FROM ORANGETOWN STP ONGOING SINCE MARCH THREE HOUSES SOUTH ON GAUDY HOUSE AT HIS DOCK

DEC Investigator Remarks:

Prior to Sept, 2004 data translation this spill Lead_DEC Field was "GHIOSAY"

Map Identification Number 34 **HUDSON RIVER**
 129 PIERMONT AVE.

NYACK, NY

Spill Number: 9106751

Close Date: 11/26/1997
 TT-Id: 520A-0146-506

MAP LOCATION INFORMATION

Site location mapped by: MANUAL MAPPING (3)
 Approximate distance from property: 1517 feet to the NNE

ADDRESS CHANGE INFORMATION

Revised street: NO CHANGE
 Revised zip code: 10960

Source of Spill: UNKNOWN	Spiller:	Spiller Phone:
Notifier Type: Affected Persons	Notifier Name:	Notifier Phone:
Caller Name: JIM DIAS	Caller Agency: CITIZEN	Caller Phone: (914) 684-9889
DEC Investigator: tdghiosa	Contact for more spill info:	Contact Person Phone:

Category: Known release which created a fire/explosion hazards (inside or outdoors), drinking water supply contamination, or significant releases to surface waters.

Class: Willing RP - DEC Field Response - Corrective Action Initiated, Taken Over, or Completed by RP or Other Agency

Spill Date	Date Cleanup Ceased	Cause of Spill	Meets Cleanup Standards	Penalty Recommended
04/01/1991		UNKNOWN	YES	NO


Material Spilled	Material Class	Quantity Spilled	Units	Quantity Recovered	Units	Resource(s) Affected
RAW SEWAGE	OTHER	100000	GALLONS	0	GALLONS	SURFACE WATER

Caller Remarks:

LARGE SEWAGE SPILL NOTED IN APRIL RCHD TO HANDLE

DEC Investigator Remarks:

Prior to Sept, 2004 data translation this spill Lead_DEC Field was "GHIOSAY"

Map Identification Number 35 **SOUTH NYACK PUMP STATION**
 100 PIERMONT AVE

NYACK, NY

Spill Number: 0913016

Close Date: 03/15/2010
 TT-Id: 520A-0250-712

MAP LOCATION INFORMATION

Site location mapped by: MANUAL MAPPING (4)
 Approximate distance from property: 1704 feet to the N

ADDRESS CHANGE INFORMATION

Revised street: NO CHANGE
 Revised zip code: 10960

Source of Spill: COMMERCIAL/INDUSTRIAL
 Notifier Type: Other
 Caller Name:
 DEC Investigator: MBMASTRO

Spiller: JOE RUTKOWSKI - TOWN OF ORANGETOWN SEWER DEPT
 Notifier Name:
 Caller Agency:
 Contact for more spill info: JOE RUTKOWSKI


Spiller Phone:
 Notifier Phone:
 Caller Phone:
 Contact Person Phone: (845) 359-6502 ext. 4

Spill Date	Date Cleanup Ceased	Cause of Spill	Meets Cleanup Standards		Penalty Recommended		
03/14/2010		OTHER	NO		NO		
Material Spilled		Material Class	Quantity Spilled	Units	Quantity Recovered	Units	Resource(s) Affected
RAW SEWAGE		OTHER	0	GALLONS	0	GALLONS	SURFACE WATER

Caller Remarks:

Caller reporting a spill of raw sewage to hudson river due to weather.

DEC Investigator Remarks: NO DEC INVESTIGATOR REMARKS GIVEN FOR THIS SPILL.

Map Identification Number 36
 **KENDALL RESIDENCE**
 99 PIERMONT AVE

SOUTH NYACK, NY

Spill Number: 9204434

Close Date: 09/30/1992
 TT-Id: 520A-0146-504

MAP LOCATION INFORMATION

Site location mapped by: MANUAL MAPPING (3)

Approximate distance from property: 1819 feet to the NNE

ADDRESS CHANGE INFORMATION

Revised street: NO CHANGE

Revised zip code: 10960

Source of Spill: PRIVATE DWELLING

Notifier Type: Affected Persons

Caller Name: LOUIS SPITZ

DEC Investigator: tdghiosa

Spiller: SAME

Notifier Name:

Caller Agency: CITIZEN

Contact for more spill info:

Spiller Phone: (800) 669-4866

Notifier Phone:

Caller Phone: (914) 353-7553

Contact Person Phone:

Category: Known petroleum or hazardous material release with minimal potential for fire/explosion (indoors or outdoors), drinking water contamination, or releases to surface waters.

Class: Willing RP - DEC Field Response - Corrective Action Initiated, Taken Over, or Completed by RP or Other Agency


Spill Date	Date Cleanup Ceased	Cause of Spill	Meets Cleanup Standards		Penalty Recommended		
07/15/1992	09/30/1992	UNKNOWN	UNKNOWN		NO		
Material Spilled		Material Class	Quantity Spilled	Units	Quantity Recovered	Units	Resource(s) Affected
#2 FUEL OIL		PETROLEUM	0	UNKNOWN	0	UNKNOWN	SOIL

Caller Remarks:

275 GAL. A/G TANK LOOKS TO BE 8" OF FUEL LEFT IN TANK SPILL ON SOIL UNDER TANK TANK AT NORTH SIDE OF HOUSE HOUSE IS BOARDED UP
MR.SPITZ NOTICES ODOR FROM OIL

DEC Investigator Remarks:

Prior to Sept, 2004 data translation this spill Lead_DEC Field was "GHIOSAY"

Map Identification Number 37 **PAVION LTD.**
 60 CEDAR HILL AVE.

NYACK, NY

Spill Number: 9212920**Close Date: 01/13/1997**
TT-Id: 520A-0146-503

MAP LOCATION INFORMATION

Site location mapped by: MANUAL MAPPING (3)
Approximate distance from property: 1876 feet to the N

ADDRESS CHANGE INFORMATION

Revised street: NO CHANGE
Revised zip code: 10960

Source of Spill: COMMERCIAL/INDUSTRIAL

Notifier Type: Health Department

Caller Name: BOB PATTERSON

DEC Investigator: tdghiosa

Spiller: SAME

Notifier Name:

Caller Agency: R.C.H.D.

Contact for more spill info:

Spiller Phone: (914) 353-3000

Notifier Phone:

Caller Phone: (914) 364-2474

Contact Person Phone:

Category: Known release which created a fire/explosion hazards (inside or outdoors), drinking water supply contamination, or significant releases to surface waters.

Class: Willing RP - DEC Field Response - Corrective Action Initiated, Taken Over, or Completed by RP or Other Agency

Spill Date	Date Cleanup Ceased	Cause of Spill	Meets Cleanup Standards	Penalty Recommended
02/17/1993		UNKNOWN	YES	NO


Material Spilled	Material Class	Quantity Spilled	Units	Quantity Recovered	Units	Resource(s) Affected
UNKNOWN PETROLEUM	PETROLEUM	0	POUNDS	0	POUNDS	SURFACE WATER

Caller Remarks:

SPILL ON PARKING LOT AND FLOWS INTO STORM DRAIN SECOND SPILL ONTO ADJACENT PROPERTY FROM PARKING LOT POSS. FROM 20 GAL. DRUM
STORM DRAIN SPILL CLEANED UP THE OTHER SPILL IS NOT DEC LAW ENF. NOTIFIED

DEC Investigator Remarks:

Prior to Sept, 2004 data translation this spill Lead_DEC Field was "GHIOSAY"

Map Identification Number 38 **HUDSON SOUTH OF TAPPANZEE**
 108 RIVER RD

GRANDVIEW, NY

Spill Number: 8901905

Close Date: 06/07/1989
 TT-Id: 520A-0268-131

MAP LOCATION INFORMATION

Site location mapped by: MANUAL MAPPING (3)
 Approximate distance from property: 1879 feet to the S

ADDRESS CHANGE INFORMATION

Revised street: NO CHANGE
 Revised zip code: 10960

Source of Spill: UNKNOWN
 Notifier Type: Citizen
 Caller Name: MIKE YONCE
 DEC Investigator: tdghiosa

Spiller:
 Notifier Name:
 Caller Agency: CITIZEN
 Contact for more spill info:

Spiller Phone:
 Notifier Phone:
 Caller Phone: (914) 358-5094
 Contact Person Phone:


Spill Date	Date Cleanup Ceased	Cause of Spill	Meets Cleanup Standards		Penalty Recommended	
05/24/1989	05/24/1989	UNKNOWN	UNKNOWN		NO	
Material Spilled	Material Class	Quantity Spilled	Units	Quantity Recovered	Units	Resource(s) Affected
UNKNOWN PETROLEUM	PETROLEUM	0	GALLONS	0	GALLONS	SURFACE WATER

Caller Remarks:

OIL SHEEN ON SURFACE OF HUDSON. 8:50 COAST GUARD NOTIFIED-THEY WILL CONTACT NRC. 9:05 JOHN OMARA NOTIFIED HEALTH DEPT. ON SCENE. SHERRIFFS DEPT. 9:12 RCHD NOTIFIED. NFA

DEC Investigator Remarks:

Prior to Sept, 2004 data translation this spill Lead_DEC Field was "GHIOSAY"

Map Identification Number 39 **DALE DUNSIL RESIDENCE**
 87 PIERMONT AVE

NYACK, NY

Spill Number: 0314097**Close Date: 02/27/2009**
TT-Id: 520A-0145-531

MAP LOCATION INFORMATION

Site location mapped by: MANUAL MAPPING (3)

Approximate distance from property: 2009 feet to the NNE

ADDRESS CHANGE INFORMATION

Revised street: NO CHANGE

Revised zip code: 10960

Source of Spill: UNKNOWN
 Notifier Type: Citizen
 Caller Name: DALE DUNSIL
 DEC Investigator: RCHD

Spiller: UNKNOWN
 Notifier Name: DALE DUNSIL
 Caller Agency: CITIZEN
 Contact for more spill info: DALE DUNSIL

Spiller Phone:
 Notifier Phone: (845) 358-4690
 Caller Phone: (845) 358-4690
 Contact Person Phone: (845) 358-4690

Category: Known petroleum or hazardous material release with minimal potential for fire/explosion (indoors or outdoors), drinking water contamination, or releases to surface waters.
 Class: Any Type of RP, Including No RP - DEC Field Response - Corrective Action Not Required or Not Possible


Spill Date	Date Cleanup Ceased	Cause of Spill	Meets Cleanup Standards		Penalty Recommended	
03/25/2004		UNKNOWN	NO		NO	
Material Spilled	Material Class	Quantity Spilled	Units	Quantity Recovered	Units	Resource(s) Affected
UNKNOWN MATERIAL	OTHER	0	GALLONS	0	GALLONS	SURFACE WATER

Caller Remarks:

Caller can look out his window and see into a small stream. He sees a fluorescent green color in the surface water. similar to antifreeze. The stream runs along side of Memorial Park. Caller does not remember the name of the stream. Caller has been a res. for about one year and has never seen this.

DEC Investigator Remarks:

Based upon review of RCHD Files No Spill NFA JO'M

Map Identification Number 40 **CARSON RESIDENCE**
 74 SOUTH BROADWAY

NYACK, NY

Spill Number: 9101402**Close Date: 05/30/1991**
TT-Id: 520A-0145-995

MAP LOCATION INFORMATION

Site location mapped by: MANUAL MAPPING (3)

Approximate distance from property: 2020 feet to the N

ADDRESS CHANGE INFORMATION

Revised street: NO CHANGE

Revised zip code: 10960

Source of Spill: UNKNOWN
 Notifier Type: DEC
 Caller Name: MARK MAZURKIEWICZ
 DEC Investigator: RCHD

Spiller:
 Notifier Name:
 Caller Agency: DEC
 Contact for more spill info:

Spiller Phone:
 Notifier Phone:
 Caller Phone: (914) 255-5453
 Contact Person Phone:

Spill Date	Date Cleanup Ceased	Cause of Spill	Meets Cleanup Standards		Penalty Recommended	
05/01/1991	05/30/1991	UNKNOWN	UNKNOWN		NO	
Material Spilled	Material Class	Quantity Spilled	Units	Quantity Recovered	Units	Resource(s) Affected
UNKNOWN PETROLEUM	PETROLEUM	0	POUNDS	0	POUNDS	SURFACE WATER


Caller Remarks:

A MILKY COLORED SHEEN WITH A CHEMICAL ODOR IN A STREAM THAT RUNS BEHIND THE CARSON RESIDENCE RCHD WILL INVESTIGATE

DEC Investigator Remarks: DEC INVESTIGATOR REMARKS NOT AVAILABLE FOR THIS SPILL ACCORDING TO THE LAST UPDATE.

The following DEC Investigator Remarks were available prior to 1/1/2002:

09/27/95: This is additional information about material spilled from the translation of the old spill file: SHEEN.

Map Identification Number 41
 **72 SOUTH BROADWAY**
 72 SOUTH BROADWAY

NYACK, NY

Spill Number: 0312375

Close Date: 02/09/2004
 TT-Id: 520A-0145-522

MAP LOCATION INFORMATION

Site location mapped by: MANUAL MAPPING (3)
 Approximate distance from property: 2038 feet to the N

ADDRESS CHANGE INFORMATION

Revised street: NO CHANGE
 Revised zip code: 10960

Source of Spill: UNKNOWN
 Notifier Type: Other
 Caller Name: MAHONEY
 DEC Investigator: RCHD

Spiller:
 Notifier Name: MAHONEY
 Caller Agency: ROCKLAND FIRE COUNTY DISP
 Contact for more spill info: NYACK FIRE CHIEF

Spiller Phone:
 Notifier Phone: (845) 364-8600
 Caller Phone: (845) 364-8600
 Contact Person Phone: (845) 222-2618


Category: Known or probable release, where, without action, there is a potential for a fire/explosion hazard (indoors or outdoors), contamination of drinking water supplies, or significant release to surface waters.
 Class: Willing RP - DEC Field Response - Corrective Action Initiated, Taken Over, or Completed by RP or Other Agency

Spill Date	Date Cleanup Ceased	Cause of Spill	Meets Cleanup Standards		Penalty Recommended		
02/06/2004		OTHER	YES		NO		
Material Spilled		Material Class	Quantity Spilled	Units	Quantity Recovered	Units	Resource(s) Affected
GASOLINE		PETROLEUM	0	GALLONS	0	GALLONS	SOIL

Caller Remarks:

an unknown amount of gas was spilled and it is running into the storm drain

DEC Investigator Remarks: NO DEC INVESTIGATOR REMARKS GIVEN FOR THIS SPILL.

Map Identification Number 42 **SOUTH BROADWAY CREEK**
 72 SOUTH BROADWAY

NYACK, NY

Spill Number: 0209334

Close Date: 03/01/2006
 TT-Id: 520A-0145-619

MAP LOCATION INFORMATION

Site location mapped by: MANUAL MAPPING (3)

Approximate distance from property: 2038 feet to the N

ADDRESS CHANGE INFORMATION

Revised street: NO CHANGE

Revised zip code: 10960

Source of Spill: UNKNOWN
 Notifier Type: Citizen
 Caller Name: CECELIA CUCCIA
 DEC Investigator: RCHD

Spiller: UNKNOWN
 Notifier Name:
 Caller Agency: CITIZEN
 Contact for more spill info: CALLER

Spiller Phone:
 Notifier Phone:
 Caller Phone: (845) 358-9511
 Contact Person Phone:

Category: Known or probable release, where, without action, there is a potential for a fire/explosion hazard (indoors or outdoors), contamination of drinking water supplies, or significant release to surface waters.

Class: Willing RP - DEC Field Response - Corrective Action Initiated, Taken Over, or Completed by RP or Other Agency

Spill Date	Date Cleanup Ceased	Cause of Spill	Meets Cleanup Standards		Penalty Recommended		
12/11/2002		UNKNOWN	NO		NO		
Material Spilled		Material Class	Quantity Spilled	Units	Quantity Recovered	Units	Resource(s) Affected
UNKNOWN MATERIAL		OTHER	0	GALLONS	0	GALLONS	SURFACE WATER

Caller Remarks:

blue sheen on water. just started.

DEC Investigator Remarks:

Prior to Sept, 2004 data translation this spill Lead_DEC Field was "RCDOH"
12/11/02: RCDOH TO RESPOND.

3/1/06 NOT A CONTINUING PROBLEM--CLOSE

Map Identification Number 43 **STRAWBERRY PLACE REST**
 BROADWAY

NYACK, NY

Spill Number: 0203215

Close Date: 06/27/2002
 TT-Id: 520A-0145-702

MAP LOCATION INFORMATION

Site location mapped by: MANUAL MAPPING (3)
 Approximate distance from property: 2038 feet to the N

ADDRESS CHANGE INFORMATION

Revised street: 72 S BROADWAY
 Revised zip code: 10960

Source of Spill: UNKNOWN
 Notifier Type: Citizen
 Caller Name: DANE PACIARELLO
 DEC Investigator: RCHD

Spiller: UNKNOWN
 Notifier Name:
 Caller Agency:
 Contact for more spill info: DANE PACIARELLO

Spiller Phone:
 Notifier Phone:
 Caller Phone: (845) 358-6292
 Contact Person Phone: (845) 358-6292

Category: Known petroleum or hazardous material release with minimal potential for fire/explosion (indoors or outdoors), drinking water contamination, or releases to surface waters.

Class: Willing RP - DEC Field Response - Corrective Action Initiated, Taken Over, or Completed by RP or Other Agency

Spill Date	Date Cleanup Ceased	Cause of Spill	Meets Cleanup Standards		Penalty Recommended	
06/26/2002		UNKNOWN	YES		NO	

Material Spilled	Material Class	Quantity Spilled	Units	Quantity Recovered	Units	Resource(s) Affected
UNKNOWN MATERIAL	OTHER	0	GALLONS	0	GALLONS	SURFACE WATER

Caller Remarks:

CALLER NOTICED A WHITE MILKY TYPE SUBSTANCE FLOATING ON STREAM NEAR ABOVE LOCATION - CALLER STATES PRODUCT COVERS ENTIRE WIDTH OF STREAM - STREAM DOES LEAD TO HUDSON RIVER

DEC Investigator Remarks: NO DEC INVESTIGATOR REMARKS GIVEN FOR THIS SPILL.

Map Identification Number 44
 **UNNAMED STREAM**
 70 SOUTH BROADWAY

NYACK, NY

Spill Number: 0410132**Close Date: 12/13/2004**

TT-Id: 520A-0145-508

MAP LOCATION INFORMATION

Site location mapped by: MANUAL MAPPING (3)

Approximate distance from property: 2069 feet to the N

ADDRESS CHANGE INFORMATION

Revised street: 70 S BROADWAY

Revised zip code: 10960

Source of Spill: UNKNOWN
 Notifier Type: Citizen
 Caller Name: DISP WALTER
 DEC Investigator: TDGHIOSA

Spiller: UNKNOWN
 Notifier Name: LONGOBARDI, AL
 Caller Agency: ORANGETOWN PD
 Contact for more spill info:

Spiller Phone:
 Notifier Phone: (845) 358-5234
 Caller Phone: (845) 359-3700
 Contact Person Phone:

Category: Known petroleum or hazardous material release with minimal potential for fire/explosion (indoors or outdoors), drinking water contamination, or releases to surface waters.

Class: Willing RP - DEC Field Response - Corrective Action Initiated, Taken Over, or Completed by RP or Other Agency


Spill Date	Date Cleanup Ceased	Cause of Spill	Meets Cleanup Standards		Penalty Recommended	
12/11/2004		UNKNOWN	NO		NO	
Material Spilled	Material Class	Quantity Spilled	Units	Quantity Recovered	Units	Resource(s) Affected
UNKNOWN MATERIAL	OTHER	0	GALLONS	0	GALLONS	SURFACE WATER

Caller Remarks:

Caller reports a white milky foamy substance in the unnamed stream. Stream goes into the Hudson River.

DEC Investigator Remarks:

12/11/04 @ 1800 hrs. Met with Orangetown PD officer who pointed out the location of the stream. The stream was checked at three locations and nothing was found. NFA TG

Map Identification Number 45
 **DRY CLEANER**
 73 SOUTH BROADWAY

NYACK, NY

Spill Number: 0100874

Close Date: 06/14/2005
 TT-Id: 520A-0145-742

MAP LOCATION INFORMATION

Site location mapped by: MANUAL MAPPING (3)
 Approximate distance from property: 2074 feet to the N

ADDRESS CHANGE INFORMATION

Revised street: NO CHANGE
 Revised zip code: 10960

Source of Spill: COMMERCIAL/INDUSTRIAL
 Notifier Type: Federal Government
 Caller Name: PETTY OFFICER VANDUSEN
 DEC Investigator: RCHD

Spiller: UNKNOWN - SAME
 Notifier Name: ANNONOMOUS
 Caller Agency: US COAST GUARD
 Contact for more spill info: PETTY OFFICER VANDUSEN

Spiller Phone:
 Notifier Phone:
 Caller Phone: (718) 354-4136
 Contact Person Phone: (718) 354-4136

Category: Known or probable release, where, without action, there is a potential for a fire/explosion hazard (indoors or outdoors),
 contamination of drinking water supplies, or significant release to surface waters.
 Class: Willing RP - No DEC Field Response - Corrective Action Initiated or Completed by RP or Other Agency

Spill Date	Date Cleanup Ceased	Cause of Spill	Meets Cleanup Standards		Penalty Recommended	
04/10/2001		UNKNOWN	NO		NO	
Material Spilled	Material Class	Quantity Spilled	Units	Quantity Recovered	Units	Resource(s) Affected
UNKNOWN MATERIAL	OTHER	0	GALLONS	0	GALLONS	AIR

Caller Remarks:

US COAST GUARD RECEIVED REPORT THAT DRY CLEANING BUSINESS AT ABOVE

LOCATION IN RELEASING UNKNOWN MATERIAL INTO AIR. NO FURTHER INFO

DEC Investigator Remarks:

Prior to Sept, 2004 data translation this spill Lead_DEC Field was "RCDOH"

Map Identification Number 46  **MANHOLE** **Spill Number: 1012365** **Close Date: 03/11/2011**
 DEPEW AND NYACK MEMORIAL PARK NYACK, NY TT-Id: 520A-0262-701

MAP LOCATION INFORMATION

Site location mapped by: MANUAL MAPPING (2)
 Approximate distance from property: 2318 feet to the NNE

ADDRESS CHANGE INFORMATION

Revised street: DEPEW AVE / NYACK MEMORIAL PARK
 Revised zip code: 10960

Source of Spill: COMMERCIAL/INDUSTRIAL

Notifier Type: Local Agency

Caller Name:

DEC Investigator: jbodee

Spiller: ORANGETOWN SEWAGE

Notifier Name:

Caller Agency:

Contact for more spill info: JOE RUTKOWSKI

Spiller Phone:

Notifier Phone:

Caller Phone:

Contact Person Phone:

Category: Investigation indicates there was no spill.

Class: Any Type of RP Including No RP - No DEC Field Response - Corrective Action by Spill Response Not Required

Spill Date	Date Cleanup Ceased	Cause of Spill	Meets Cleanup Standards	Penalty Recommended
03/11/2011		OTHER	NO	NO

Material Spilled	Material Class	Quantity Spilled	Units	Quantity Recovered	Units	Resource(s) Affected
WASTEWATER	OTHER	0	UNKNOWN	0	UNKNOWN	

Caller Remarks:

spill due to weather

DEC Investigator Remarks:

3/11/11: Wastewater overflow due to heavy rains and snow melt runoff. Forwarded to Division of Water and Rockland County Health Dept. jod

Map Identification Number 47  **MANHOLE IN NYACK MEMORIAL PARK** **Spill Number: 1012126** **Close Date: 03/07/2011**
 DEPEW AVE NYACK, NY TT-Id: 520A-0262-702

MAP LOCATION INFORMATION

Site location mapped by: MANUAL MAPPING (2)
 Approximate distance from property: 2318 feet to the NNE

ADDRESS CHANGE INFORMATION

Revised street: NO CHANGE
 Revised zip code: 10960

Source of Spill:	COMMERCIAL/INDUSTRIAL	Spiller:	JOE RUTKOWSKI - ORANGETOWN SEWER DEPARTMENT	Spiller Phone:	
Notifier Type:	Responsible Party	Notifier Name:		Notifier Phone:	
Caller Name:		Caller Agency:		Caller Phone:	
DEC Investigator:	kabrowne	Contact for more spill info:	JOE RUTKOWSKI	Contact Person Phone:	(845) 359-6502

Category: Investigation indicates there was no spill.
 Class: Willing RP - No DEC Field Response - Corrective Action Initiated or Completed by RP or Other Agency

Spill Date	Date Cleanup Ceased	Cause of Spill	Meets Cleanup Standards		Penalty Recommended	
03/06/2011		OTHER	YES		NO	

Material Spilled	Material Class	Quantity Spilled	Units	Quantity Recovered	Units	Resource(s) Affected
RAW SEWAGE	OTHER	0	UNKNOWN	0	UNKNOWN	SURFACE WATER

Caller Remarks:

Spill stopped 03/07/2011 0900. Amount is unknown. Hudson River is the water body.

DEC Investigator Remarks:

3/7/11 - Sewer Dept. completed work. Referred to DOW. NFA. KAB

Map Identification Number 48



DEPEW AVE & FRANKLIN ST

NYACK, NY

Spill Number: 9600111

Close Date: 04/03/1996

TT-Id: 520A-0146-216

MAP LOCATION INFORMATION

Site location mapped by: ADDRESS MATCHING

Approximate distance from property: 2483 feet to the N

ADDRESS CHANGE INFORMATION

Revised street: S FRANKLIN ST / DEPEW AVE

Revised zip code: 10960

Source of Spill:	UNKNOWN	Spiller:		Spiller Phone:	
Notifier Type:	Police Department	Notifier Name:	UNK	Notifier Phone:	
Caller Name:	PTL VEGA	Caller Agency:	ORANGETOWN PD	Caller Phone:	(914) 359-3700
DEC Investigator:	tdghiosa	Contact for more spill info:	PTL VEGA	Contact Person Phone:	(914) 359-3700

Category: Known petroleum or hazardous material release with minimal potential for fire/explosion (indoors or outdoors), drinking water contamination, or releases to surface waters.

Class: Any Type of RP Including No RP - No DEC Field Response - Corrective Action by Spill Response Not Required

Spill Date	Date Cleanup Ceased	Cause of Spill	Meets Cleanup Standards		Penalty Recommended		
04/02/1996		UNKNOWN	YES		NO		
Material Spilled		Material Class	Quantity Spilled	Units	Quantity Recovered	Units	Resource(s) Affected
UNKNOWN MATERIAL		OTHER	0	GALLONS	0	GALLONS	SURFACE WATER

Caller Remarks:

green haze on the water which empties into the hudson - unk if
antifreeze or algae etc.

DEC Investigator Remarks:

Prior to Sept, 2004 data translation this spill Lead_DEC Field was "GHIOSAY"
04/03/96 R.C.H.D. INSPECTED SITE NO PROBLEM FOUND

Map Identification Number 49



NYACK PLAZA
DEPEW & FRANKLIN ST

NYACK, NY

Spill Number: 0803294

Close Date: 01/06/2011
TT-Id: 520A-0219-909

MAP LOCATION INFORMATION

Site location mapped by: ADDRESS MATCHING
Approximate distance from property: 2483 feet to the N

ADDRESS CHANGE INFORMATION

Revised street: S FRANKLIN ST / DEPEW AVE
Revised zip code: 10960

Source of Spill: COMMERCIAL/INDUSTRIAL

Notifier Type: Health Department

Caller Name:

DEC Investigator: JKOMARA

Spiller: JOYCE MCCORMICK - NYACK PLAZA

Notifier Name:

Caller Agency:

Contact for more spill info: JOYCE MCCORMICK

Spiller Phone:

Notifier Phone:

Caller Phone:

Contact Person Phone: (917) 817-8797

Category: Known or probable release, where, without action, there is a potential for a fire/explosion hazard (indoors or outdoors), contamination of drinking water supplies, or significant release to surface waters.

Class: Willing RP - DEC Field Response - Corrective Action Initiated, Taken Over, or Completed by RP or Other Agency

Spill Date	Date Cleanup Ceased	Cause of Spill	Meets Cleanup Standards		Penalty Recommended	
06/19/2008		UNKNOWN	NO		NO	

Material Spilled	Material Class	Quantity Spilled	Units	Quantity Recovered	Units	Resource(s) Affected
UNKNOWN PETROLEUM	PETROLEUM	0	GALLONS	0	GALLONS	SOIL

Caller Remarks:

OIL IS EMERGING ON TO SUBSURFACE BY BASKETBALL COURTS AND PROPERTY MANAGER WILL GET CLEAN UP CREW TO CLEAN AND SPILL IS CONTAINED

DEC Investigator Remarks:

6/20/08 Cathy Quinn called with an update. Royal investigated and found an old UST, they're guessing about a 5k. They were on site today and removed about 70 gallons of #6 FO. Stream looks okay. Royal has secured location and will be back tomorrow. jc

9/4/08: Royal removed 2,200 gallons of a water and #6 oil mixture from the tank on 7-12-08. Area was also secured with fencing due to pedestrian traffic in the area. Royal received permit to remove tank from the Nyack Bldg Dept on 7-18-08, and were scheduled to remove the tank on 7-29-08. Tank has subsequently been removed and contaminated soil was disposed of. RCDOH was on site during remedial work. Further issues with neighboring residents ongoing. jod

1/6/11 Email to Eugene Conroy

Dear Mr. Conroy

After reviewing DRE's and Royal's reports along with RCDOH's memos the Following has been determined:

- 1) The Tank Closure is complete and spill # 0803294 is closed.
- 2) The fugitive air emissions reported at head start and investigated by the RCDOH never indicated any emissions.
- 3) No evidence of any other tanks has been found at this time.

If in the future any environmental impact occurs or more evidence of other buried tanks emerges The Department reserves the right to open another spill number and instigate further investigations.

Any questions please do not hesitate to contact me either by email or at 845 356 3112.

Very Truly Yours
John K O'Mara, P.E.
EEL, Spills
NYSDEC

NFA JO'M



CLOSED STATUS HAZARDOUS SPILLS - MISC. SPILL CAUSES - EQUIPMENT FAILURE, HUMAN ERROR, TANK OVERFILL, DELIBERATE SPILL, TRAFFIC ACCIDENT, HOUSEKEEPING, ABANDONED DRUM, AND VANDALISM - IDENTIFIED WITHIN 1/2 MILE SEARCH RADIUS.
 All spills mapped and profiled within 1/4 mile. Between 1/4 mile and 1/2 mile search radius, spills reported to be greater than 100 units and spills reported in the NYSDEC Fall 1998 MTBE Survey are mapped and profiled. Spills reported to be less than 100 units are listed in a table at the end of this section.

Please Note: * - Compass directions can vary substantially for sites located very close to the subject property address.

Map Identification Number 50


UNDER TAPPAN ZEE BRIDGE
 RIVER ROAD

GRANDVIEW, NY

Spill Number: 9005508

Close Date: 08/22/1990
 TT-Id: 520A-0268-152

MAP LOCATION INFORMATION

Site location mapped by: MANUAL MAPPING (3)

Approximate distance from property: 0 feet

ADDRESS CHANGE INFORMATION

Revised street: NO CHANGE

Revised zip code: 10960

Source of Spill: COMMERCIAL/INDUSTRIAL

Notifier Type: Citizen

Caller Name: GEORGE ZOENELEIN

DEC Investigator: tdghiosa

Spiller:

Notifier Name:

Caller Agency: CITIZEN

Contact for more spill info:

Spiller Phone:

Notifier Phone:

Caller Phone: (914) 353-0610

Contact Person Phone:

Spill Date	Date Cleanup Ceased	Cause of Spill	Meets Cleanup Standards		Penalty Recommended	
08/18/1990	06/18/1953	DELIBERATE	UNKNOWN		NO	
Material Spilled	Material Class	Quantity Spilled	Units	Quantity Recovered	Units	Resource(s) Affected
UNKNOWN PETROLEUM	PETROLEUM	0	UNKNOWN	0	UNKNOWN	SURFACE WATER

Caller Remarks:

WORK BEING DONE ON BRIDGE WORKERS DUMPING 55 GAL.DRUMS DIRECTLY INTO RIVER SPOKE WITH MR.ZOENELEIN HE SAYS THAT THE DRUMS CONTAIN SAND CALLED RCHD JIM HORNBERGER CALLED BACK THEY WILL HANDLE

DEC Investigator Remarks:

Prior to Sept, 2004 data translation this spill Lead_DEC Field was "GHIOSAY"

Map Identification Number 51

EXIT 10 NBOUND THRUWAY

NYACK, NY

Spill Number: 8901339**Close Date: 11/15/1989**

TT-Id: 520A-0148-172

MAP LOCATION INFORMATION

Site location mapped by: MANUAL MAPPING (4)

Approximate distance from property: 0 feet

ADDRESS CHANGE INFORMATION

Revised street: NO CHANGE

Revised zip code: 10960

Source of Spill: COMMERCIAL/INDUSTRIAL

Notifier Type: Citizen

Caller Name: ANONYMOUS

DEC Investigator: tdghiosa

Spiller: NIGRO CONST.

Notifier Name:

Caller Agency:

Contact for more spill info:

Spiller Phone:

Notifier Phone:

Caller Phone:

Contact Person Phone:

Spill Date	Date Cleanup Ceased	Cause of Spill	Meets Cleanup Standards		Penalty Recommended		
05/09/1989	11/15/1989	DELIBERATE	UNKNOWN		NO		
Material Spilled	Material Class		Quantity Spilled	Units	Quantity Recovered	Units	Resource(s) Affected
UNKNOWN PETROLEUM	PETROLEUM		0	GALLONS	0	GALLONS	SOIL


Caller Remarks:

CALLER HAS SEEN NUMEROUS DUMPINGS OF OIL AND OTHER UNKNOWN MATERIALS (AND LEAKING DRUMS) AT THIS FENCED IN CONSTRUCTION EQUIPMENT YARD. RCHD CATHY QUINN TO INVESTIGATE. WILL CALL WITH RESULTS.

DEC Investigator Remarks:

Prior to Sept, 2004 data translation this spill Lead_DEC Field was "TODD GHIOSAY"

11/29/95: This is additional information about material spilled from the translation of the old spill file: DIESEL, FUEL OIL,.

Map Identification Number 52 **WASHINGTON AVE.**
 **BROADWAY**

NYACK, NY

Spill Number: 8809370

Close Date: 05/22/1989
 TT-Id: 520A-0146-148

MAP LOCATION INFORMATION

Site location mapped by: MANUAL MAPPING (3)
 Approximate distance from property: 114 feet to the N*

ADDRESS CHANGE INFORMATION

Revised street: WASHINGTON AVE / S. BROADWAY
 Revised zip code: 10960

Source of Spill: UNKNOWN
 Notifier Type: Local Agency
 Caller Name: DAN MCQUIRE
 DEC Investigator: tdghiosa

Spiller:
 Notifier Name:
 Caller Agency: ROCKLAND COUNTY EMERG
 Contact for more spill info:

Spiller Phone:
 Notifier Phone:
 Caller Phone: (914) 354-8300
 Contact Person Phone:


Spill Date	Date Cleanup Ceased	Cause of Spill	Meets Cleanup Standards		Penalty Recommended	
03/03/1989	05/22/1989	ABANDONED DRUM	UNKNOWN		NO	
Material Spilled	Material Class	Quantity Spilled	Units	Quantity Recovered	Units	Resource(s) Affected
UNKNOWN PETROLEUM	PETROLEUM	0	GALLONS	0	GALLONS	SOIL

Caller Remarks:

HAZ MAT ON SCENE. 282-2289. RCHD INSPECTED AND CLOSED.

DEC Investigator Remarks:

Prior to Sept, 2004 data translation this spill Lead_DEC Field was "T. GHIOSAY"
 05/22/89: RCHD INSPECTED AND CLOSED.

Map Identification Number 53 **LOTHROP RESIDENCE**
 **120 HILLSIDE AVE**

SOUTH NYACK, NY

Spill Number: 9605322

Close Date: 07/25/1996
 TT-Id: 520A-0148-251

MAP LOCATION INFORMATION

Site location mapped by: MANUAL MAPPING (3)
 Approximate distance from property: 165 feet to the NNW*

ADDRESS CHANGE INFORMATION

Revised street: NO CHANGE
 Revised zip code: 10960

Source of Spill:	PRIVATE DWELLING	Spiller:	D.P.W. - VILLAGE OF SOUTH NYACK	Spiller Phone:	(914) 358-0227
Notifier Type:	Affected Persons	Notifier Name:	DAVID LOTHROP	Notifier Phone:	(914) 358-6421
Caller Name:	DAVID LOTHROP	Caller Agency:	120 HILLSIDE AV	Caller Phone:	(914) 358-6421
DEC Investigator:	tdghiosa	Contact for more spill info:	DAVID LOTHROP	Contact Person Phone:	(914) 358-6421

Category: Possible petroleum release with minimal potential for fire/explosion (indoors or outdoors), drinking water contamination, or releases to surface waters, known releases with no potential for damage, or non-petroleum/non-hazardous spills.

Class: Willing RP - No DEC Field Response - Corrective Action Initiated or Completed by RP or Other Agency

Spill Date	Date Cleanup Ceased	Cause of Spill	Meets Cleanup Standards	Penalty Recommended
07/25/1996		EQUIPMENT FAILURE	YES	NO

Material Spilled	Material Class	Quantity Spilled	Units	Quantity Recovered	Units	Resource(s) Affected
RAW SEWAGE	OTHER	0	GALLONS	0	GALLONS	SOIL

Caller Remarks:

ACCORDING TO THE COMPLAINANT THE SEWER PIPE IN FRONT OF HIS HOME HAS BEEN BACK UP FOR YEARS AND THE VILLAGE REFUSES TO REPAIR THE PROBLEM - NOW THE SEWAGE WATER HAS BACK UP INTO THE BASEMENT OF HIS HOME AND OUTSIDE HIS HOME - COMP DID CALL ENCON LAW ENFORCEMENT AT 914-256-3013 - THE VILLAGE HAS NOT RESPONDED TO THE COMP'S HOUSE YET - COMP WILL CALL THE VILLAGE AGAIN

DEC Investigator Remarks:

Prior to Sept, 2004 data translation this spill Lead_DEC Field was "GHIOSAY"
07/25/96 REFERRED TO R.C.H.D. & D.O.W.

Map Identification Number 54



257 SOUTH BROADWAY

SOUTH NYACK, NY

Spill Number: 9803475

Close Date: 07/21/1998

TT-Id: 520A-0145-891

MAP LOCATION INFORMATION

Site location mapped by: MANUAL MAPPING (3)
Approximate distance from property: 198 feet to the N*

ADDRESS CHANGE INFORMATION

Revised street: NO CHANGE
Revised zip code: 10960

Source of Spill: PRIVATE DWELLING
Notifier Type: Other
Caller Name: REGINA HENION
DEC Investigator: tdghiosa

Spiller: ROBERT GRANT
Notifier Name: BILL JACOBSON
Caller Agency: CASTLETON ENVIRONMENTAL
Contact for more spill info: ROBERT GRANT

Spiller Phone: (914) 358-8272
Notifier Phone: (201) 291-0101
Caller Phone: (201) 291-0101
Contact Person Phone: (914) 358-8272

Category:	Known petroleum or hazardous material release with minimal potential for fire/explosion (indoors or outdoors), drinking water contamination, or releases to surface waters.					
Class:	Willing RP - No DEC Field Response - Corrective Action Initiated or Completed by RP or Other Agency					
Spill Date	Date Cleanup Ceased	Cause of Spill	Meets Cleanup Standards		Penalty Recommended	
06/18/1998		EQUIPMENT FAILURE	YES		NO	
Material Spilled		Material Class	Quantity Spilled	Units	Quantity Recovered	Units Resource(s) Affected
#2 FUEL OIL		PETROLEUM	0	GALLONS	0	GALLONS SOIL


Caller Remarks:

DURING EXCAVATION OF OIL TANK, CONTAMINATED SOIL WAS DISCOVERED.

DEC Investigator Remarks:

Prior to Sept, 2004 data translation this spill Lead_DEC Field was "GHIOSAY"

7/21/98 TANK REMOVED. STOCKPILE CONTAMINATED REMOVED AND PROPERLY DISPOSED OF. SITE RESTORED. NFA

Map Identification Number 55 	RAW SEWAGE: NYS THRUWAY CLINTON AND COOPER	NYACK, NY	Spill Number: 1009813	Close Date: 12/14/2010 TT-Id: 520A-0259-920
MAP LOCATION INFORMATION		ADDRESS CHANGE INFORMATION		
Site location mapped by: ADDRESS MATCHING		Revised street: CLINTON AVE / COOPER DR		
Approximate distance from property: 398 feet to the NNW		Revised zip code: 10960		
Source of Spill:	INSTITUTIONAL, EDUC, GOV, OTHER	Spiller:	JOE ROTKOWSKI - ORANGETOWN SEWER DEPT	Spiller Phone:
Notifier Type:	Local Agency	Notifier Name:		Notifier Phone:
Caller Name:		Caller Agency:		Caller Phone:
DEC Investigator:	VPMCCABE	Contact for more spill info:	JOE ROTKOWSKI	Contact Person Phone: (845) 359-6500

Category:	Possible petroleum release with minimal potential for fire/explosion (indoors or outdoors), drinking water contamination, or releases to surface waters, known releases with no potential for damage, or non-petroleum/non-hazardous spills.					
Class:	Willing RP - DEC Field Response - Corrective Action Initiated, Taken Over, or Completed by RP or Other Agency					
Spill Date	Date Cleanup Ceased	Cause of Spill	Meets Cleanup Standards		Penalty Recommended	
12/14/2010		EQUIPMENT FAILURE	NO		NO	

Material Spilled	Material Class	Quantity Spilled	Units	Quantity Recovered	Units	Resource(s) Affected
RAW SEWAGE	OTHER	3000	GALLONS	1500	GALLONS	SOIL

Caller Remarks:

spill occurred from a 3,000 tank truck. Recovered approx 1/2 of it. Spill went on for over an hour until the sewer line was unplugged.

DEC Investigator Remarks:

12-14-10: V.Mc. to JOE ROTKOWSKI: Left Mess.: Req.Callbk.to Dispt.
 12-14-10: V.Mc. to Cathy Quinn/RCHD: Notification, RCHD to follow up & update DEC.
 12-15-10 Joe called back. Blockage in line caused back-up and overflow out manhole. Cleared blockage. jc

>>> Scott McKane 8:39 AM Wednesday, December 15, 2010 >>>


I spoke to Joe R. Spill report is not accurate as far as description of spill and amount. They sent a vac truck to break the clog. The Vac truck holds 3000 gallons. spill from mh was 25 gpm +/- Joe is going to call White Plains to explain Scott

>>> Catherine Quinn 12/14/10 4:06 PM >>>

DEC just called about it--they tried reaching Joe at sewer district---cannot make sense of it--was it actually a truck that spilled sewage?

If/when getting this, you can give DEC spill desk an update at 845 256 3132.

jod

Map Identification Number 56 **PRIVATE RESIDENCE**
 41 WHITE AVE

SOUTH NYACK, NY

Spill Number: 9706493

Close Date: 08/29/1997
 TT-Id: 520A-0145-917

MAP LOCATION INFORMATION

Site location mapped by: MANUAL MAPPING (3)

Approximate distance from property: 891 feet to the NNW

ADDRESS CHANGE INFORMATION

Revised street: NO CHANGE

Revised zip code: 10960

Source of Spill: PRIVATE DWELLING
 Notifier Type: Police Department
 Caller Name: OFFICE JOSEPH POWERS
 DEC Investigator: tdghiosa

Spiller: MARIA CASTRO - PRIVATE RESIDENCE
 Notifier Name: ANONYMOUS
 Caller Agency: SOUTH NYACK-GRANDVIEW PD
 Contact for more spill info: MARIA CASTRO

Spiller Phone: (914) 353-6573
 Notifier Phone: (000) 000-0000
 Caller Phone: (914) 358-0206
 Contact Person Phone: (914) 353-6573

Category: Possible petroleum release with minimal potential for fire/explosion (indoors or outdoors), drinking water contamination, or releases to surface waters, known releases with no potential for damage, or non-petroleum/non-hazardous spills.

Class: Any Type of RP Including No RP - No DEC Field Response - Corrective Action by Spill Response Not Required

Spill Date	Date Cleanup Ceased	Cause of Spill	Meets Cleanup Standards		Penalty Recommended		
08/28/1997		DELIBERATE	YES		NO		
Material Spilled		Material Class	Quantity Spilled	Units	Quantity Recovered	Units	Resource(s) Affected
PAINT		OTHER	0	GALLONS	0	GALLONS	SEWER

Caller Remarks:

PD STATES SUBJ IN CUSTODY FOR DISPOSING OF PAINT MATERIALS
 WITH HOSE THEN DUMPED IT INTO CATCH BASIN WHICH GOES INTO
 SUMP PUMP-CALLER REQ CALL BACK FROM DEC REP

DEC Investigator Remarks:

Prior to Sept, 2004 data translation this spill Lead_DEC Field was "GHIOSAY"
 08/28/97 REFERRED TO ECO'S;

08/29/97 SPILL FLUSHED BY STORM WATER; NO TRACE LEFT;

Map Identification Number 57 **ORANGE UTILITIES STATION**
 22 WHITE AVE

NYACK, NY

Spill Number: 1101144

Close Date: 05/02/2011
 TT-Id: 520A-0263-625

MAP LOCATION INFORMATION

Site location mapped by: MANUAL MAPPING (3)
 Approximate distance from property: 975 feet to the N

ADDRESS CHANGE INFORMATION

Revised street: NO CHANGE
 Revised zip code: 10960

Source of Spill: COMMERCIAL/INDUSTRIAL

Notifier Type: Responsible Party

Caller Name:

DEC Investigator: JPCUMMIN

Spiller:

Notifier Name:

Caller Agency:

Contact for more spill info: BOBTA KIM

Spiller Phone:

Notifier Phone:

Caller Phone:

Contact Person Phone: (845) 558-6644

Category: Possible petroleum release with minimal potential for fire/explosion (indoors or outdoors), drinking water contamination, or releases to surface waters, known releases with no potential for damage, or non-petroleum/non-hazardous spills.
 Class: Willing RP - No DEC Field Response - Corrective Action Initiated or Completed by RP or Other Agency

Spill Date	Date Cleanup Ceased	Cause of Spill	Meets Cleanup Standards		Penalty Recommended		
04/30/2011		EQUIPMENT FAILURE	NO		NO		
Material Spilled		Material Class	Quantity Spilled	Units	Quantity Recovered	Units	Resource(s) Affected
TRANSFORMER OIL		PETROLEUM	1.00	GALLONS	0.00	GALLONS	

Caller Remarks:

1519 THE CALLER ADVISED DISPATCH THE CLEAN UP WILL BE CONDUCTED BY CLEAN HARBOR. SOIL HAS BEEN IMPACTED.

DEC Investigator Remarks:

5-2-11 Cleaned up. jc

5/13/11 phone conversation w/ Dean Scari, O&R, pole trans. leaked 2 gal. of non pcb trans. oil to mailbox, asphalt, & grass. Clean up completed by Clean Harbors, same day. Recommend to close spill. NFA. No PBS. No other documentation. Spill file located in RCDOH 2011 Spill Log.
Dan Sullivan
jod

Map Identification Number 58



STORM DRAINING
34 WHITE AVE

SOUTH NYACK, NY

Spill Number: 9705522

Close Date: 11/25/1997
TT-Id: 520A-0145-447

MAP LOCATION INFORMATION

Site location mapped by: MANUAL MAPPING (3)
Approximate distance from property: 1026 feet to the NNW

ADDRESS CHANGE INFORMATION

Revised street: NO CHANGE
Revised zip code: 10960

Source of Spill: UNKNOWN
Notifier Type: Police Department
Caller Name: TODD GHIOSAY
DEC Investigator: tdghiosa

Spiller: UNKNOWN
Notifier Name: OFFICER COLSEY
Caller Agency: NYS DEC
Contact for more spill info: TODD GHIOSAY

Spiller Phone:
Notifier Phone: (914) 358-0206
Caller Phone: (914) 332-1835 ext. 3
Contact Person Phone:

Category: Known or probable release, where, without action, there is a potential for a fire/explosion hazard (indoors or outdoors), contamination of drinking water supplies, or significant release to surface waters.
Class: Unable or Unwilling RP - DEC Field Response - DEC Corrective Action Required

Spill Date	Date Cleanup Ceased	Cause of Spill	Meets Cleanup Standards		Penalty Recommended	
08/06/1997		DELIBERATE	YES		NO	
Material Spilled	Material Class	Quantity Spilled	Units	Quantity Recovered	Units	Resource(s) Affected
DIESEL	PETROLEUM	50.00	GALLONS	0.00	GALLONS	SEWER

Caller Remarks:

2 SUSP IN PD CUSTODY FOR DUMPING DIESEL FUEL. LOCAL FD AND HIGHWAY ON SCENE. ENCON LAW ENFORCENENT AND ROCKLAND HEALTH DEPT ALSO IN ROUTE.

DEC Investigator Remarks:

Prior to Sept, 2004 data translation this spill Lead_DEC Field was "GHIOSAY"
08/06/97 HOMEOWNER EMPTIED CONTENTS OF AN OLD FUEL TANK INTO THE

GUTTER & DOWN INTO THE STORM DRAINS; UNWILLING TO CLEAN

UP; DEC CALLED TRI-STATE FOR CLEAN UP;

Map Identification Number 59 **POLE 61352-39509**
19 CLINTON AVE



SOUTH NYACK, NY

Spill Number: 9507389

Close Date: 09/21/1995
TT-Id: 520A-0144-925

MAP LOCATION INFORMATION

Site location mapped by: MANUAL MAPPING (4)

Approximate distance from property: 1137 feet to the NNE

ADDRESS CHANGE INFORMATION

Revised street: NO CHANGE

Revised zip code: 10960

Source of Spill: COMMERCIAL/INDUSTRIAL
Notifier Type: Responsible Party
Caller Name: MARY BETH MCCORMICK
DEC Investigator: tdghiosa

Spiller:
Notifier Name:
Caller Agency: O & R UTIL.
Contact for more spill info:

Spiller Phone:
Notifier Phone:
Caller Phone: (914) 577-2580
Contact Person Phone:

Category: Known petroleum or hazardous material release with minimal potential for fire/explosion (indoors or outdoors), drinking water contamination, or releases to surface waters.

Class: Willing RP - DEC Field Response - Corrective Action Initiated, Taken Over, or Completed by RP or Other Agency

Spill Date	Date Cleanup Ceased	Cause of Spill	Meets Cleanup Standards		Penalty Recommended	
09/15/1995	09/21/1995	EQUIPMENT FAILURE	YES		NO	
Material Spilled	Material Class	Quantity Spilled	Units	Quantity Recovered	Units	Resource(s) Affected
NON PCB OIL	PETROLEUM	1.00	GALLONS	1.00	GALLONS	SOIL

Caller Remarks:

TRANSFORMER OIL A SPRAY FROM TRANSFORMER WENT ONTO GROUND CONTAMINATED REMOVED & BAG PUT AROUND TRANSFORMER

DEC Investigator Remarks:

Prior to Sept, 2004 data translation this spill Lead_DEC Field was "GHIOSAY"

Map Identification Number 60



ROSIE O'DONNELL
10 GESNER AVENUE

SOUTH NYACK, NY

Spill Number: 0502562

Close Date: 06/24/2005
TT-Id: 520A-0145-401

MAP LOCATION INFORMATION

Site location mapped by: MANUAL MAPPING (3)
Approximate distance from property: 1313 feet to the NE

ADDRESS CHANGE INFORMATION

Revised street: NO CHANGE
Revised zip code: 10960

Source of Spill: PRIVATE DWELLING
Notifier Type: Police Department
Caller Name: POWERS, JOSEPH PO
DEC Investigator: JBODee

Spiller: UNKNOWN CONTRACTOR
Notifier Name: POWERS, JOSEPH PO
Caller Agency: SOUTH NYACK GRANDVIEW PD
Contact for more spill info:

Spiller Phone:
Notifier Phone: (845) 358-0206
Caller Phone: (845) 358-0206
Contact Person Phone:

Category: Possible petroleum release with minimal potential for fire/explosion (indoors or outdoors), drinking water contamination, or releases to surface waters, known releases with no potential for damage, or non-petroleum/non-hazardous spills.
Class: Willing RP - DEC Field Response - Corrective Action Initiated, Taken Over, or Completed by RP or Other Agency

Spill Date	Date Cleanup Ceased	Cause of Spill	Meets Cleanup Standards		Penalty Recommended	
06/02/2005		DELIBERATE	YES		NO	
Material Spilled	Material Class	Quantity Spilled	Units	Quantity Recovered	Units	Resource(s) Affected
UNKNOWN MATERIAL	OTHER	0	GALLONS	0	GALLONS	SURFACE WATER

Caller Remarks:

APPEARS TO BE A SPILL OF CEMENT INTO RIVER FROM CONSTRUCTION SITE - 1/3 MILE NORTH OF TAPPANZEE BRIDGE - OWNER OF RESIDENCE IN PROCESS OF RENOVATING RESIDENCE - CALLER WISHES TO BE REACHED AT CELL NUMBER 845-222-1794 (IN POLICE CAR).

DEC Investigator Remarks:

REFERRRED TO DEC LAW ENFORCEMENT AND THE RCDOH. NFA jod

Map Identification Number 61**NYACK COLLEGE**

1 SOUTH BLVD

SOUTH NYACK, NY

Spill Number: 0905023**Close Date: 07/30/2009**

TT-Id: 520A-0230-602

MAP LOCATION INFORMATION

Site location mapped by: MANUAL MAPPING (3)

Approximate distance from property: 1844 feet to the NW

ADDRESS CHANGE INFORMATION

Revised street: NO CHANGE

Revised zip code: 10960

Source of Spill: INSTITUTIONAL, EDUC, GOV, OTHER

Notifier Type: Other

Caller Name:

DEC Investigator: kabrowne

Spiller: SEWAGE BACK UP

Notifier Name:

Caller Agency:

Contact for more spill info: SAME AS ABOVE

Spiller Phone:

Notifier Phone:

Caller Phone:

Contact Person Phone:

Category: Investigation indicates there was no spill.

Class: Any Type of RP Including No RP - No DEC Field Response - Corrective Action by Spill Response Not Required

Spill Date	Date Cleanup Ceased	Cause of Spill	Meets Cleanup Standards	Penalty Recommended
------------	---------------------	----------------	-------------------------	---------------------

07/30/2009		EQUIPMENT FAILURE	YES	NO
------------	--	-------------------	-----	----


Material Spilled	Material Class	Quantity Spilled	Units	Quantity Recovered	Units	Resource(s) Affected
RAW SEWAGE	OTHER	1000	UNKNOWN	0	UNKNOWN	SOIL

Caller Remarks:

1000 gallons of raw sewage backed up onto lawn at Nyack college. Clean up has been started, line has been cleared and they will also be putting lyme down.

DEC Investigator Remarks:

7/30/09 - Referred to DOW. NFA. KAB

Map Identification Number 62
 **MOBIL STATION**
 80 SOUTH BROADWAY

NYACK, NY

Spill Number: 8902064

Close Date: 11/15/1989
 TT-Id: 520A-0145-179

MAP LOCATION INFORMATION

Site location mapped by: MANUAL MAPPING (3)
 Approximate distance from property: 1899 feet to the N

ADDRESS CHANGE INFORMATION

Revised street: NO CHANGE
 Revised zip code: 10960

Source of Spill: COMMERCIAL/INDUSTRIAL
 Notifier Type: Responsible Party
 Caller Name: BOB GIAIMO
 DEC Investigator: tdghiosa

Spiller: J.T. STRAPEMINC.
 Notifier Name:
 Caller Agency: IRA D. CONKLIN
 Contact for more spill info:

Spiller Phone:
 Notifier Phone:
 Caller Phone: (914) 561-1512
 Contact Person Phone:

Category: Known petroleum or hazardous material release with minimal potential for fire/explosion (indoors or outdoors), drinking water contamination, or releases to surface waters.
 Class: Willing RP - DEC Field Response - Corrective Action Initiated, Taken Over, or Completed by RP or Other Agency

Spill Date	Date Cleanup Ceased	Cause of Spill	Meets Cleanup Standards	Penalty Recommended
05/30/1989	11/15/1989	HUMAN ERROR	UNKNOWN	NO

Material Spilled	Material Class	Quantity Spilled	Units	Quantity Recovered	Units	Resource(s) Affected
WASTE OIL/USED OIL	PETROLEUM	700.00	UNKNOWN	0.00	UNKNOWN	SOIL

Caller Remarks:

WORKING W/TANK RUPTURED WHILE EXCAVATING. TO VAC. REMIN. PROD. & REMOVE SOIL TO STOCK PILE. RCHD AT SCENE. SPOKE W/MR. WEIN OF CONKLIN. PATTERSON OF RCHD INSPECTED CLEAN UP.

DEC Investigator Remarks:

Prior to Sept, 2004 data translation this spill Lead_DEC Field was "TODD GHIOSAY"

THE FOLLOWING CLOSED SPILLS FOR THIS CATEGORY WERE REPORTED BETWEEN 1/4 MILE AND 1/2 MILE FROM THE SUBJECT ADDRESS. THESE SPILLS WERE REPORTED TO BE LESS THAN 100 UNITS IN QUANTITY AND CAUSED BY: EQUIPMENT FAILURE, HUMAN ERROR, TANK OVERFILL, DELIBERATE SPILL, TRAFFIC ACCIDENT, HOUSEKEEPING, ABANDONED DRUM, OR VANDALISM. THESE SPILLS ARE NEITHER MAPPED NOR PROFILED IN THIS REPORT.

FACILITY ID
 9200826
 0302149

FACILITY NAME
 RESIDENCE
 ACROSS FROM

STREET
 128 PIERMONT AVE.
 83 DEPOT PLACE

CITY
 ORANGETOWN
 SOUTH NYACK

9006525	VINTAGE CAR STORE INC.	95 SOUTH BROADWAY	NYACK
9703395	PAVION LIMITED	60 CEDAR HILL RD	NYACK
9810560	ROCKLAND DRY CLEANERS	73 SOUTH BROADWAY	NYACK
9403559	1082 RT. 9W	1082 RT. 9W	GRANDVIEW
9101825	NYACK COLLEGE	HIGHLAND AVE.	NYACK
0502888	MEMORIAL PARK	DEPEW AVE	NYACK
0900893	MEMORIAL PARK	DEPEW AVE	NYACK
0701654	GEARY RESIDENCE	127 DEPEW AVE	NYACK



NO OIL STORAGE FACILITIES LARGER THAN 400,000 GALLONS IDENTIFIED WITHIN 1/4 MILE SEARCH RADIUS


PETROLEUM BULK STORAGE FACILITIES LESS THAN 400,000 GALLONS IDENTIFIED WITHIN THE 1/4 MILE SEARCH RADIUS

PLEASE NOTE: * Compass directions can vary substantially for sites located very close to the subject property address.

Map Identification Number 63


BRADFORD MEWS APARTMENTS
292-302 PIERMONT AVENUE

Facility Id: 3-990532
SOUTH NYACK, NY 10960

Source: ROCK. HEALTH DEPT
TT-Id: 640A-0052-305

MAP LOCATION INFORMATION

Site location mapped by: MANUAL MAPPING (3)
Approximate distance from property: 98 feet to the SE*

ADDRESS CHANGE INFORMATION

Revised street: NO CHANGE
Revised zip code: NO CHANGE

Facility Type: Apartment Building
Expiration Date of the facility's registration certificate: 01/01/2007
Operator Name: MAJESTIC ISLAND CORP.
Owner Name: GOULD INVESTORS, L.P.
Owner Address: 60 CUTTER MILL ROAD SUITE 303, GREAT NECK, NY 11021

Facility Phone #: (845) 358-0040
Owner Type: Corporate/Commercial

TANK NUMBER	TANK STATUS	TANK CONTENT	CAPACITY GALLONS	TANK LOCATION	INSTALL DATE	TEST DATE	CLOSE DATE
1	In Service	#1 2 OR 4 FUEL OIL	3000	Underground	01/01/1976	10/06/2003	
2	In Service	#1 2 OR 4 FUEL OIL	3000	Underground	01/01/1976	10/06/2003	
3	In Service	#1 2 OR 4 FUEL OIL	3000	Underground	01/01/1976	10/06/2003	

Map Identification Number 64


HAVEN COURT APARTMENTS
257 SOUTH BROADWAY

Facility Id: 3-990889
SOUTH NYACK, NY 10960

Source: ROCK. HEALTH DEPT
TT-Id: 640A-0052-523

MAP LOCATION INFORMATION

Site location mapped by: MANUAL MAPPING (3)
Approximate distance from property: 202 feet to the N


ADDRESS CHANGE INFORMATION

Revised street: NO CHANGE
Revised zip code: NO CHANGE

Facility Type: Private Residence
Expiration Date of the facility's registration certificate: 12/27/1996
Operator Name: ROBERT GRANT
Owner Name: HAVEN COURT APARTMENTS CO. INC.
Owner Address: 52 WASHINGTON AVENUE, SOUTH NYACK, NY 10960

Facility Phone #: (914) 358-8272
Owner Type: Corporate/Commercial

TANK NUMBER	TANK STATUS	TANK CONTENT	CAPACITY GALLONS	TANK LOCATION	INSTALL DATE	TEST DATE	CLOSE DATE
1	Closed-Rmvd from Ground	#1 2 OR 4 FUEL OIL	1500	Underground	11/11/1111		06/01/1998

Map Identification Number 65 **MULTI-FAMILY RESIDENCE**
 63 WASHINGTON AVENUE

Facility Id: 3-990895
SOUTH NYACK, NY 10960

Source: ROCK. HEALTH DEPT
TT-Id: 640A-0052-366

MAP LOCATION INFORMATION

Site location mapped by: MANUAL MAPPING (3)
Approximate distance from property: 320 feet to the NNE


ADDRESS CHANGE INFORMATION

Revised street: NO CHANGE
Revised zip code: NO CHANGE

Facility Type: Apartment Building
Expiration Date of the facility's registration certificate: 12/27/2001
Operator Name: NO OPERATOR
Owner Name: EILEEN LAWLER, MARIE HAGENEY
Owner Address: 71 TWEED BLVD, NYACK, NY 10960

Facility Phone #: (914) 000-0000
Owner Type: Private Resident

TANK NUMBER	TANK STATUS	TANK CONTENT	CAPACITY GALLONS	TANK LOCATION	INSTALL DATE	TEST DATE	CLOSE DATE
1	Closed-Rmvd from Ground	#1 2 OR 4 FUEL OIL	1500	Underground	12/01/1998		12/01/1998

Map Identification Number 66 **NYACK ICE**
 90 CLINTON AVENUE

Facility Id: 3-990289
SOUTH NYACK, NY 10960

Source: ROCK. HEALTH DEPT
TT-Id: 640A-0052-448

MAP LOCATION INFORMATION

Site location mapped by: MANUAL MAPPING (3)
Approximate distance from property: 370 feet to the N

ADDRESS CHANGE INFORMATION

Revised street: NO CHANGE
Revised zip code: NO CHANGE

Facility Type: None Given
Expiration Date of the facility's registration certificate:
Operator Name:
Owner Name: JOHN LISO
Owner Address: 88 BRIAR ROAD, NANUET, NY 10954

Facility Phone #:
Owner Type: Private Resident

TANK NUMBER	TANK STATUS	TANK CONTENT	CAPACITY GALLONS	TANK LOCATION	INSTALL DATE	TEST DATE	CLOSE DATE
----------------	----------------	-----------------	---------------------	------------------	-----------------	--------------	---------------

NO TANK INFORMATION WAS REPORTED FOR THIS SITE

Map Identification Number 67 **SALISBURY POINT CO-OP**
 1 SALISBURY POINT

Facility Id: 3-990426
 SOUTH NYACK, NY 10960

Source: ROCK. HEALTH DEPT
 TT-Id: 640A-0052-803

MAP LOCATION INFORMATION

Site location mapped by: MANUAL MAPPING (3)
 Approximate distance from property: 424 feet to the ESE


ADDRESS CHANGE INFORMATION

Revised street: NO CHANGE
 Revised zip code: NO CHANGE

Facility Type: Apartment Building
 Expiration Date of the facility's registration certificate: 10/01/2004
 Operator Name: MARK MILLER
 Owner Name: SALISBURY POINT CO-OP
 Owner Address: 1,2,3 & 4 SALISBURY POINT, SOUTH NYACK, NY 10960

Facility Phone #: (845) 358-3447
 Owner Type: Corporate/Commercial

TANK NUMBER	TANK STATUS	TANK CONTENT	CAPACITY GALLONS	TANK LOCATION	INSTALL DATE	TEST DATE	CLOSE DATE
1	Closed-Rmvd from Ground	#5 OR 6 FUEL OIL	7500	Underground	05/01/1957	04/01/1992	04/01/1993
1	In Service	#1 2 OR 4 FUEL OIL	2000	Aboveground	10/01/1999		
2	Closed-Rmvd from Ground	#1 2 OR 4 FUEL OIL	7500	Underground	05/01/1957	04/01/1992	05/01/1993
2	In Service	#1 2 OR 4 FUEL OIL	2000	Aboveground	10/01/1999		

Map Identification Number 68 **AUDREY IMPORT EXPORT CORP.**
 1159 ROUTE 9W

Facility Id: 3-990380
 UPPER GRANDVIEW, NY 10960

Source: ROCK. HEALTH DEPT
 TT-Id: 640A-0053-036

MAP LOCATION INFORMATION

Site location mapped by: MANUAL MAPPING (3)
 Approximate distance from property: 427 feet to the SW

ADDRESS CHANGE INFORMATION

Revised street: NO CHANGE
 Revised zip code: NO CHANGE

Facility Type: Retail Gasoline Sales
 Expiration Date of the facility's registration certificate: 01/01/2007
 Operator Name:
 Owner Name: AUDREY IMPORT EXPORT CORP.
 Owner Address: 1159 ROUTE 9W, UPPER GRANDVIEW, NY 10960

Facility Phone #: (845) 353-6705
 Owner Type: Corporate/Commercial

TANK NUMBER	TANK STATUS	TANK CONTENT	CAPACITY GALLONS	TANK LOCATION	INSTALL DATE	TEST DATE	CLOSE DATE
1	In Service	UNLEADED GASOLINE	5000	Underground	10/01/1980	08/30/2000	
10	Closed-Rmvd from Ground	WASTE OIL	55	Aboveground	11/11/1111		
11	Closed-Rmvd from Ground	WASTE OIL	55	Aboveground	11/11/1111		
12	Closed-Rmvd from Ground	WASTE OIL	55	Aboveground	11/11/1111		
13	Closed-Rmvd from Ground	UNLEADED GASOLINE	550	Underground	11/11/1111		09/01/1998
14	Closed-Rmvd from Ground	WASTE OIL	550	Underground	11/11/1111		09/01/1998
15	Closed-Rmvd from Ground	UNLEADED GASOLINE	1000	Underground	11/11/1111		09/01/1998

**** TANK INFO CONTINUES ON NEXT PAGE ****

2	In Service	UNLEADED GASOLINE	5000	Underground	10/01/1980	08/30/2000
3	Closed-Rmvd from Ground	WASTE OIL	275	Aboveground on Legs Racks Etc	03/01/1989	
3	In Service	#1 2 OR 4 FUEL OIL	550	Underground	10/01/1993	
4	Closed-In Place	EMPTY	1000	Underground	10/01/1987	
4	Closed-Rmvd from Ground	#5 OR 6 FUEL OIL	275	Aboveground	11/11/1111	
4	In Service	WASTE OIL	550	Aboveground on Legs Racks Etc	10/01/1993	
5	Closed-In Place	EMPTY	2000	Underground	10/01/1987	
5	Closed-Rmvd from Ground	WASTE OIL	275	Aboveground	11/11/1111	
6	Closed-In Place	EMPTY	2000	Underground	10/01/1987	
9	Closed-Rmvd from Ground	WASTE OIL	275	Aboveground	11/11/1111	
The following tank(s) were either deleted from the reported data or the number was re-assigned.						
7	In Service	WASTE OIL	275	Aboveground	00/00	
8	In Service	WASTE OIL	275	Aboveground	00/00	

Map Identification Number 69 **GRECO TRUST**
 139 SOUTH BROADWAY

Facility Id: 3-990920
 SOUTH NYACK, NY 10960

Source: ROCK. HEALTH DEPT
 TT-Id: 640A-0052-376

MAP LOCATION INFORMATION

Site location mapped by: MANUAL MAPPING (3)
 Approximate distance from property: 1236 feet to the N

ADDRESS CHANGE INFORMATION

Revised street: NO CHANGE
 Revised zip code: NO CHANGE

Facility Type: Apartment Building
 Expiration Date of the facility's registration certificate: 12/27/1996
 Operator Name:
 Owner Name: GRECO TRUST
 Owner Address: 5 MURDOCK ROAD, NEW CITY, NY 10956

Facility Phone #: (914) 353-3500
 Owner Type: Private Resident

TANK NUMBER	TANK STATUS	TANK CONTENT	CAPACITY GALLONS	TANK LOCATION	INSTALL DATE	TEST DATE	CLOSE DATE
1	Closed-Rmvd from Ground	#1 2 OR 4 FUEL OIL	2000	Underground	03/01/2000		03/01/2000

Map Identification Number 70 **ORANGETOWN FIRE CO. #1**
 90 DEPOT PLACE

Facility Id: 3-990254
 SOUTH NYACK, NY 10960

Source: ROCK. HEALTH DEPT
 TT-Id: 640A-0052-708

MAP LOCATION INFORMATION

Site location mapped by: MANUAL MAPPING (4)
 Approximate distance from property: 1305 feet to the N

ADDRESS CHANGE INFORMATION

Revised street: NO CHANGE
 Revised zip code: NO CHANGE

Facility Type: Other
 Expiration Date of the facility's registration certificate: 12/27/2001
 Operator Name: JIM JOHNSON

Facility Phone #: (914) 358-0227

Owner Name: VILLAGE OF SOUTH NYACK
Owner Address: 282 SOUTH BROADWAY, SOUTH NYACK, NY 10960

Owner Type: Local Government

TANK NUMBER	TANK STATUS	TANK CONTENT	CAPACITY GALLONS	TANK LOCATION	INSTALL DATE	TEST DATE	CLOSE DATE
1	Closed-Rmvd from Ground	UNLEADED GASOLINE	2000	Underground	03/01/1979	04/01/1995	04/01/1998
2	Closed-Rmvd from Ground	DIESEL	1000	Underground	03/01/1979	03/01/1989	04/01/1998



HAZARDOUS WASTE GENERATORS/TRANSPORTERS IDENTIFIED WITHIN 1/4 MILE SEARCH RADIUS

PLEASE NOTE: * Compass directions can vary substantially for sites located very close to the subject property address.

Map Identification Number 71



NYSDEC Name:

NYSDEC Address:

EPA (RCRA) Name:

EPA (RCRA) Address:

NYS DOT BIN 1007100 D260380

ROUTE 9W

NYSDOT BIN 1007090 & 1007100

RTE 9W OVER I 87

NYACK, NY 10960

NYACK, NY 10960

Facility Id: NYD987021722

TT-Id: 740A-0079-117

MAP LOCATION INFORMATION

Site location mapped by: MANUAL MAPPING (3)

Approximate distance from property: 0 feet

ADDRESS CHANGE INFORMATION

Revised street: NO CHANGE

Revised zip code: NO CHANGE

US EPA RCRA Type: GENERATOR TYPE NOT GIVEN

Land Disposal:

Receives offsite waste:

Storer:

Treatment facility:

Notification date: 11/06/1992

Incinerator:

Transporter:

Contact Name: RICHARD MANNS

Source Type: Implementer

Contact Phone: 914-431-5743

Contact Info Date: 01/01/2007

Contact Name: RICHARD MANNS

Source Type: Notification

Contact Phone: 914-431-5743

Contact Info Date: 11/06/1992

Historically listed as the following USEPA RCRA Generator Size(s) as well:

SMALL QUANTITY GENERATOR

NYS DEC Manifested Waste Summary:

Waste Codes, Waste Units, and Transaction Types are only shown for the most recently reported year.

WASTE CODE	WASTE DESCRIPTION	WASTE AMOUNT	WASTE UNITS	TRANSACTION TYPE	YEAR	HISTORIC MAXIMUM AMOUNT	YEAR
D008	Lead	4200	POUNDS	GENERATED	2008		

Map Identification Number 72



NYSDEC Name:

NYSDEC Address:

EPA (RCRA) Name:

EPA (RCRA) Address:

NYSDOT BIN 1007080

RTE 9 W OVER I 87

NYSDOT BIN 1007080

RTE 9 W OVER I 87

SOUTH NYACK, NY 10960

SOUTH NYACK, NY 10960

Facility Id: NYD987015336

TT-Id: 740A-0044-920

MAP LOCATION INFORMATION

Site location mapped by: MANUAL MAPPING (3)

Approximate distance from property: 0 feet

ADDRESS CHANGE INFORMATION

Revised street: NO CHANGE

Revised zip code: NO CHANGE

US EPA RCRA Type: GENERATOR TYPE NOT GIVEN

Notification date: 09/25/1992

Land Disposal: Receives offsite waste:

Incinerator:

Storer: Treatment facility:

Transporter:

Contact Name: RICHARD MANNS Source Type: Implementer

Contact Phone: 914-431-5743

Contact Info Date: 01/01/2007

Contact Name: RICHARD MANNS Source Type: Notification

Contact Phone: 914-431-5743

Contact Info Date: 09/25/1992

Historically listed as the following USEPA RCRA Generator Size(s) as well:

SMALL QUANTITY GENERATOR

NYS DEC Manifested Waste Summary:

Waste Codes, Waste Units, and Transaction Types are only shown for the most recently reported year.

WASTE CODE	WASTE DESCRIPTION	WASTE AMOUNT	WASTE UNITS	TRANSACTION TYPE	YEAR	HISTORIC MAXIMUM AMOUNT	YEAR
------------	-------------------	--------------	-------------	------------------	------	-------------------------	------

NONE Site reported by US EPA. No hazardous waste activity reported by NYS.

Map Identification Number 73**NYSDEC Name:****LILLISTON MRS****Facility Id: NY0000622696**

NYSDEC Address:

122 S FRANKLIN

S NYACK, NY 10960

TT-Id: 740A-0044-460

EPA (RCRA) Name:

HAND BATTERY LAB SITE

EPA (RCRA) Address:

122 S FRANKLIN ST

SOUTH NYACK, NY 109604321

MAP LOCATION INFORMATION

Site location mapped by: MANUAL MAPPING (3)

Approximate distance from property: 1273 feet to the N

ADDRESS CHANGE INFORMATION

Revised street: 122 S FRANKLIN ST

Revised zip code: NO CHANGE

US EPA RCRA Type: GENERATOR TYPE NOT GIVEN

Notification date: 08/26/1994

Land Disposal: Receives offsite waste:

Incinerator:

Storer: Treatment facility:

Transporter:

Contact Name: KEITH DECKER Source Type: Notification

Contact Phone: 518-869-6192

Contact Info Date: 08/26/1994

Contact Name: ADELMA P LILLISTON Source Type: Annual/Biennial Report

Contact Phone: 914-358-35

Contact Info Date: 02/08/1996

Historically listed as the following USEPA RCRA Generator Size(s) as well:

LARGE QUANTITY GENERATOR

NYS DEC Manifested Waste Summary:

Waste Codes, Waste Units, and Transaction Types are only shown for the most recently reported year.

WASTE CODE	WASTE DESCRIPTION	WASTE AMOUNT	WASTE UNITS	TRANSACTION TYPE	YEAR	HISTORIC MAXIMUM AMOUNT	YEAR
D008	Lead	3500	POUNDS	GENERATED	1996	986600	1994
D008	Lead	275	GALLONS	GENERATED	1995		
D008	Lead	18	CUBIC YDS	GENERATED	1995	117	1994

Map Identification Number 74**NYSDEC Name:**

NYSDEC Address:

HAND BATTERY SITE

122 S FRANKLIN ST

S NYACK, NY 10960

Facility Id: NYD000622696

TT-Id: 740A-0062-620

MAP LOCATION INFORMATION

Site location mapped by: MANUAL MAPPING (3)

Approximate distance from property: 1273 feet to the N

ADDRESS CHANGE INFORMATION

Revised street: NO CHANGE

Revised zip code: NO CHANGE

US EPA RCRA (Resource Conservation and Recovery Act) information not reported; Site information reported by NYS DEC.

NYS DEC Manifested Waste Summary:

Waste Codes, Waste Units, and Transaction Types are only shown for the most recently reported year.

WASTE CODE	WASTE DESCRIPTION	WASTE AMOUNT	WASTE UNITS	TRANSACTION TYPE	YEAR	HISTORIC MAXIMUM AMOUNT	YEAR
---------------	----------------------	-----------------	----------------	---------------------	------	----------------------------	------

NONE No hazardous waste activity reported by NYS up to 6/7/2011.



NO CHEMICAL STORAGE FACILITIES IDENTIFIED WITHIN 1/4 MILE SEARCH RADIUS



NO HAZARDOUS SUBSTANCE WASTE DISPOSAL SITES IDENTIFIED WITHIN 1/2 MILE SEARCH RADIUS



NO TOXIC AIR, LAND AND WATER RELEASES IDENTIFIED WITHIN 1/4 MILE SEARCH RADIUS



NO WASTEWATER DISCHARGES IDENTIFIED WITHIN 1/4 MILE SEARCH RADIUS



NO AIR DISCHARGE FACILITIES IDENTIFIED WITHIN 1/4 MILE SEARCH RADIUS



NO CIVIL & ADMINISTRATIVE ENFORCEMENT DOCKET FACILITIES IDENTIFIED WITHIN THE 1/4 MILE SEARCH RADIUS

U.S. EPA EMERGENCY RESPONSE NOTIFICATION SYSTEM (ERNS) SPILLS
AT THE LOCATION OR POTENTIALLY AT THE LOCATION OF
Tappen Zee Bridge - Section 3
Nyack, NY 10960

* Any ERNS Spills listed below are NOT mapped in this report *

ONSITE ERNS (A count of these spills can be found in the distance interval table):
THIS SITE IS NOT FOUND IN THE ERNS DATABASE

POTENTIALLY ONSITE ERNS:

Spill Number (ID): 56575

Spill Date: 05/23/1988

Location: RT. 9 W
Spill City: NYACK

NY

Material Spilled	Quantity Spilled	Units	Pounds	Quantity Released in Water	Units	Casno
HYDRAULIC FLUID	5.00	GAL	41.70	0.00	UNK	

Potentially Responsible Party (Discharger):
Discharger Address:

Dun and Bradstreet Number:

Organization Type:

Medium(s) Affected:

Air: F Land: F Water: T Groundwater: F Contained within Fixed Facility: F Other: F

Waterway Affected: STORM SEWER

Damages Incurred: F Estimated Cost of Property Damage: \$0.00

Cause(s):

Transportation Accident:	F	Equipment Failure:	F
Operator Error:	F	Natural Phenomenon:	F
Dumping:	F	Other Cause:	F
Unknown:	F		

Cause of the incident:

Source of Release:

Type of Transportation Involved: HIGHWAY RELATED

Action: ORANGE AND ROCKLAND PERFORMING CLEANUP.

Description: BOOM TRUCK LEAKED MATERIAL/ MECHANICAL FAILURE

Miscellaneous:

Spill Number (ID): 68837

Spill Date: 10/22/1988

Location: STATE HWY 9W

Spill City: NY

Material Spilled	Quantity Spilled	Units	Pounds	Quantity Released in Water	Units	Casno
LIGHT TURBINE OIL	20.00	GAL	144.00	20.00	GAL	

Potentially Responsible Party (Discharger):
Discharger Address:

Dun and Bradstreet Number: Organization Type:

Medium(s) Affected:

Air: F Land: F Water: T Groundwater: F Contained within Fixed Facility: F Other: F

Waterway Affected: HUDSON RIVER

Damages Incurred: F Estimated Cost of Property Damage: \$0.00

Cause(s):

Transportation Accident: F Equipment Failure: F

Operator Error: F Natural Phenomenon: F

Dumping: F Other Cause: F

Unknown: F

Cause of the incident:

Source of Release:

Type of Transportation Involved: FIXED FACILITY

Action: SECURE LEAK. OIL TOO LIGHT TO CLEAN UP

Description: TURBINE OIL RESERVOIR/LEAK IN COOLER

Miscellaneous:

Spill Number (ID): 617460

Spill Date: 04/01/1999

Location: I-87 NORTHBOUND MILE 18

Spill City: CLARKSTOWN NY

Material Spilled	Quantity Spilled	Units	Pounds	Quantity Released in Water	Units	Casno
SULFURIC ACID	8.00	GAL	123.00	0.00	UNK	95965829

Potentially Responsible Party (Discharger): RSR CORP

Discharger Address: 2777 STEMMONS FWY SUITE 1800

DALLAS

TX 75207

Dun and Bradstreet Number:

Organization Type: PRIVATE ENTERPRISE

Medium(s) Affected:

Air: F Land: F Water: F Groundwater: F Contained within Fixed Facility: F Other: F

Waterway Affected:

Damages Incurred: F Estimated Cost of Property Damage: \$0.00

Cause(s):

Transportation Accident: T Equipment Failure: F

Operator Error: F Natural Phenomenon: F

Dumping: F Other Cause: F

Unknown: F

Cause of the incident:

Source of Release: LIQUID CARGO

Type of Transportation Involved: HIGHWAY RELATED

Action: UP TO 8 GALLONS COULD HAVE SPILLED / IT IS UNKNOWN IF ANY WATER WAS AFFECTED / FIRE DEPT EXTINGUISHED THE FIRE / CONTRACTOR DEPLOYED

Description: USED AUTO BATTERIES HAZMAT CARRIER / A LOAD OF AUTO BATTERIES CAUGHT ON FIRE DUE TO AN UNDETERMINED CAUSE WHILE UNDERWAY / A SPILL MAY HAVE RESULTED

Miscellaneous: THE MAJOR ARTERY WAS CLOSED NORTHBOUND FOR 1.5 HOURS

Unmappable facilities for 'Rockland' County

NPL/CERCLIS/NYSDEC Inactive Haz. Waste or Reg. Qual. Sites

FACILITY ID	FACILITY NAME	STREET	CITY	ZIP
344005	PIERMONT LANDFILL		PIERMONT	UNKNOWN
NYD980507503	PIERMONT LF	FERRY RD	PIERMONT	UNKNOWN

Brownfields Sites

FACILITY ID	FACILITY NAME	STREET	CITY	ZIP
B00039	FORMER POWELL BOATYARD	HUDSON RIVER E. OF PIERMONT AVE & S. OF	ORANGETOWN	10960-

Solid Waste Facilities

FACILITY ID	FACILITY NAME	STREET	CITY	ZIP
44D03	NORTH ROCKLAND ASSOC.			UNKNOWN
44E01	ROCKLAND CO. RES& RECOV.			UNKNOWN
44S07	ORANGE & ROCKLAND UTILITY			UNKNOWN
44W05	MATERIAL PROCESSORS, INC			UNKNOWN
44W06	MIELE SANITATION			UNKNOWN
44W09	ORI NURSERY CENTER			UNKNOWN
44Y05	CLARKSTOWN COMPOST SITE 2			UNKNOWN

Hazardous Spills - TANK FAILURES - Closed

FACILITY ID	FACILITY NAME	STREET	CITY	ZIP
9511816	UNITED WATER	TROOPS AVE	BLAUVELT	10913
0403876	POMANN RESIDENCE	54 HIGHLAND AVE	ORANGEBURG	10962
8606029	EXXON	RTE 9W	ORANGETOWN	10962
9614388	NYACK CENTRAL SCHOOL	CHRISTAN HAROLD FIELDHOUS	UPPER NYACK	10960

Hazardous Spills - TANK TEST FAILURES - Closed

FACILITY ID	FACILITY NAME	STREET	CITY	ZIP
8809989	SALISBURY MANOR	PEIRMONT AVE.	NYACK	10960

Hazardous Spills - UNKNOWN CAUSE OR OTHER CAUSES - Closed

FACILITY ID	FACILITY NAME	STREET	CITY	ZIP
9309483	11111111111111111111111111111111	UNKNOWN		UNKNOWN
9307991	11111111111111111111111111111111	UNKNOWN		UNKNOWN
9305182	11111111111111111111111111111111	UNKNOWN		UNKNOWN
9300988	11111111111111111111111111111111	UNKNOWN		UNKNOWN
9213799	11111111111111111111111111111111	UNKNOWN		UNKNOWN
9213103	11111111111111111111111111111111	UNKNOWN		UNKNOWN
9212768	11111111111111111111111111111111	UNKNOWN		UNKNOWN
9200756	11111111111111111111111111111111	UNKNOWN		UNKNOWN
0406306	MULTIPLE LOCATION	SEE BELOW		UNKNOWN
9500450	11111111111111111111111111111111	UNKNOWN	BLAUVELT	10913
0409731	@	BRADLEY HILL RD	BLAUVELT	10913
0400329	MANHOLE	MOISON RD	BLAUVELT	10913
9302137	SHEEN HUDSON RIVER	HUDSON RIVER	CLARKSTOWN	UNKNOWN
8908685	MH #16,161	VALLEY COTTAGE RD.	CLARKSTOWN	UNKNOWN
9904504	NEAR TAPPAN ZEE BRIDGE	RIVER RD	GRANDVIEW	10960
9306729	HUDSON RIVER	NEAR TAPPEN ZEE BRIDGE	GRANDVIEW	10960
9306651	HUDSON RIVER ON WEST SIDE	1/4 MILE S.OF TAPPAN ZEE	GRANDVIEW	10960
8601603	HUDSON RIVER	NORTH OF TAPPAN ZEE BRIDG	HAVERSTRAW	UNKNOWN
9906636	HUDSON RIVER	SO OF TAPPANZEE BRIDGE	NYACK	10960
9904335		GEDNET ST	NYACK	10960
9513112	POLE # 61298/39175	RT 9W	NYACK	10960
0913181	POLE #61336/40486	FOSSIL DRIVE	NYACK	10960
0910028	NYACK PUMP STATION	NYACK PUMP STATION	NYACK	10960

0905594	PALISADES MALL	1000 PALISADES CENTER DRIVE	NYACK	10960
0903012	NYACK BOAT CLUB	UNAVAILABLE	NYACK	10960
0712467	SUBSTATION	DEPEW AVE	NYACK	10960
0510040	NYACK PUMPSTATION	NYACK PUMPSTATION	NYACK	10960
0405330	UTILITY POLE #6103939615	164 HIGHLAND AV	NYACK	10960
0301838	HUDSON RIVER	BROADWAY	NYACK	UNKNOWN
0105642	NYACK WATER PLANT	UNK	NYACK	10960
9510115	POLE 59852/39672	VAN HOUTEN FARMS RD	ORANGEBURG	10962
0503226	IN PARKING LOT	ORANGEBURGH SEWER DIST	ORANGEBURG	10962
9810693	MILE POST 30.5 SB I87	I87 SB AT MILE POST 30.5	ORANGETOWN	UNKNOWN
9602931	CONSTRUCTION SITE	RT 9W NB OVER NYS THRUWAY	ORANGETOWN	UNKNOWN
8200670			ORANGETOWN	UNKNOWN
0407175	SEWAGE	JEFFREY COURT	ORANGETOWN	UNKNOWN
0404403		SIUNSET RD	ORANGETOWN	UNKNOWN
0006447	WETSERN HIGHWAY IN BACK	OF SPARKLE DRY CLEANERS	ORANGETOWN	UNKNOWN
9611998	HUDSON RIVER	SAME	OSSINING	WHR35
9705977	HUDSON RIVER	HUDSON RIVER	PIERMONT	UNKNOWN
9404228	ACCIDENT	RT. 9W	PIERMONT	UNKNOWN
8902225	SPARKILL CREEK	PIERMONT RD.	PIERMONT	10968
0912456	POLE # 61389/37640	ROCKLAND RD	PIERMONT	10968
0903138	END OF THE PIERMONT PIER	PIERMONT AVE	PIERMONT	10968
0404571	JOGGING PATH	ERIE TRACK	PIERMONT	10968
0102007	SPARKHILL CREEK	ROCKLAND ROAD	PIERMONT	10968
0009232	SPARKILL CREEK	SOUTH PIERMONT AVE	PIERMONT	10968
0004537	HUDSON RIVER	FROM FLY WHEEL PARK	PIERMONT	10968
9500539	DISCHARGE CANAL	BROADWAY	PLEASANTVILLE	UNKNOWN
0504219	HUDSON RIVER	HUDSON RIVER	PLEASANTVILLE	10570
9305118	NORTH OF TAPPAN ZEE BR.	HUDSON RIVER	SLEEPY HOLLOW	10591
9803914	HUDSON RIVER	RT 9W	SOUTH NYACK	UNKNOWN
9106728	HUDSON RIVER	HUDSON RIVER	SOUTH NYACK	10960
0407984	ON ROADWAY	RT 9W/ RD F OVERPASS	SOUTH NYACK	10960
0105660	NYS THRUWAY NB S. OF X10	MILE POST 16.2	SOUTH NYACK	10960
0104775	MILE MARKER 16.4	I-87 NB	SOUTH NYACK	10960
9400323	AMOCO	BILL WOLF PETRO	SPRING VALLEY	UNKNOWN
9304864	JUST NORTH OF TAPPAN ZEE	HUDSON RIVER	STONY POINT	UNKNOWN
8604917	TAPPAN	SMALL INDUSTRIAL PARK	TAPPAN	UNKNOWN
9908361	HUDSON RIVER JUST NORTH	OF TAPPAN ZEE BRIDGE	TARRYTOWN	UNKNOWN
9605435	HUDSON RIVER	STONE DOCKS	TARRYTOWN	UNKNOWN
9413645	HUDSON RIVER	BELOW TAPPAN ZEE BRIDGE	TARRYTOWN	UNKNOWN
9202760	HUDSON RIVER	HUDSON RIVER	TARRYTOWN	UNKNOWN
9700053	+	RT 9W	UPPER GRANDVIEW	10960
9107417	HUDSON RIVER	NORTH END OF N BROADWAY	UPPER NYACK	10960
8603365	NYACK	RTE 9W	UPPER NYACK	10960
0712798	UPPER NYACK PUMP STATION	UNKNOWN STREET ADDRESS	UPPER NYACK	10960
0613092	MANHOLES	VARIOUS	VARIOUS	UNKNOWN
9413658	HUDSON RIVER	UNDER TAPPAN ZEE BRIDGE	WEST NYACK	UNKNOWN

Hazardous Spills - MISC. SPILL CAUSES - Closed

FACILITY ID	FACILITY NAME	STREET	CITY	ZIP
9112428	O & R	CAUSLAND MOUNTAIN ROAD	BLAUVELT	10913
9902942	MILE MARKER 22.7 N/B	NYS THRUWAY	CLARKSTOWN	UNKNOWN
9402130	NY THRUWAY	THRUWAY	CLARKSTOWN	UNKNOWN
8901467	DRUMS/SPRING VALLEY TIRE	SO. RD.	CLARKSTOWN	UNKNOWN
1100512	POLE # 61268/39206	SHADYSIDE AVE	GRANDVIEW	10960
0711930	MILE 16.3 THRUWAY	SOUTH OF NYACK INTERCHANGE	GRANDVIEW	10960
0108016	PUMP STATION	RIVER ROAD	GRANDVIEW	10960
9203732	ROGERS ISLAND DRUMS HUDSON RIVER	ROGERS ISLAND HUDSON RIVER	GREENPORT	UNKNOWN
9903993	HUDSON RIVER	UNDER TAPENZIEE BRIDGE	NYACK	10960
9307420	NYACK BROOK	SOUTH BROADWAY	NYACK	10960
8910783	EXCAVATION SITE	BROADWAY 100YRDS N OF PD	NYACK	10960

8801634	ORANGE & ROCK UTIL.	RT 9W, ACROSS NISSAN DEAL	NYACK	10960
1010518	IN PARKING LOT	10 BROADWAY	NYACK	10960
1009286	NYS THRUWAY	NYACK NY	NYACK	10960
0904174	MILE POST 5QR24	NOT AVAILABLE	NYACK	10960
0808032	SADDLE TANK	NYS THRUWAY MP 17.2 SB	NYACK	10960
0710479	NYACK PUMP STATION	DEPEW ST/ CENTRAL AV	NYACK	10960
0710173	ORANGETOWN SEWER	DEPEW AVE	NYACK	10960
0513845	TRAFFIC ACCIDENT	I-87 NEAR EXIT S/B MM 17	NYACK	10960
0511895	POLE 6148310186	NORTH BROADWAY	NYACK	10960
0400234		NYS THRUWAY NB MM 16.7	NYACK	10960
0303910	UNDER TAPPAN ZEE BRIDGE	I 87	NYACK	10960
0104754	RT9 NORTH	LEAGUE RD	NYACK	10960
0103732	THRUWAY MILE 16.7NB	NORTH OF TAPANZEE	NYACK	10960
0102961		RIVER RD	NYACK	10960
0001438	ROADWAY	TWEED BLVD	NYACK	10960
0503815	ROCKLAND PSYCHIATRIC CENT	RPC ROAD	ORANGEBURG	10962
0104101		EATHAN ALLEN DR	ORANGEBURG	10962
8802616	PUMP STATION	ORANGETOWN PUMP STATION	ORANGETOWN	10962
8800727	PIERMONT CONSTRUCTION	PIERMONT DEVELOPMENT	ORANGETOWN	10968
1008450	CHERRY BROOK PARK	FRANKLIN AVE	ORANGETOWN	10965
0406733	PEARL ST PUMP STATION	PEARL RIVER	ORANGETOWN	UNKNOWN
0406731	UPPER NIAC	GEDTNEY	ORANGETOWN	UNKNOWN
9804369	PARKING LOT IFO F.D.	PIERMONT AV	PIERMONT	UNKNOWN
9502011	ROADWAY	UPPER RIGHTY STREET	PIERMONT	10968
9011918	ALONG HIGHWAY	TWEED BLVD.	PIERMONT	UNKNOWN
8807622	GETTY	RT 9W	PIERMONT	10968
0610147	STORM DRAIN	PIERMONT LANDING	PIERMONT	10968
0500018	POLE MOUNTED TRANSFORMER	PARADISE AVE	PIERMONT	10968
9704508	MILE 16.6 SOUTHBOUND	I-87	SOUTH NYACK	10960
9508763		RT 9W SOUTH OF HIGHLAND	SOUTH NYACK	10960
9403107	HIGHWAY MP 16.4	I-87 SOUTH	SOUTH NYACK	UNKNOWN
9209604	THRUWAY	I-87	SOUTH NYACK	10960
1103296	SOUTH NIACK PUMP STATION	PIERMONT AVE	SOUTH NYACK	10960
0808035	THRUWAY	I-87 / I-287 SB MP 17.2	SOUTH NYACK	10960
0802136	SALSBURY PUMP STATION	RIVER RD	SOUTH NYACK	10960
0514907	NYS THRUWAT NYACK DV LOT	I-87	SOUTH NYACK	10960
0103979	MILE MARKER 17 SB	I-87	SOUTH NYACK	10960
9203156	VACANT GAS STATION	WASHINGTON AVE.	TAPPAN	UNKNOWN
9513044	8 MILES NORTH OF TARRYTON	HUDSON RIVER	TARRYTOWN	UNKNOWN
0400935	POLE #61313/38406	ROUTE 9W	UPPER GRANDVIEW	10960
9607535	NYACK BEACH STATE PARK	BROADWAY	UPPER NYACK	UNKNOWN
1103294	UPPER NYACK PUMP STATION	GEDNY & UPPER NYACK	UPPER NYACK	10960
0806635	ORANGE & ROCKLAND	RT 9W	UPPER NYACK	10960
0103349	HUDSON RIVER	BROADWAY	UPPER NYACK	10960
0007819	CITGO STATION	NORTH HIGHLAND AVE	UPPER NYACK	10960
9514305	PLANE	WESTERN AREA OF ROCKLAND	WESTERN AREA OF ROCKLAND	UNKNOWN
9907235	TAPPANZEE BRIDGE	ROUTE 287 N	WHITE PLAINS	UNKNOWN
Hazardous Waste Generation or Transport Facilities				
FACILITY ID	FACILITY NAME	STREET	CITY	ZIP
NYR000018523	UNITED WATER CO	TROOP AVE - BLOCK 3 LOT 68	BLAUVELT	UNKNOWN
NYD987016607	NYS DOT BIN 106891	RTE 987C OVER I 87	CLARKSTOWN	UNKNOWN
NYD135603371	BEAUTY AUTO BODY N11	ROUTE 9 WEST	NYACK	10960
NYD986890655	NYS THRUWAY AUTH	THRUWAY BRIDGE MP 21.85	NYACK	10960
NYD986947083	NYS THRUWAY AUTH	I-87 MILEPOST 17.42	NYACK	UNKNOWN
NYD986957934	MOBIL OIL CORP SS #M9E	4 RTE 9 W	NYACK	10960
NYD986998458	NEW YORK STATE THRUWAY AUTHORITY	MILE POST 16 81	NYACK	10960
NYP000913335	NYNEX	FRANKLIN ST	NYACK	10960
NYR000013185	NEW YORK STATE THRUWAY AUTHORITY	MILE POST 16	NYACK	UNKNOWN
NYR000104000	NYS THRUWAY BRIDGE 16.1	I-87 MP 16.1 VMS	ORANGETOWN	10960

NYR000013185	NYS THRUWAY AUTH	THRUWAY BRG MP 16.56 RTE 9W	SOUTH NYACK	10960
NYD986998466	NYS THRUWAY AUTH	THRUWAY BRIDGE AT MP 17.60	NYACK	10960
NYD987017456	NYS THRUWAY AUTHORITY	BRIDGE I87 MP 1644	SOUTH NYACK	10901
Wastewater Discharges				
FACILITY ID	FACILITY NAME	STREET	CITY	ZIP
NY0145220	LAKE SEBAGO STP			UNKNOWN
NY0165166	MATERIALS RES.-PEARL RIVER FAC			UNKNOWN
NY0214469	SHELL SERVICE STA-GARNERVILLE			UNKNOWN
NY0215147	XEROX CORP			UNKNOWN
Air Releases				
FACILITY ID	FACILITY NAME	STREET	CITY	ZIP
3602700069	USCG-LIGHT NO. 8	LOWER HUDSON RIVER	SPARTA	UNKNOWN
Civil & Admin. Enforcement Docket Sites				
FACILITY ID	FACILITY NAME	STREET	CITY	ZIP
NYD987011210	NYACK UFSD	S HIGHLAND AVE	NYACK	10960

Hazardous waste codes presented in individual Toxic Information Profiles are defined below.

D008 Lead

Source: U. S. Environmental Protection Agency

How Toxic Site Locations Are Mapped

Toxics Targeting maps toxic site locations on a digital version of the U. S. Census map or those used by local authorities using addresses and map coordinates provided by site owners/operators or government agencies. In order to allow site locations to be verified independently, the information used to map each site is presented in the first section of each Toxic Site Profile, along with a description of the mapping technique used and any address corrections that were made in order to locate toxic sites with incomplete or inadequate site location information. The mapping process is explained below.

Map Identification Number: 12

Site Name: Acme World Manufacturing, Inc.

Site Address: 55 Main Street

Anytown, NY 11797

MAP LOCATION INFORMATION

Site location mapped by:

Address Matching

1) Most toxic sites are mapped by matching addresses provided by site owners/operators or government agencies with locations on a digital version of the street or parcel map. These site locations are identified with the method used to map them.

Note: Some sites have an address match location and a map coordinate location. Both locations are mapped because they can be equally correct.

or Map Coordinate

2) Some toxic sites are located using map coordinates provided by site owners/operators or government agencies. These site locations are identified "map coordinate." Map coordinates for Toxic Wastewater Discharges, Toxic Release Inventory sites and Major Oil Storage Facilities should be considered suspect.

or Manual Mapping

or Site Visit

3) Incomplete addresses or map coordinates require some site locations to be determined by commercial street maps (manual mapping), site visits, map coordinates from other databases and address location services. Application of any of these methods is identified accordingly.

ADDRESS CHANGE INFORMATION

Revised Street: NO CHANGE

Revised zip code: NO CHANGE

4) Site addresses are sometimes corrected to eliminate obvious errors that prevent sites from being mapped. All address corrections are noted here.

Information Source Guide

Toxics Targeting's Environmental Reports contain government and other information compiled on 18 categories of reported known or potential toxic sites. Each toxic site database is described below with information detailing a) the source of the information, b) the date when each database is covered to and c) when *Toxics Targeting* obtained the information..

1) **National Priority List for Federal Superfund Cleanup:** Toxic sites nominated for cleanup under the Federal Superfund program. Annual compilation of special two-page detailed profiles of NPL sites. Also includes delisted NPL sites.

ASTM required.* Fannie Mae required.**

Source: U. S. Environmental Protection Agency.¹

Data attributes updated from: 8/1/2011.

Data obtained by Toxics Targeting: 8/1/2011.

New Facilities updated through: 8/1/2011.

Data obtained by Toxics Targeting: 8/1/2011.

2) **Inactive Hazardous Waste Disposal Site Registry:** New York State database that maintains information and aids decision making regarding the investigation and cleanup of toxic sites. The Registry's data includes two-page profiles noting site name, ID number, description, classification, cleanup status, types of cleanup, owner information, types and quantities of contaminants, and assessment of health and environmental problems. Also included are sites that qualify for possible inclusion on the Registry. These Registry Qualifying sites may or may not be on the Site Registry.

ASTM required.* Fannie Mae required.**

Source: New York State Department of Environmental Conservation.²

Data attributes updated through: 9/28/2011.

Data obtained by Toxics Targeting: 9/28/2011.

New Facilities updated to: 9/28/2011.

Data obtained by Toxics Targeting: 9/28/2011.

3) **Corrective Action Activity (CORRACTS):** U. S. Environmental Protection Agency database of hazardous facilities regulated pursuant to the Resource Conservation and Recovery Act (RCRA).

ASTM required.* Fannie Mae required.**

Source: U. S. Environmental Protection Agency¹

Data attributes updated through: 9/13/2011.

Data obtained by Toxics Targeting: 9/26/2011.

New facilities updated through: 9/13/2011.

Data obtained by Toxics Targeting: 9/26/2011.

4) **CERCLIS:** Toxic sites listed in the Federal Comprehensive Environmental Response, Compensation and Liability Information System. Includes Active and No Further Remedial Action Planned (NFRAP) sites.

ASTM required.* Fannie Mae required.**

Source: U. S. Environmental Protection Agency.¹

Data attributes updated through: 1/9/2008.

Data obtained by Toxics Targeting: 3/12/2008.

New Facilities updated through: 1/9/2008.

Data obtained by Toxics Targeting: 3/12/2008.

5) **Brownfield Programs:** NYS programs for sites that are abandoned, idled or under-used industrial and/or commercial sites where expansion or redevelopment is complicated by real or perceived environmental contamination.

ASTM required.*

Source: New York State Department of Environmental Conservation.²

Data attributes updated through: 9/28/2011.

Data obtained by Toxics Targeting: 9/28/2011.

New Facilities updated to: 9/28/2011.

Data obtained by Toxics Targeting: 9/28/2011.

(a) **Brownfield Cleanup Program (BCP)**

(b) **Voluntary Cleanup Program (VCP)**

(c) **Environmental Restoration Program (ERP)**

6) **Solid Waste Facilities:** NYS Solid Waste Registry, including, but not limited to, landfills, incinerators, transfer stations, recycling centers.

ASTM required.* Fannie Mae required.**

Source: New York State Department of Environmental Conservation.²

Data updated to: 12/31/2001.

Data obtained by Toxics Targeting: 3/16/2002.

7) **RCRA Hazardous Waste Treatment, Storage or Disposal Facility Databases:**

(a) **Manifest Information:** New York State database of hazardous waste facilities and shipments regulated by the DEC's Bureau of Hazardous Waste Facility Compliance pursuant to NYS Law and the Resource Conservation and Recovery Act (RCRA).

ASTM required.* Fannie Mae required.**

Source: New York State Department of Environmental Conservation.²

New facilities updated through: 9/13/2011.

New facilities obtained by Toxics Targeting: 10/4/2011.

Manifest transactions data updated to: 9/13/2011.

Manifest transactions data obtained by Toxics Targeting: 10/4/2011.

(b) **RCRA Notifier & Violations Information:** U. S. Environmental Protection Agency database of hazardous facilities regulated pursuant to the Resource Conservation and Recovery Act (RCRA).

ASTM required.* Fannie Mae required.**

Source: U. S. Environmental Protection Agency¹

New facilities updated through: 9/13/2011.

Data obtained by Toxics Targeting: 9/26/2011.

Data attributes updated through: 9/13/2011.

Data obtained by Toxics Targeting: 9/26/2011.

8) **Spills Information Database:** Spills reported to the DEC as required by one or more of the following: Article 12 of the Navigation Law, 6 NYCRR Section 613.8 (from Petroleum Bulk Storage Regulations) or 6 NYCRR Section 595.2 (from Chemical Bulk Storage Regulations). This database includes both *active* and *closed* spills.

ASTM required.* Fannie Mae.**

Source: NYS Department of Environmental Conservation.²

New spills through: 7/22/2011
Spill attribute data through: 10/18/2011

New spills data obtained by Toxics Targeting: 7/22/2011
Spill attribute data obtained by Toxics Targeting: 10/18/2011

Active spills: paperwork not completed.

Closed spills: paperwork completed.

Both active and closed spills may or may not have been cleaned up (see Date Cleanup Ceased in spill profiles).

9) **Major Oil Storage Facilities:** NYS database of facilities licensed pursuant to Article 12 of the Navigation Law, 6NYCRR Parts 610 and 17NYCRR Part 30, such as onshore facilities or vessels, with petroleum storage capacities equal to or greater than 400,000 gallons.

ASTM required.* Fannie Mae required.**

Tank and other data withheld by NYSDEC as of 4/1/2002.

Source: New York State Department of Environmental Conservation.²

Data updated through: 9/19/2011.

Data obtained by Toxics Targeting: 9/19/2011.

10) **Petroleum Bulk Storage Facilities:** County or State databases of aboveground and underground petroleum storage facilities.

ASTM required.* Fannie Mae required.**

All New York Counties except Cortland, Nassau, Rockland, Suffolk:

NYS Petroleum Bulk Storage Database. This includes all New York State counties except Cortland, Nassau, Rockland, Suffolk, and Westchester.

ASTM required.* Fannie Mae required.**

Source: NYS Department of Environmental Conservation.²

New facilities updated through: 9/19/2011.

Data obtained by Toxics Targeting: 9/19/2011.

Tank data updated through: 9/19/2011.

Data obtained by Toxics Targeting: 9/19/2011.

Westchester County: Data updated through 10/1/1998

Cortland County: **Cortland County Health Dept. Tank database.**

Source: Cortland County Health Department⁷

Data updated through: 7/15/2004

Data obtained by Toxics Targeting: 7/23/2004

Nassau County: a compilation of the following 2 databases:

Heat producing products and other products:

Source: Nassau County Department of Health.³

NOTE: This data is being withheld by the Nassau County DOH

Data updated through: 4/1/2001.

Data obtained by Toxics Targeting: 1/2/2002

Generally non-heat producing products:

Source: Nassau County Fire Marshal.⁴

Data updated through: 8/6/2009.

Data obtained by Toxics Targeting: 9/22/2009

Rockland County: **Rockland County Dept. of Health Tank database.**

Source: Rockland County Department of Health.⁵

Data updated through: 4/13/2004.

Data obtained by Toxics Targeting: 4/16/2004.

Suffolk County: **Suffolk County Dept. of Health Article 12 database**

Source: Suffolk County Department of Health Services.⁶

Data updated through: 6/21/2005.

Data obtained by Toxics Targeting: 7/12/2006.

11) **RCRA Hazardous Waste Generators and/or Transporters Databases:**

(a) **Manifest Information:** New York State database of hazardous waste facilities and shipments regulated by the NYS Department of Environmental Conservation's Bureau of Hazardous Waste Facility Compliance pursuant to New York State Law. ASTM required.* Fannie Mae required.** Source: New York State Department of Environmental Conservation.²

New facilities updated through: 9/13/2011.

New facilities obtained by Toxics Targeting: 10/4/2011.

Manifest transactions data updated to: 9/13/2011.

Manifest transactions data obtained by Toxics Targeting: 10/4/2011.

(b) **RCRA Notifier & Violations Information:** U. S. Environmental Protection Agency database of hazardous facilities regulated pursuant to the Resource Conservation and Recovery Act (RCRA).
ASTM required.* Fannie Mae required.**

Source: U. S. Environmental Protection Agency¹

New facilities updated through: 9/13/2011.
Data attributes updated through: 9/13/2011.

Data obtained by Toxics Targeting: 9/26/2011.
Data obtained by Toxics Targeting: 9/26/2011.

12) **Chemical Bulk Storage Facilities:** New York State database of facilities compiled pursuant to 6NYCRR Part 596 that store regulated substances listed in 6NYCRR Part 597 in aboveground tanks with capacities greater than 185 gallons and /or in underground tanks of any size.

Tank and other data withheld by NYSDEC as of 4/1/2002.

ASTM required.* Fannie Mae required.**

Source: New York State Department of Environmental Conservation.²

Data updated through: 9/19/2011.

Data obtained by Toxics Targeting: 9/19/2011.

13) **Hazardous Substance Waste Disposal Site Study:** NYS database of waste disposal sites that may pose threats to public health or the environment, but could not be remediated using monies from the Hazardous Waste Remedial Fund.

Source: New York State Department of Environmental Conservation.²

Data updated to: 5/16/2000.

Data obtained by Toxics Targeting: 5/16/2000.

14) **Toxic Release Inventory (TRI):** Federal database of manufacturing facilities required under Section 313 of the Federal Emergency Planning and Community Right-to-Know Act to report releases to the air, water and land of any specifically listed toxic chemical. See Fannie Mae requirement** below.

Source: U. S. Environmental Protection Agency.¹ / NYS Department of Environmental Conservation²

Data updated through: 3/8/2004.

Data obtained by Toxics Targeting: 3/25/2004

15) **Toxic Wastewater Discharges (Permit Compliance System):** Federal database of discharges of wastewater to surface waters and groundwaters. See Fannie Mae requirement** below. Source: U. S. Environmental Protection Agency.¹

Data updated through: 6/17/2004.

Data obtained by Toxics Targeting: 7/19/2004.

16) **Air Discharge Facilities:** EPA AIRS database containing address information on each air emission facility and the type of air pollutant emission it is. Compliance information is also provided on each pollutant as well as the facility itself.

See Fannie Mae requirement** below.

Source: U. S. Environmental Protection Agency¹

Data updated through: 11/24/1999.

Data obtained by Toxics Targeting: 1/6/2000

17) **Civil Enforcement & Administrative Docket:** This database is the U. S. EPA's system for tracking administrative and civil judiciary cases filed on behalf of the agency by the Department of Justice. Fannie Mae required.**

Source: U. S. Environmental Protection Agency.¹

New Sites through: 10/14/1999.

Data updated through: 10/14/1999.

Data obtained by Toxics Targeting: 11/18/1999.

18) **Emergency Response Notification System (ERNS):** Federal database of spills compiled by the Emergency Response Notification System. On-site searches only.

ASTM required.* See Fannie Mae requirement** below.

Source: U. S. Environmental Protection Agency.¹

Data updated through: 1/31/2000.

Data obtained by Toxics Targeting: 2/15/2000

* American Society of Testing Materials: Standard Practice on Environmental Site Assessments: Phase I Environmental Site Assessment Process (E1527-05).

** Fannie Mae's Part X Environmental Hazards Management Procedures specify 1.0 mile searches for "any state or Federal list of hazardous waste sites (e.g. CERCLIS, HWDMS etc.)." Searches for the property and adjacent properties are specified for "chemical manufacturing plants," "obvious high risk neighbors engaging in storing or transporting hazardous waste, chemicals or substances" and "...any documented or visible evidence of dangerous waste handling... (e.g. stressed vegetation, stained soil, open or leaking containers, foul fumes or smells, oily ponds, etc." Searches for property and adjacent properties can include sites up to a quarter mile away (W. Hayward, Director, Multi-Family Business Planning and Control, Fannie Mae, personal communication, 5/94).

¹U. S. Environmental Protection Agency, 290 Broadway, NY, NY 10007-1866.

²NYS Department of Environmental Conservation, 625 Broadway, Albany, NY 12233.

³Nassau County Department of Health, Bureau of Land Resources Management, 240 Old Country Road, Mineola, NY 11501.

⁴Nassau County Fire Commission, Office of the Fire Marshal, 899 Jerusalem Avenue, P. O. Box 128, Uniondale, NY 11553.

⁵Rockland County Department of Health, The Dr. Robert Yeager Health Center, Building D, Sanatorium Road, Pomona, NY 10970.

⁶Suffolk County Department of Health, Hazardous Materials Management, 15 Horseblock Place, Farmingville, NY 11738-1220.

⁷Cortland County Department of Health, 60 Central Avenue, Cortland, NY 13045-2746