



New York State Thruway Authority

**TAPPAN ZEE HUDSON RIVER CROSSING  
PROJECT**

**DB CONTRACT DOCUMENTS PART 6**

**RFP PLANS (DIRECTIVE PLANS)**

**CONFORMED**  
**November 21, 2012**

**This page is intentionally left blank.**

**TABLE OF CONTENTS**

PART 6. RFP PLANS ..... 1

1.0. DIRECTIVE PLANS..... 1

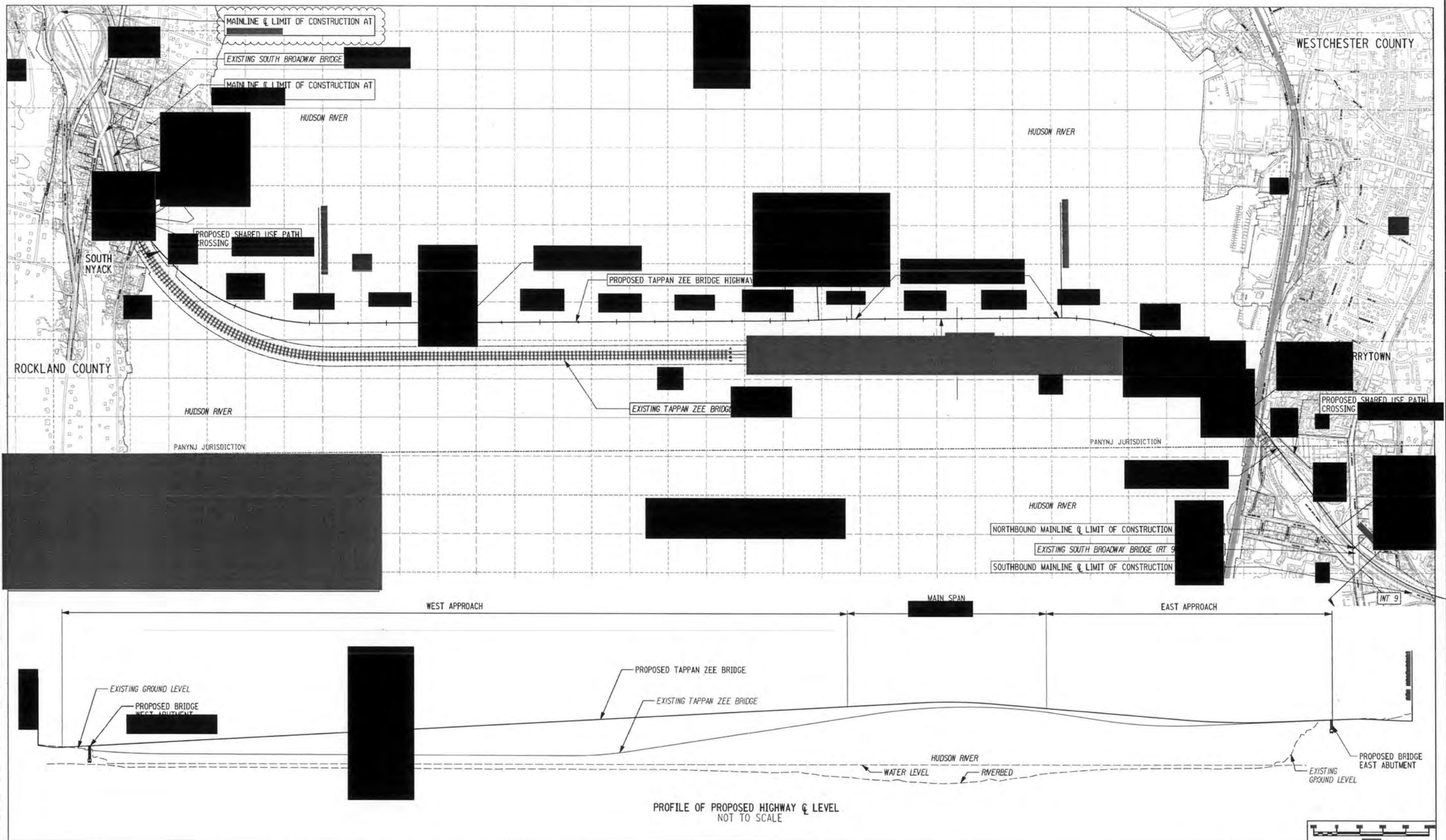
**This page is intentionally left blank.**

## **PART 6. RFP PLANS**

### **1.0. Directive Plans**

The following Directive Plans are included in *Part 6*:

- A. DIR-001, Bridge Crossing Plan and Profile
  - B. DIR-002, Typical Cross Sections
  - C. DIR-003, Typical Clearance Envelopes, Main Span Bridge Crossing
  - D. DIR-004, Right-of-Way Key Map, Bridge Crossing Plan
  - E. DIR-005, Right-of-Way Key Map, Bridge Approach Plan, Rockland County – Sheet 1 of 2
  - F. DIR-006, Right-of-Way Key Map, Bridge Approach Plan, Rockland County – Sheet 2 of 2
  - G. DIR-007, Right-of-Way Key Map, Bridge Approach Plan, Westchester County – Sheet 1 of 2
  - H. DIR-008, Right-of-Way Key Map, Bridge Approach Plan, Westchester County – Sheet 2 of 2
  - I. DIR-009, Toll Plaza Schematic, Westchester County
  - J. DIR-010 (not used)
  - K. DIR-011 (not used)
  - L. DIR-012, River walk clearance for future extension, Westchester County.
-



DIRECTIVE PLAN

ARUP

Arup USA, Inc.  
77 Water Street  
New York, NY 10005  
Tel (212) 866 3000  
www.arup.com



**Thruway  
Authority**

TAPPAN ZEE  
HUDSON RIVER CROSSING  
PROJECT

DOCUMENT STATUS: PART 6 - RFP PLANS

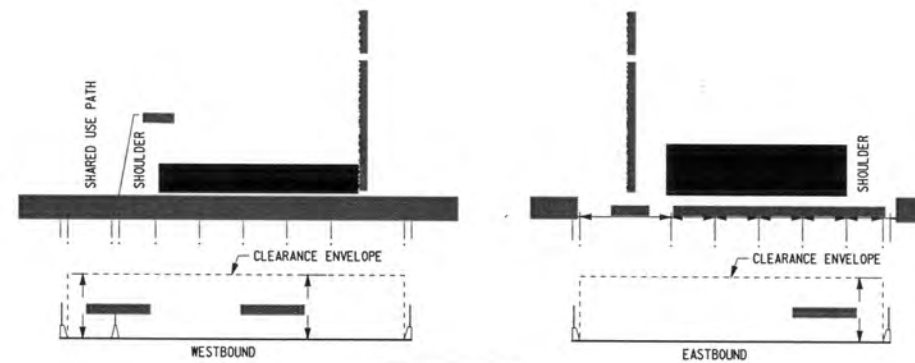
ALL DIMENSIONS UNLESS OTHERWISE NOTED

CONTRACT NUMBER

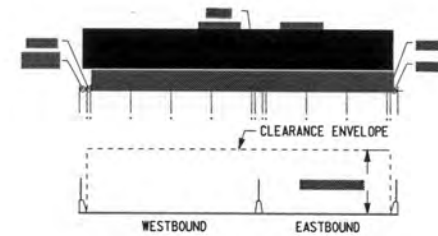
D214134

DRAWING NO. DIR-001  
SHEET NO.

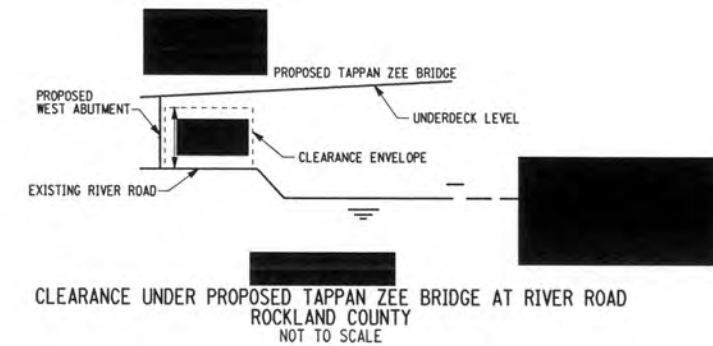
NEW YORK STATE DEPARTMENT OF TRANSPORTATION REGION



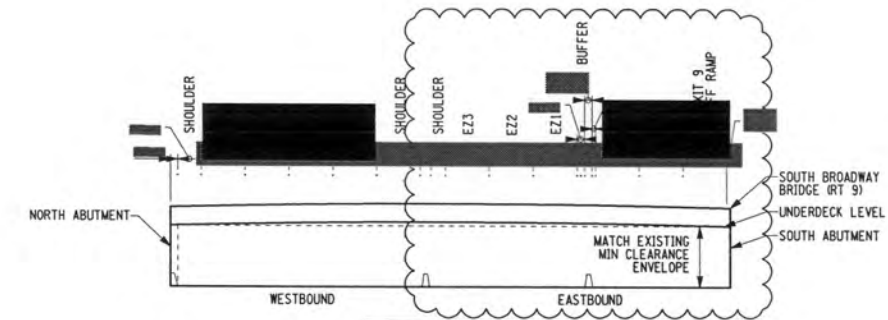
TYPICAL BRIDGE SECTION  
PROPOSED TAPPAN ZEE BRIDGE  
NOT TO SCALE



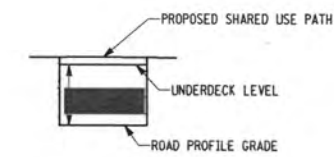
TYPICAL HALF SECTION  
PROPOSED TAPPAN ZEE BRIDGE  
FUTURE REDUNDANT CASE  
NOT TO SCALE



CLEARANCE UNDER PROPOSED TAPPAN ZEE BRIDGE AT RIVER ROAD  
ROCKLAND COUNTY  
NOT TO SCALE



I-87/I-287 UNDER SOUTH BROADWAY BRIDGE (RT 9)  
WESTCHESTER COUNTY  
NOT TO SCALE



TYPICAL SECTION  
SHARED USE PATH CROSSINGS  
NOT TO SCALE

ARUP

Arup USA, Inc.  
77 Water Street  
New York, NY 10005  
Tel (212) 896 3000  
www.arup.com



**Thruway  
Authority**

TAPPAN ZEE  
HUDSON RIVER CROSSING  
PROJECT

DOCUMENT STATUS: PART 6 - RFP PLANS

ALL DIMENSIONS UNLESS OTHERWISE NOTED

TYPICAL CROSS SECTIONS

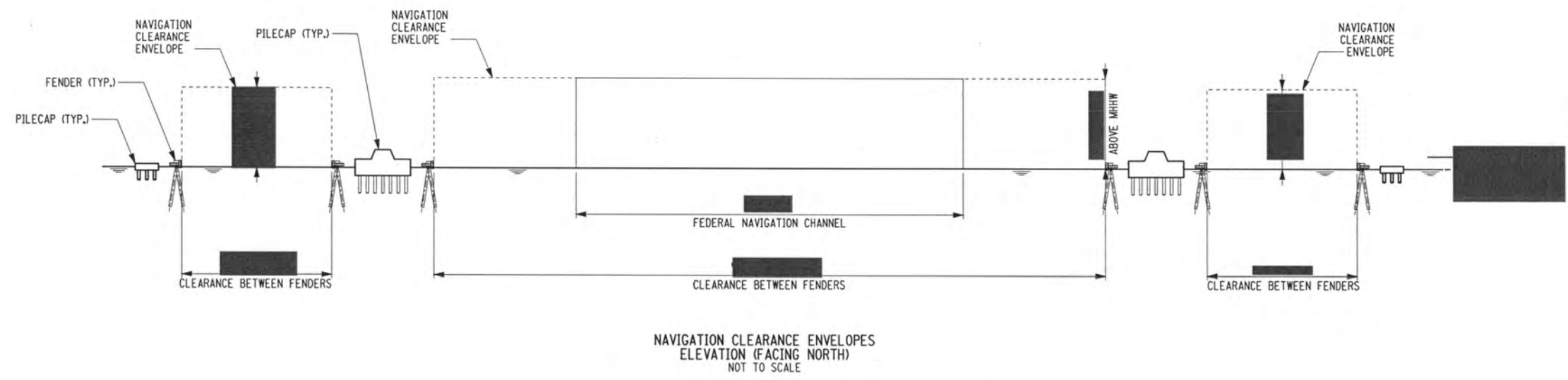
DIRECTIVE PLAN

CONTRACT NUMBER

D214134

DRAWING NO. DIR-002  
SHEET NO.

NEW YORK STATE DEPARTMENT OF TRANSPORTATION REGION



**ARUP**

Arup USA, Inc.  
77 Water Street  
New York, NY 10005  
Tel (212) 866 3000  
www.arup.com



**Thruway  
Authority**

**TAPPAN ZEE  
HUDSON RIVER CROSSING  
PROJECT**

DOCUMENT STATUS: PART 6 - RFP PLANS

**DIRECTIVE PLAN**

ALL DIMENSIONS UNLESS OTHERWISE NOTED

CONTRACT NUMBER

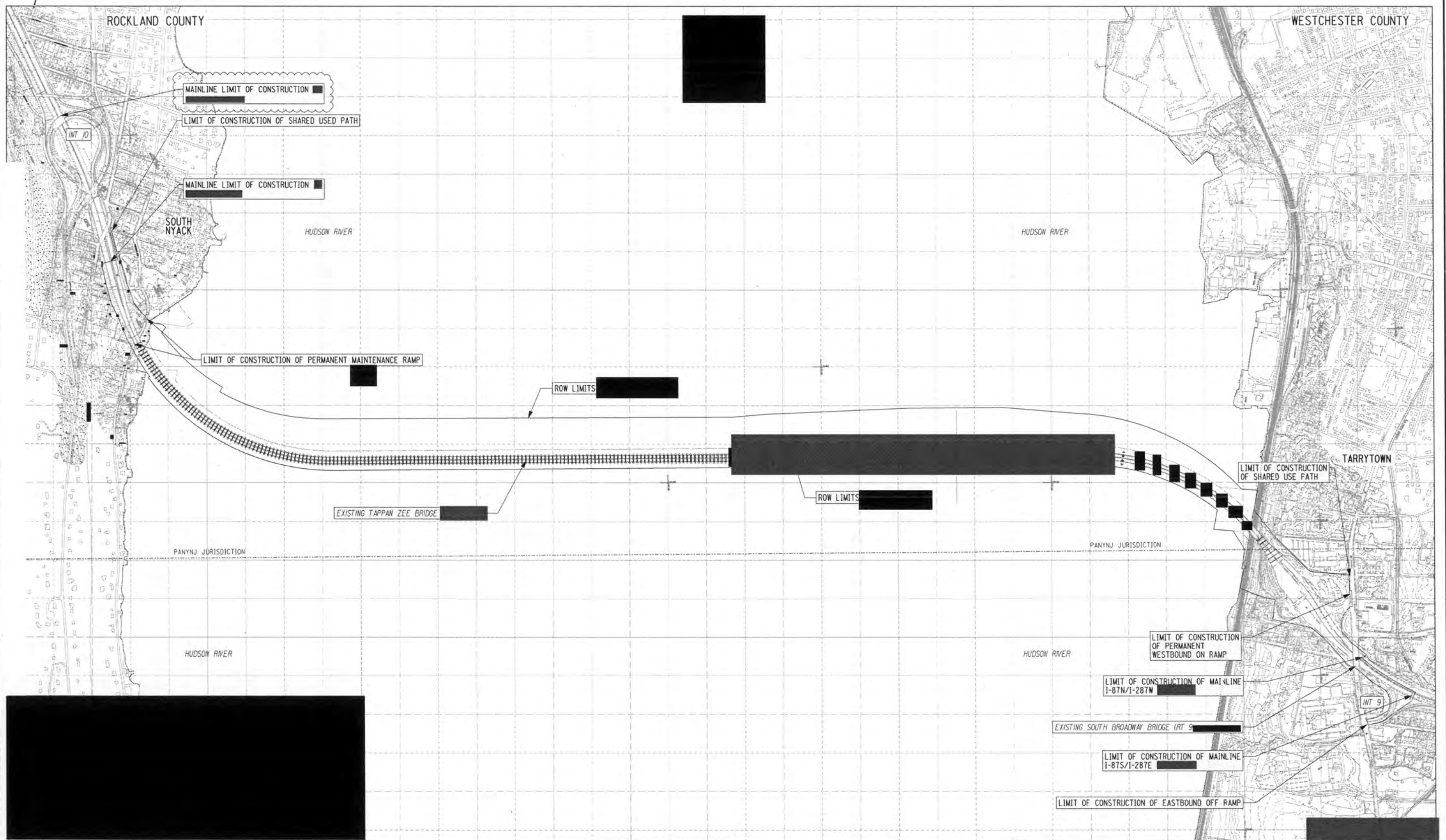
D214134

TYPICAL CLEARANCE ENVELOPES  
MAIN SPAN BRIDGE CROSSING

DRAWING NO. DIR-003  
SHEET NO.

NEW YORK STATE DEPARTMENT OF TRANSPORTATION REGION





ARUP

Arup USA, Inc.  
77 Water Street  
New York, NY 10005  
Tel (212) 806 3000  
www.arup.com



**Thruway  
Authority**

**TAPPAN ZEE  
HUDSON RIVER CROSSING  
PROJECT**

DOCUMENT STATUS: PART 6 - RFP PLANS

ALL DIMENSIONS UNLESS OTHERWISE NOTED

RIGHT-OF-WAY KEY MAP  
BRIDGE CROSSING PLAN

**DIRECTIVE PLAN**

CONTRACT NUMBER

D214134

DRAWING NO. DIR-004  
SHEET NO.

NEW YORK STATE DEPARTMENT OF TRANSPORTATION REGION



Arup USA, Inc.  
77 Water Street  
New York, NY 10005  
Tel (212) 896 3000  
[www.arup.com](http://www.arup.com)



\_\_\_\_\_

© 2004 Blackwell Publishing Ltd

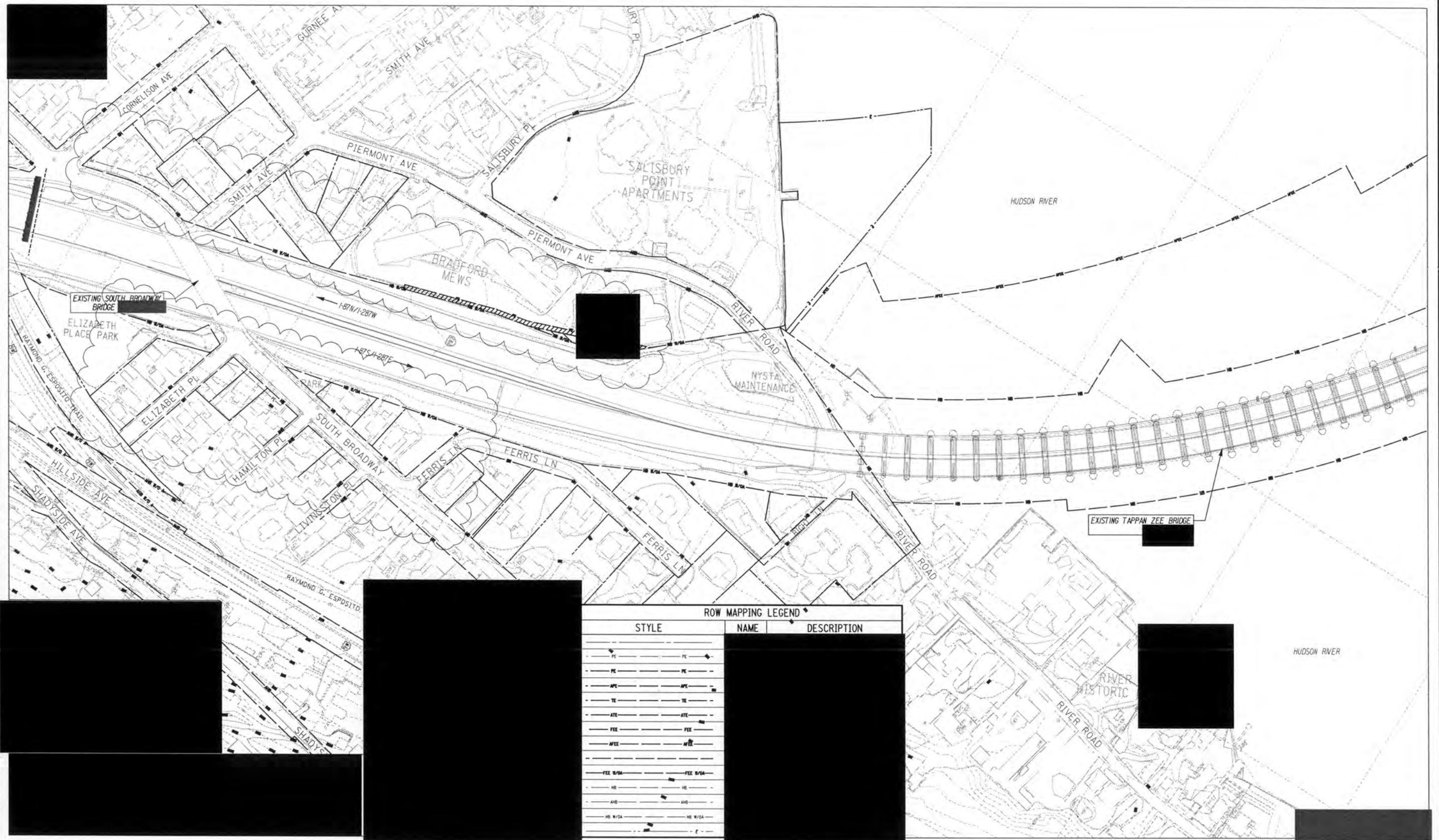
CONTRACT NUMBER	
-----------------	--

[illegible]

DRAWING NO. DIR-005  
SHEET NO.

NEW YORK STATE DEPARTMENT OF TRANSPORTATION REGION





ROW MAPPING LEGEND		
STYLE	NAME	DESCRIPTION
---	FE	FE
---	FE	FE
---	AFE	AFE
---	TE	TE
---	ATE	ATE
---	FEE	FEE
---	AFE	AFE
---	FEE W/OA	FEE W/OA
---	HO	HO
---	AHO	AHO
---	HO W/OA	HO W/OA
---	---	---

DIRECTIVE PLAN

ARUP

Arup USA, Inc.  
77 Water Street  
New York, NY 10005  
Tel (212) 896 3000  
www.arup.com



Thruway  
Authority

TAPPAN ZEE  
HUDSON RIVER CROSSING  
PROJECT

DOCUMENT STATUS: PART 6 - RFP PLANS

ALL DIMENSIONS UNLESS OTHERWISE NOTED

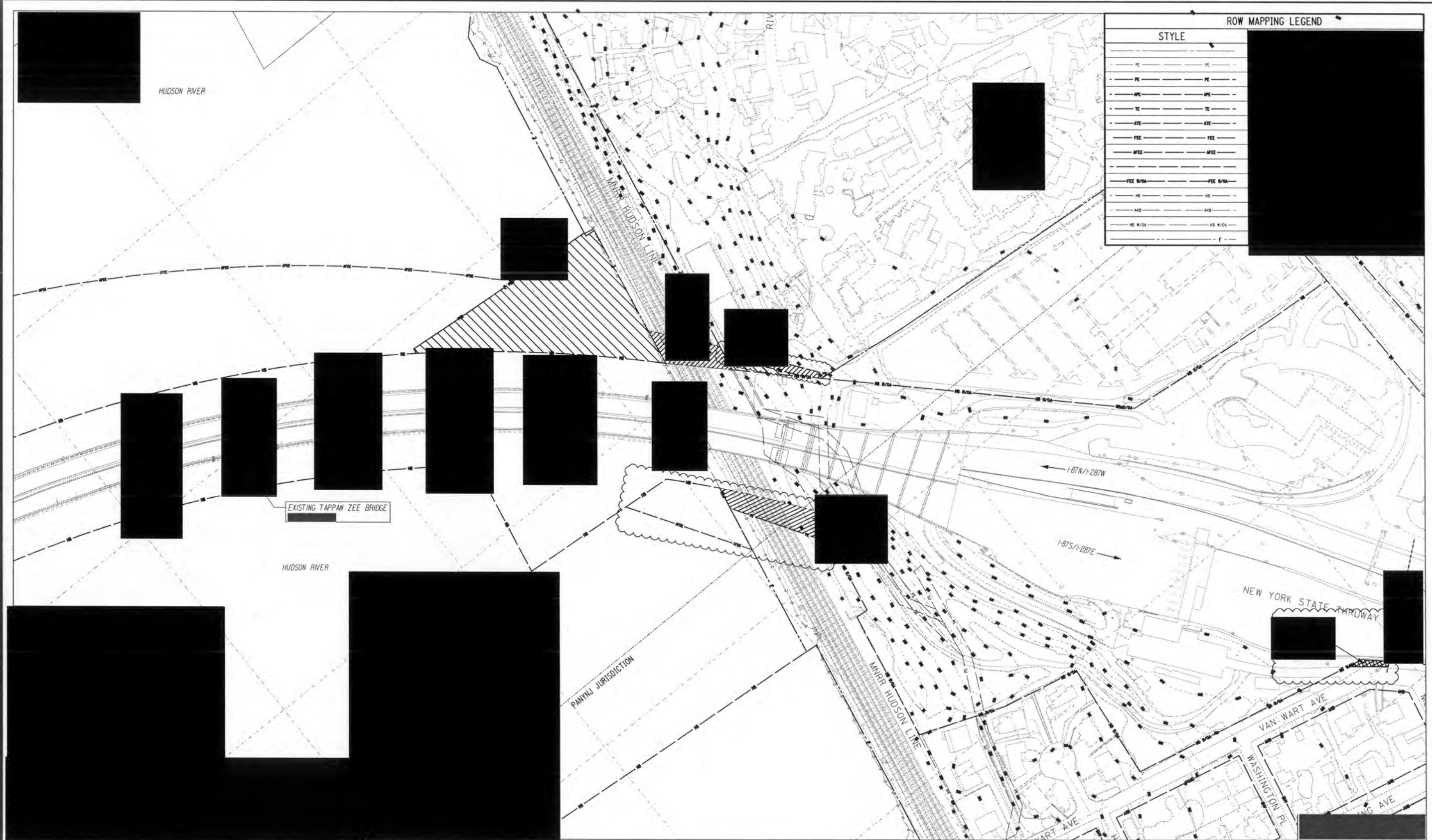
RIGHT-OF-WAY KEY MAP  
BRIDGE APPROACH PLAN  
ROCKLAND COUNTY - SHEET 2 OF 2

CONTRACT NUMBER

D214134

DRAWING NO. DIR-006  
SHEET NO.

NEW YORK STATE DEPARTMENT OF TRANSPORTATION REGION



ROW MAPPING LEGEND	
STYLE	
FE	FE
FE	FE
AFE	AFE
TE	TE
ATE	ATE
FEE	FEE
AFE	AFE
FEE W/OA	FEE W/OA
HO	HO
AHO	AHO
HO W/OA	HO W/OA

ARUP

Arup USA, Inc.

77 Water Street

New York, NY 10005

Tel (212) 866-3000

www.arup.com

**Thruway**  
Authority

TAPPAN ZEE  
HUDSON RIVER CROSSING  
PROJECT

DOCUMENT STATUS: PART 6 - RFP PLANS

ALL DIMENSIONS UNLESS OTHERWISE NOTED

RIGHT-OF-WAY KEY MAP  
BRIDGE APPROACH PLAN  
WESTCHESTER COUNTY - SHEET 1 OF 2

DIRECTIVE PLAN

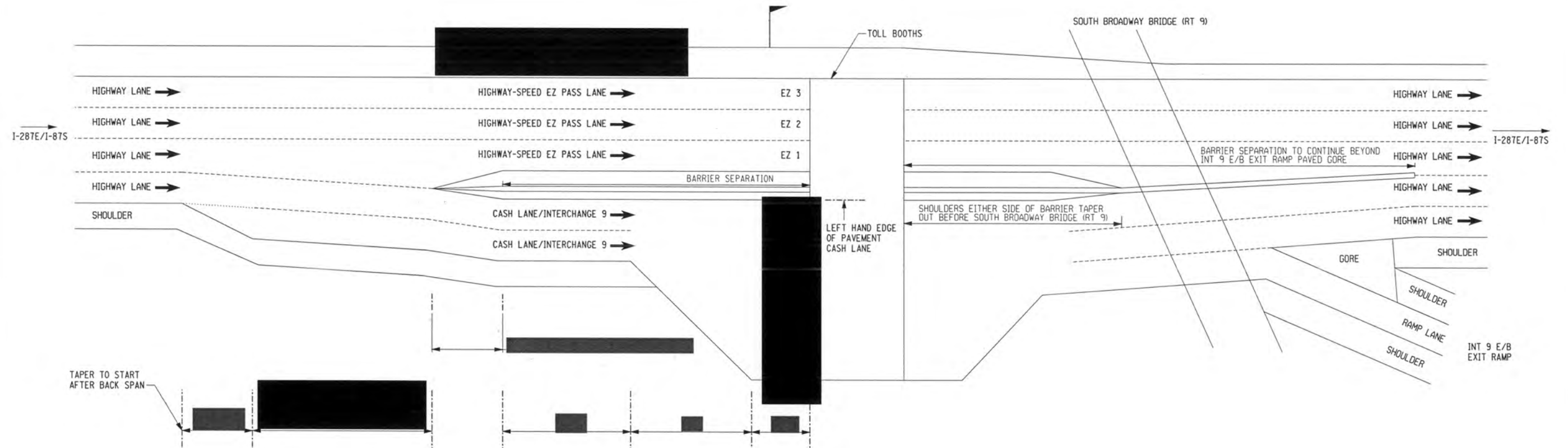
CONTRACT NUMBER  
D214134

DRAWING NO. DIR-007  
SHEET NO.

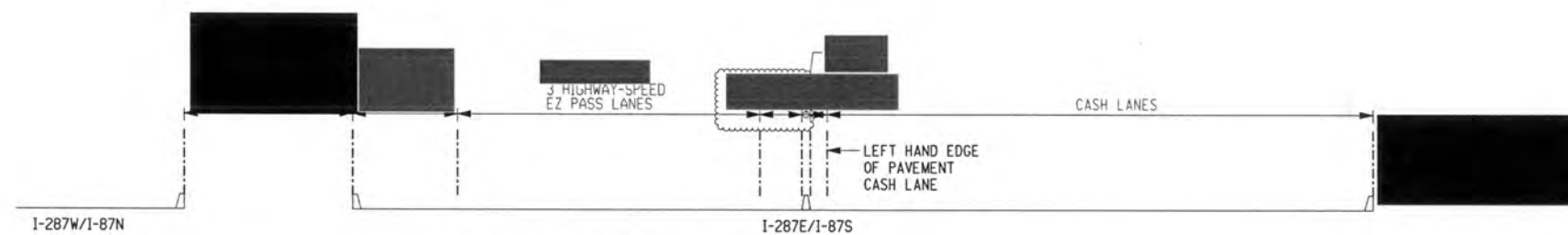
NEW YORK STATE DEPARTMENT OF TRANSPORTATION REGION







I-287E/I-87S SCHEMATIC PLAN AT TOLL PLAZA  
NOT TO SCALE



I-287/I-87 TOLL PLAZA APPROACH CROSS SECTION  
NOT TO SCALE

DIRECTIVE PLAN

ARUP

Arup USA, Inc.  
77 Water Street  
New York, NY 10005  
Tel (212) 846 3000  
www.arup.com



**Thruway  
Authority**

TAPPAN ZEE  
HUDSON RIVER CROSSING  
PROJECT

DOCUMENT STATUS: PART 6 - RFP PLANS

ALL DIMENSIONS UNLESS OTHERWISE NOTED

TOLL PLAZA SCHEMATIC  
WESTCHESTER COUNTY

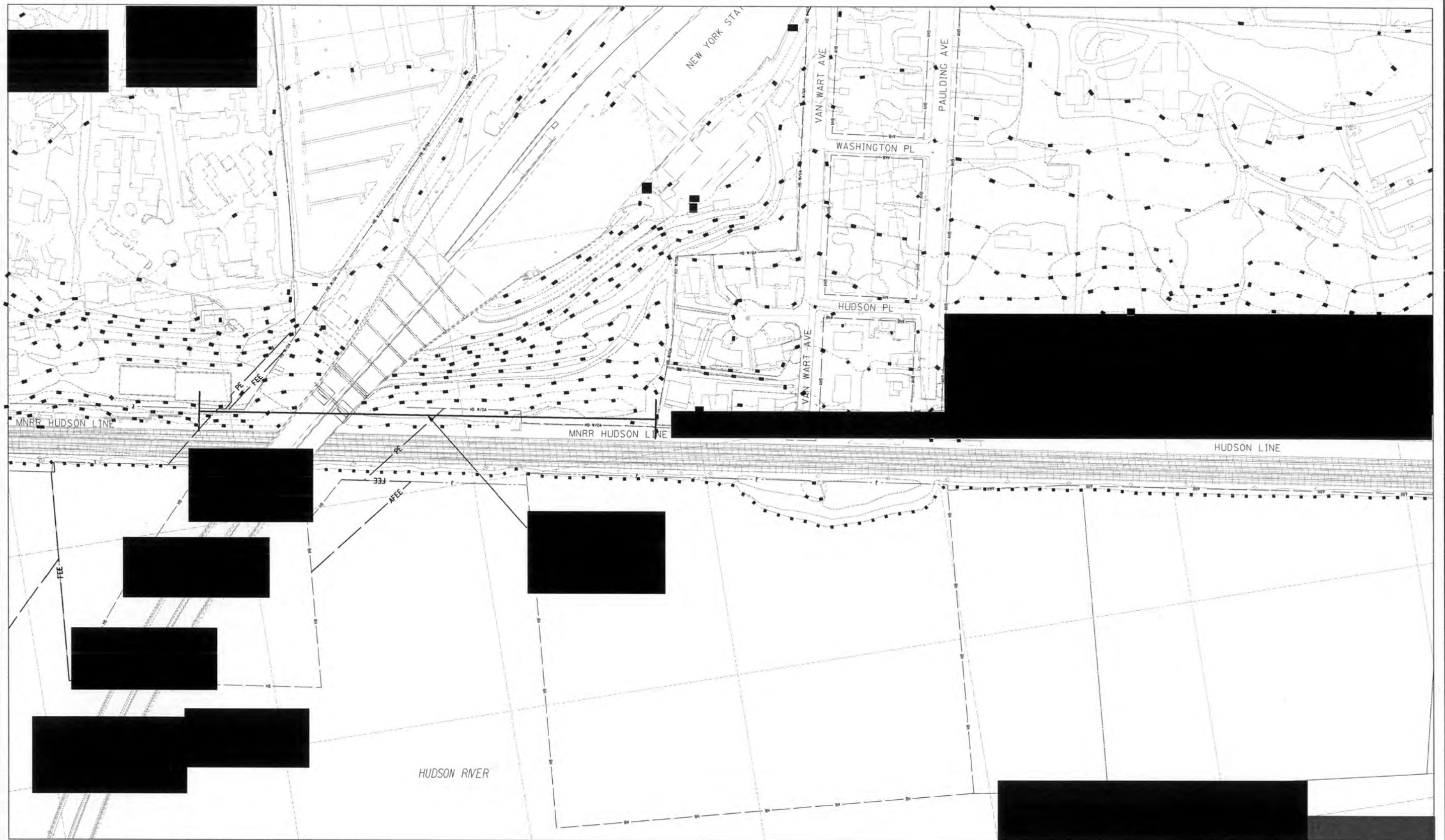
CONTRACT NUMBER

D214134

DRAWING NO. DIR-009  
SHEET NO.

NEW YORK STATE DEPARTMENT OF TRANSPORTATION REGION





ARUP

Arup USA, Inc.  
77 Water Street  
New York, NY 10005  
Tel (212) 896 3000  
www.arup.com



Thruway  
Authority

TAPPAN ZEE  
HUDSON RIVER CROSSING  
PROJECT

DOCUMENT STATUS: PART 6 - RFP PLANS

DIRECTIVE PLAN

ALL DIMENSIONS UNLESS OTHERWISE NOTED

CONTRACT NUMBER

D214134

DIRECTIVE PLANS  
RIVER WALK CLEARANCE FOR FUTURE EXTENSION  
WESTCHESTER COUNTY

DRAWING NO. DIR-012  
SHEET NO.

NEW YORK STATE DEPARTMENT OF TRANSPORTATION REGION

This page is blank